



AGENDA

CAPITOLA PLANNING COMMISSION

Thursday, October 1, 2020 – 7:00 PM

Chairperson Ed Newman
Commissioners Courtney Christiansen
 Mick Routh
 TJ Welch
 Peter Wilk

NOTICE OF REMOTE ACCESS ONLY:

In accordance with the current Order from Santa Cruz County Health Services and Executive Order regarding social distancing, the Planning Commission meeting will not be physically open to the public and in person attendance cannot be accommodated.

To watch:

1. Online <http://capitolaca.igam2.com/Citizens/Default.aspx>
2. Spectrum Cable Television channel 8
3. Zoom Meeting (link and phone numbers below)

To participate remotely and make public comment:

1. Send email:
 - a. As always, send additional materials to the Planning Commission via planningcommission@ci.capitola.ca.us by 5 p.m. the Wednesday before the meeting and they will be distributed to agenda recipients.
 - b. During the meeting, send comments via email to publiccomment@ci.capitola.ca.us
 - Identify the item you wish to comment on in your email's subject line. Emailed comments will be accepted during the Public Comments meeting item and for General Government / Public Hearing items.
 - Emailed comments on each General Government/ Public Hearing item will be accepted after the start of the meeting until the Chairman announces that public comment for that item is closed.
 - Emailed comments should be a maximum of 450 words, which corresponds to approximately 3 minutes of speaking time.
 - Each emailed comment will be read aloud for up to three minutes and/or displayed on a screen.
 - Emails received by publiccomment@ci.capitola.ca.us outside of the comment period outlined above will not be included in the record.
2. Zoom Meeting (Via Computer or Phone)
 - a. Please click the link below to join the meeting:
 - <https://us02web.zoom.us/j/87377780192?pwd=MUtlK1pPOHJ4aGsrcitL3NsWnk3Zz09> (link is external)
 - If prompted for a password, enter 694466
 - Use participant option to "raise hand" during the public comment period for the item you wish to speak on. Once unmuted, you will have up to 3 minutes to speak
 - b. Dial in with phone:

- Before the start of the item you wish to comment on, call any of the numbers below. If one is busy, try the next one
- **1 669 900 6833**
- **1 408 638 0968**
- **1 346 248 7799**
- **1 253 215 8782**
- **1 301 715 8592**
- **1 312 626 6799**
- **1 646 876 9923**
- Enter the meeting ID number: **873 7778 0192**
- When prompted for a Participant ID, press #
- Press *6 on your phone to “raise your hand” when the Chairman calls for public comment. It will be your turn to speak when the Chairman unmutes you. You will hear an announcement that you have been unmuted. The timer will then be set to 3 minutes.

5. PUBLIC HEARINGS

Public Hearings are intended to provide an opportunity for public discussion of each item listed as a Public Hearing. The following procedure is as follows: 1) Staff Presentation; 2) Public Discussion; 3) Planning Commission Comments; 4) Close public portion of the Hearing; 5) Planning Commission Discussion; and 6) Decision.

- A. 1860 43rd Avenue #20-0356 APN: 034-122-18**
Variance for a first-story patio encroachment into the required side yard setback for a two-story single-family residence located within the R-1 (Single-Family Residential) zoning district.
This project is in the Coastal Zone but does not require a Coastal Development Permit.
Environmental Determination: Categorical Exemption
Property Owner: Mike & Kristy Hughes
Representative: Mike & Kristy Hughes, Filed: 08.31.2020
- B. Zoning Code Adoption and LCP Certification All Properties within Capitola**
Update to the City of Capitola Zoning Code (Municipal Code Chapter 17) incorporating Coastal Commission staff edits in preparation for Local Coastal Program certification. The Zoning Code serves as the Implementation Plan of the City's Local Coastal Program and therefore must be certified by the Coastal Commission.
Environmental Determination: Addendum to the General Plan Update EIR
Property: The Zoning Code update affects all properties within the City of Capitola.
Representative: Katie Herlihy, Community Development Director, City of Capitola

6. DIRECTOR'S REPORT**7. COMMISSION COMMUNICATIONS****8. ADJOURNMENT**

APPEALS: The following decisions of the Planning Commission can be appealed to the City Council within the (10) calendar days following the date of the Commission action: Conditional Use Permit, Variance, and Coastal Permit. The decision of the Planning Commission pertaining to an Architectural and Site Review Design Permit can be appealed to the City Council within the (10) working days following the date of the Commission action. If the tenth day falls on a weekend or holiday, the appeal period is extended to the next business day.

All appeals must be in writing, setting forth the nature of the action and the basis upon which the action is considered to be in error, and addressed to the City Council in care of the City Clerk. An appeal must be accompanied by a five hundred dollar (\$500) filing fee, unless the item involves a Coastal Permit that is appealable to the Coastal Commission, in which case there is no fee. If you challenge a decision of the Planning Commission in court, you may be limited to raising only those issues you or someone else raised at the public hearing described in this agenda, or in written correspondence delivered to the City at, or prior to, the public hearing.

Notice regarding Planning Commission meetings: The Planning Commission meets regularly on the 1st Thursday of each month at 7 p.m. in the City Hall Council Chambers located at 420 Capitola Avenue, Capitola.

Agenda and Agenda Packet Materials: The Planning Commission Agenda and complete Agenda Packet are available on the Internet at the City's website: www.cityofcapitola.org. Need more information? Contact the Community Development Department at (831) 475-7300.

Agenda Materials Distributed after Distribution of the Agenda Packet: Materials that are a public record under Government Code § 54957.5(A) and that relate to an agenda item of a regular meeting of the Planning Commission that are distributed to a majority of all the members of the Planning Commission more than 72 hours prior to that meeting shall be available for public inspection at City Hall located at 420 Capitola Avenue, Capitola, during normal business hours.

Americans with Disabilities Act: Disability-related aids or services are available to enable persons with a disability to participate in this meeting consistent with the Federal Americans with Disabilities Act of 1990. Assisted listening devices are available for individuals with hearing impairments at the meeting in the City Council Chambers. Should you require special accommodations to participate in the meeting due to a disability, please contact the Community Development Department at least 24 hours in advance of the meeting at (831) 475-7300. In an effort to accommodate individuals with environmental sensitivities, attendees are requested to refrain from wearing perfumes and other scented products.

Televised Meetings: Planning Commission meetings are cablecast "Live" on Charter Communications Cable TV Channel 8 and are recorded to be replayed on the following Monday and Friday at 1:00 p.m. on Charter Channel 71 and Comcast Channel 25. Meetings can also be viewed from the City's website: www.cityofcapitola.org.



**DRAFT MINUTES
CAPITOLA PLANNING COMMISSION MEETING
THURSDAY, MAY 7, 2020
7 P.M. – CAPITOLA CITY COUNCIL CHAMBERS**

1. ROLL CALL AND PLEDGE OF ALLEGIANCE

2. ORAL COMMUNICATIONS

Community Development Director Herlihy said construction has recently been allowed to resume with extra requirements. An order easing restrictions for low risk businesses has recently been announced.

Commissioner Routh would like to allow businesses to reopen.

A. Additions and Deletions to Agenda

B. Public Comments

C. Commission Comments

D. Staff Comments

3. APPROVAL OF MINUTES

A. Planning Commission - Regular Meeting - Mar 5, 2020 7:00 PM

| | |
|------------------|--|
| RESULT: | APPROVED [UNANIMOUS] |
| MOVER: | Courtney Christiansen |
| SECONDER: | Mick Routh |
| AYES: | Newman, Welch, Wilk, Storey, Routh, Christiansen |

4. PUBLIC HEARINGS

A. 319 Riverview Avenue #18-0609 APN: 035-171-05

Design Permit and Conditional Use Permit for reconstruction of an historic structure with new addition for a second unit (duplex) located within the C-V (Central Village) zoning district.

This project is in the Coastal Zone and requires a Coastal Development Permit that is appealable to the California Coastal Commission after all possible appeals are exhausted through the City.

Environmental Determination: Categorical Exemption

Property Owner: Pauline & Bud LoMonaco

Representative: Dennis Norton, Filed: 11.30.2018

Commissioner Wilk and Chair Newman recused themselves. Commissioner Routh is the Chair.

Associate Planner Orbach presented the staff report.

In public comment the LoMonaco family stated several facts about the property and remodeling plan.

Minutes Acceptance: Minutes of May 7, 2020 7:00 PM (Approval of Minutes)

The following members of the public spoke against the project:

Nelson and Leslie Vineyard
Jay Star
John P. Milner
Rich Didday
Steve Woodside

Commissioner Welch said the Coastal Commission has done a good job trying to meet all the standards.

Commissioner Christiansen appreciates the consideration of the pathway.

Commissioner Routh said the LoMonaco family has owned the property for five or six decades.

MOTION: Approve the Design Permit, Conditional Use Permit, and Coastal Development Permit with the following conditions and findings.

CONDITIONS:

1. The project approval consists of demolition of an existing 1,777-square-foot historic structure and reconstruction of the historic structure with a new addition for a second unit (duplex). The maximum Floor Area Ratio for the 4,471-square-foot property is 2.0 (8,942 square feet). The total FAR of the project is 1.01 with a total of 4,653 square feet, compliant with the maximum FAR within the zone. The proposed project is approved as indicated on the final plans reviewed and approved by the Planning Commission on date, except as modified through conditions imposed by the Planning Commission during the hearing.
2. Prior to construction, a building permit shall be secured for any new construction or modifications to structures authorized by this permit. Final building plans shall be consistent with the plans approved by the Planning Commission. All construction and site improvements shall be completed according to the approved plans
3. At time of submittal for building permit review, the Conditions of Approval must be printed in full on the cover sheet of the construction plans.
4. At time of submittal for building permit review, Public Works Standard Detail SMP STRM shall be printed in full and incorporated as a sheet into the construction plans. All construction shall be done in accordance with the Public Works Standard Detail BMP STRM.
5. Prior to making any changes to approved plans, modifications must be specifically requested and submitted in writing to the Community Development Department. Any significant changes to the size or exterior appearance of the structure shall require Planning Commission approval.
6. Prior to issuance of building permit, a landscape plan shall be submitted and approved by the Community Development Department. The landscape plan can be produced by the property owner, landscape professional, or landscape architect. Landscape plans shall reflect the Planning Commission approval and shall identify type, size, and location of species and details of any proposed (but not required) irrigation systems. The plan shall emphasize the maintenance and enhancement of native riparian species and the removal of existing invasive species. New invasive plant or tree species shall not be permitted.

7. Prior to issuance of building permit, all Planning fees associated with permit #18-0609 shall be paid in full.
8. Prior to issuance of building permit, the developer shall pay Affordable housing in-lieu fees as required to assure compliance with the City of Capitola Affordable (Inclusionary) Housing Ordinance.
9. Prior to issuance of a building permit, the applicant must provide documentation of plan approval by the following entities: Santa Cruz County Sanitation Department, Soquel Creek Water District, and Central Fire Protection District.
10. Prior to issuance of building permits, a drainage plan, grading, sediment and erosion control plan, shall be submitted to the City and approved by the Director of Public Works. All sediment and erosion control details shall be applicable to the specific project site. The plans shall be in compliance with the requirements specified in Capitola Municipal Code Chapter 13.16 Storm Water Pollution Prevention and Protection.
11. Prior to issuance of building permits, the applicant shall submit a stormwater management plan to the satisfaction of the Director of Public Works which implements all applicable Post Construction Requirements (PCRs) and Public Works Standard Details, including all standards relating to low impact development (LID).
12. Prior to any land disturbance, a pre-site inspection must be conducted by the grading official to verify compliance with the approved erosion and sediment control plan.
13. Prior to any work in the City road right of way, an encroachment permit shall be acquired by the contractor performing the work. No material or equipment storage may be placed in the road right-of-way.
14. During construction, any construction activity shall be subject to a construction noise curfew, except when otherwise specified in the building permit issued by the City. Construction noise shall be prohibited between the hours of nine p.m. and seven-thirty a.m. on weekdays. Construction noise shall be prohibited on weekends with the exception of Saturday work between nine a.m. and four p.m. or emergency work approved by the building official. §9.12.010B
15. Prior to a project final, all cracked or broken driveway approaches, curb, gutter, or sidewalk shall be replaced per the Public Works Standard Details and to the satisfaction of the Public Works Department. All replaced driveway approaches, curb, gutter or sidewalk shall meet current Accessibility Standards.
16. Prior to issuance of a Certificate of Occupancy, compliance with all conditions of approval shall be demonstrated to the satisfaction of the Community Development Director. Upon evidence of non-compliance with conditions of approval or applicable municipal code provisions, the applicant shall remedy the non-compliance to the satisfaction of the Community Development Director or shall file an application for a permit amendment for Planning Commission consideration. Failure to remedy a non-compliance in a timely manner may result in permit revocation.
17. This permit shall expire 24 months from the date of issuance. The applicant shall have an approved building permit and construction underway before this date to prevent permit

expiration. Applications for extension may be submitted by the applicant prior to expiration pursuant to Municipal Code section 17.81.160 (Coastal) or 17.156.080 (Outside Coastal).

18. The planning and infrastructure review and approval are transferable with the title to the underlying property so that an approved project may be conveyed or assigned by the applicant to others without losing the approval. The permit cannot be transferred off the site on which the approval was granted.
19. Upon receipt of certificate of occupancy, garbage and recycling containers shall be placed out of public view on non-collection days.
20. Prior to issuance of building permits, the building plans must show that the existing overhead utility lines will be underground to the nearest utility pole.
21. Prior to issuance of building permits, the applicant shall submit a completed Stormwater Permit Application form accurately supporting the calculations of both pervious and impervious square footage shown on the approved final site plan.
22. Prior to issuance of building permits, the details of the serviceable infiltration system or biofiltration system shall be included in the building permit plans.
23. Prior to issuance of building permits, the details of the decomposed granite areas shall be included in the building permit plans.
24. This permit does not include any work on the existing bulkhead retaining wall. Work on the bulkhead shall be reviewed and if necessary approved by all relative regulatory agencies including U.S. Army Corp of Engineers, California Department of Fish and Wildlife, Regional Water Quality Control Board, California Coastal Commission.
25. At the time of building permit application, the applicant shall provide a “No Rise Study”, performed by a licensed engineer, in which verification of the structure’s impact on the floodplain or floodway is provided.
26. For new residential construction located within the floodplain/floodway, elevation certificates shall be provided at the following stages of construction: 1) prior to building permit issuance; 2) at the time of rough frame inspection; and prior to the finalization of the building permit. The certificates shall be prepared by a licensed engineer or surveyor. The certificate shall document that all residential occupancies are constructed above the Base Flood Elevation (BFE) as per the latest edition of the FEMA Flood Insurance Rate Map.
27. The pathway between Riverview Avenue and the Riverview Pathway that runs between 317 and 319 Riverview Avenue shall be kept open and free from obstructions such as gates, walls, or fences to ensure that public access is maintained.

DESIGN PERMIT FINDINGS:

A. The project, subject to the conditions imposed, secures the purposes of the Zoning Ordinance, General Plan, and Local Coastal Plan.

Community Development Staff, the Architectural and Site Review Committee, and the Planning Commission have all reviewed the project. The proposed reconstruction of an historic structure with new addition for a second unit (duplex) complies with the development standards of the C-V (Central Village) Zoning District. The project secures the purpose of the Zoning Ordinance, General Plan, and Local Coastal Plan.

B. The project will maintain the character and integrity of the neighborhood.

Community Development Staff, the Architectural and Site Review Committee, and the Planning Commission have all reviewed the project. The proposed reconstruction of an historic structure with new addition for a second unit (duplex), with the one-story historic portion of the duplex adjacent to the river view pathway and the new two-story addition set back approximately 30 feet from the front façade of the historic structure, differentiated shiplap sidings on the historic first story and new second story, windows on the new second story that complement the windows on the historic first story, raised-seam metal roof, and creative articulation on the second story, will fit nicely with the existing neighborhood. The project will maintain the character and integrity of the neighborhood.

CALIFORNIA ENVIRONMENTAL QUALITY ACT (CEQA) FINDINGS:**A. This project is categorically exempt under Section 15331 and 15332 of the California Environmental Quality Act and is subject to Section 753.5 of Title 14 of the California Code of Regulations.**

Section 15331 of the CEQA Guidelines exempts projects limited to maintenance, repair, stabilization, rehabilitation, restoration, preservation, conservation or reconstruction of historical resources in a manner consistent with the Secretary of the Interior's Standards for the Treatment of Historic Properties with Guidelines for Preserving, Rehabilitating, Restoring, and Reconstructing Historic Buildings. Architectural Historian Leslie Dill reviewed the project for compatibility with the Secretary of the Interior's Standards for Rehabilitation and found that the proposed residential rehabilitation and addition project has been designed to comply as well as feasible with the Standards, and that, while the proposed project does not strictly meet the guidelines outlined in Standards 5 and 6, due to the nature of the resource and the reasons for significance, the project appears to meet the intent of those guidelines. Therefore, the project qualifies for this CEQA exemption.

Section 15332 of the CEQA Guidelines exempts projects characterized as in-fill development when: the project is consistent with the applicable general plan designation and all applicable general plan policies as well as with applicable zoning designation and regulations; the proposed development occurs within city limits on a project site of no more than five acres substantially surrounded by urban uses; the project site has no value as habitat for endangered, rare, or threatened species; the project would not result in any significant effects relating to traffic, noise, air quality, or water quality; and the site can be adequately served by all required utilities and public services. The proposed project is consistent with the in-fill development exemption and no adverse environmental impacts were discovered by Planning Staff during review of the proposed project.

CONDITIONAL USE PERMIT FINDINGS:**A. The action proposed will not be significantly detrimental to the historic feature in which the change in use is to occur.**

Architectural Historian Leslie Dill reviewed the project for compatibility with the Secretary of the Interior's Standards for Rehabilitation and found that the proposed residential rehabilitation and addition project has been designed to comply as well as feasible with the Standards, and that, while the proposed project does not strictly meet the guidelines outlined in Standards 5 and 6, due to the nature of the resource and the reasons for significance, the project appears to meet the intent of those guidelines. The Planning Commission reviewed the project and weighed the benefits of the proposed change against the detriment to the public welfare caused by a change in the feature and found that the project

will not be significantly detrimental to the historic feature in which the change in use is to occur.

ENVIRONMENTALLY SENSITIVE HABITAT AREA (ESHA) FINDINGS:

- A. A minimum thirty-five-foot setback from the outer edge of riparian vegetation shall be required for all new development. On the heavily developed east side of the lagoon and creek (from Stockton Avenue to Center Street) the setback requirement shall be measured from the bank of Soquel Creek.**

The proposed development is located on the east side of Soquel Creek and is set back 39 feet from the bank of Soquel Creek.

COASTAL FINDINGS:

D. Findings Required.

- 1. A coastal permit shall be granted only upon adoption of specific written factual findings supporting the conclusion that the proposed development conforms to the certified Local Coastal Program, including, but not limited to:**
 - a. A statement of the individual and cumulative burdens imposed on public access and recreation opportunities based on applicable factors identified pursuant to subsection (D)(2) of this section. The type of affected public access and recreation opportunities shall be clearly described;
 - b. An analysis based on applicable factors identified in subsection (D)(2) of this section of the necessity for requiring public access conditions to find the project consistent with the public access provisions of the Coastal Act;
 - c. A description of the legitimate governmental interest furthered by any access conditioned required;
 - d. An explanation of how imposition of an access dedication requirement alleviates the access burdens identified.
 - The proposed development conforms to the City's certified Local Coastal Plan (LCP). The specific, factual findings, as per CMC Section 17.46.090(D) are as follows:
- 2. Require Project-Specific Findings. In determining any requirement for public access, including the type of access and character of use, the city shall evaluate and document in written findings the factors identified in subsections (D)(2)(a) through (e), to the extent applicable. The findings shall explain the basis for the conclusions and decisions of the city and shall be supported by substantial evidence in the record. If an access dedication is required as a condition of approval, the findings shall explain how the adverse effects which have been identified will be alleviated or mitigated by the dedication. As used in this section, "cumulative effect" means the effect of the individual project in combination with the effects of past projects, other current projects, and probable future projects, including development allowed under applicable planning and zoning.**
 - a. Project Effects on Demand for Access and Recreation. Identification of existing and open public access and coastal recreation areas and facilities in the regional and local vicinity of the development. Analysis of the project's effects upon existing public access and recreation opportunities. Analysis of the project's cumulative effects upon the use and capacity of the identified access and recreation opportunities, including public tidelands and beach resources, and upon the capacity of major coastal roads from subdivision, intensification or cumulative buildout. Projection for the anticipated demand and need for increased coastal access and recreation opportunities for the public. Analysis of the

contribution of the project's cumulative effects to any such projected increase. Description of the physical characteristics of the site and its proximity to the sea, tideland viewing points, upland recreation areas, and trail linkages to tidelands or recreation areas. Analysis of the importance and potential of the site, because of its location or other characteristics, for creating, preserving or enhancing public access to tidelands or public recreation opportunities;

- The proposed project is located at 319 Riverview Avenue. The home is located in an area with coastal access, and there is a walkway on the south side of the existing residence between 319 Riverview Avenue and 317 Riverview Avenue that provides access to the Riverview Pathway, but the walkway is not designated on the City of Capitola's Land Use Plan Shoreline Access map. However, to ensure coastal access, Condition #27 has been included in the conditions of approval, which states that the pathway shall be kept open and free from obstructions such as gates, walls, or fences to ensure that public access is maintained. Therefore, the home will not have an effect on public trails or beach access.
- b. Shoreline Processes. Description of the existing shoreline conditions, including beach profile, accessibility and usability of the beach, history of erosion or accretion, character and sources of sand, wave and sand movement, presence of shoreline protective structures, location of the line of mean high tide during the season when the beach is at its narrowest (generally during the late winter) and the proximity of that line to existing structures, and any other factors which substantially characterize or affect the shoreline processes at the site. Identification of anticipated changes to shoreline processes at the site. Identification of anticipated changes to shoreline processes and beach profile unrelated to the proposed development. Description and analysis of any reasonably likely changes, attributable to the primary and cumulative effects of the project, to: wave and sand movement affecting beaches in the vicinity of the project; the profile of the beach; the character, extent, accessibility and usability of the beach; and any other factors which characterize or affect beaches in the vicinity. Analysis of the effect of any identified changes of the project, alone or in combination with other anticipated changes, will have upon the ability of the public to use public tidelands and shoreline recreation areas;
- The proposed project is located along Riverview Avenue. No portion of the project is located along the shoreline or beach.
- c. Historic Public Use. Evidence of use of the site by members of the general public for a continuous five-year period (such use may be seasonal). Evidence of the type and character of use made by the public (vertical, lateral, blufftop, etc., and for passive and/or active recreational use, etc.). Identification of any agency (or person) who has maintained and/or improved the area subject to historic public use and the nature of the maintenance performed and improvements made. Identification of the record owner of the area historically used by the public and any attempts by the owner to prohibit public use of the area, including the success or failure of those attempts. Description of the potential for adverse impact on public use of the area from the proposed development (including but not limited to, creation of physical or psychological impediments to public use);
- The Riverview Pathway, which runs parallel to Soquel Creek on the east side between Stockton Avenue bridge and just past the railroad trestle, crosses the lot. The proposed project maintains the pathway in its current location, so there is no adverse impact on public use from the proposed development.

- d. Physical Obstructions. Description of any physical aspects of the development which block or impede the ability of the public to get to or along the tidelands, public recreation areas, or other public coastal resources or to see the shoreline;
- The proposed project is located on private property on 319 Riverview Avenue. The Riverview Pathway runs across the property and a pathway runs between 317 Riverview Avenue and 319 Riverview Avenue connecting the Riverview Pathway to Riverview Avenue. Condition #27 has been included in the conditions of approval, which states that the pathway shall be kept open and free from obstructions such as gates, walls, or fences, to ensure that public access is maintained. The project will not block or impede the ability of the public to get to or along the tidelands, public recreation areas, or views to the shoreline.
- e. Other Adverse Impacts on Access and Recreation. Description of the development's physical proximity and relationship to the shoreline and any public recreation area. Analysis of the extent of which buildings, walls, signs, streets or other aspects of the development, individually or cumulatively, are likely to diminish the public's use of tidelands or lands committed to public recreation. Description of any alteration of the aesthetic, visual or recreational value of public use areas, and of any diminution of the quality or amount of recreational use of public lands which may be attributable to the individual or cumulative effects of the development.
- The proposed project is located on private property that will not impact access and recreation. The project does not diminish the public's use of tidelands or lands committed to public recreation nor alter the aesthetic, visual, or recreational value of public use areas.
- 3. Required Findings for Public Access Exceptions. Any determination that one of the exceptions of subsection (F)(2) applies to a development shall be supported by written findings of fact, analysis and conclusions which address all of the following:**
- a. The type of access potentially applicable to the site involved (vertical, lateral, bluff top, etc.) and its location in relation to the fragile coastal resource to be protected, the agricultural use, the public safety concern, or the military facility which is the basis for the exception, as applicable;
 - b. Unavailability of any mitigating measures to manage the type, character, intensity, hours, season or location of such use so that agricultural resources, fragile coastal resources, public safety, or military security, as applicable, are protected;
 - c. Ability of the public, through another reasonable means, to reach the same area of public tidelands as would be made accessible by an accessway on the subject land.
- The project is not requesting a Public Access Exception, therefore these findings do not apply.
- 4. Findings for Management Plan Conditions. Written findings in support of a condition requiring a management plan for regulating the time and manner or character of public access use must address the following factors, as applicable:**
- a. Identification and protection of specific habitat values including the reasons supporting the conclusions that such values must be protected by limiting the hours, seasons, or character of public use;
- The project is located in a residential area without sensitive habitat areas.
- b. Topographic constraints of the development site;

- The project is located on a flat lot.
 - c. Recreational needs of the public;
 - The project does not impact the recreational needs of the public.
 - d. Rights of privacy of the landowner which could not be mitigated by setting the project back from the access way or otherwise conditioning the development;
 - e. The requirements of the possible accepting agency, if an offer of dedication is the mechanism for securing public access;
 - f. Feasibility of adequate setbacks, fencing, landscaping, and other methods as part of a management plan to regulate public use.
5. **Project complies with public access requirements, including submittal of appropriate legal documents to ensure the right of public access whenever, and as, required by the certified land use plan and Section 17.46.010 (coastal access requirements);**
- No legal documents to ensure public access rights are required for the proposed project.
6. **Project complies with visitor-serving and recreational use policies;**

SEC. 30222

The use of private lands suitable for visitor-serving commercial recreational facilities designed to enhance public opportunities for coastal recreation shall have priority over private residential, general industrial, or general commercial development, but not over agriculture or coastal-dependent industry.

- The project involves reconstruction of an historic structure with new addition for a second unit (duplex) on a residential lot of record.

SEC. 30223

Upland areas necessary to support coastal recreational uses shall be reserved for such uses, where feasible.

- The project involves reconstruction of an historic structure with new addition for a second unit (duplex) on a residential lot of record.

c) Visitor-serving facilities that cannot be feasibly located in existing developed areas shall be located in existing isolated developments or at selected points of attraction for visitors.

- The project involves reconstruction of an historic structure with new addition for a second unit (duplex) on a residential lot of record.

7. **Project complies with applicable standards and requirements for provision of public and private parking, pedestrian access, alternate means of transportation and/or traffic improvements;**

- The project involves reconstruction of an historic structure with new addition for a second unit (duplex). The project complies with applicable standards and requirements for provision for parking, pedestrian access, alternate means of transportation, and/or traffic improvements.

- 8. Review of project design, site plan, signing, lighting, landscaping, etc., by the city's architectural and site review committee, and compliance with adopted design guidelines and standards, and review committee recommendations;**
 - The project complies with the design guidelines and standards established by the Municipal Code.
- 9. Project complies with LCP policies regarding protection of public landmarks, protection or provision of public views; and shall not block or detract from public views to and along Capitola's shoreline;**
 - The project will not negatively impact public landmarks and/or public views. The project will not block or detract from public views to and along Capitola's shoreline.
- 10. Demonstrated availability and adequacy of water and sewer services;**
 - The project is located on a legal lot of record with available water and sewer services.
- 11. Provisions of minimum water flow rates and fire response times;**
 - The project is located 0.2 miles from the Central Fire Protection District Capitola Station. Water is available at the location.
- 12. Project complies with water and energy conservation standards;**
 - The project is for a reconstruction of an historic structure with new addition for a second unit (duplex). The GHG emissions for the project are projected at less than significant impact. All water fixtures must comply with the low-flow standards of the Soquel Creek Water District.
- 13. Provision of park dedication, school impact, and other fees as may be required;**
 - The project will be required to pay appropriate fees prior to building permit issuance.
- 14. Project complies with coastal housing policies, and applicable ordinances including condominium conversion and mobile home ordinances;**
 - The project does not involve a condo conversion or mobile homes.
- 15. Project complies with natural resource, habitat, and archaeological protection policies;**
 - Conditions of approval have been included to ensure compliance with established policies.
- 16. Project complies with Monarch butterfly habitat protection policies;**
 - The project is outside of any identified sensitive habitats, specifically areas where Monarch Butterflies have been encountered, identified and documented.
- 17. Project provides drainage and erosion and control measures to protect marine, stream, and wetland water quality from urban runoff and erosion;**

- Conditions of approval have been included to ensure compliance with applicable erosion control measures.
- 18. Geologic/engineering reports have been prepared by qualified professional for projects in seismic areas, geologically unstable areas, or coastal bluffs, and project complies with hazard protection policies including provision of appropriate setbacks and mitigation measures;**
- Geologic/engineering reports have been prepared by qualified professionals for this project. Conditions of approval have been included to ensure the project applicant shall comply with all applicable requirements of the most recent version of the California Building Standards Code.
- 19. All other geological, flood and fire hazards are accounted for and mitigated in the project design;**
- Conditions of approval have been included to ensure the project complies with geological, flood, and fire hazards and are accounted for and will be mitigated in the project design.
- 20. Project complies with shoreline structure policies;**
- The proposed project is not located along a shoreline.
- 21. The uses proposed are consistent with the permitted or conditional uses of the zoning district in which the project is located;**
- This use is an allowed use consistent with C-V (Central Village) zoning district.
- 22. Conformance to requirements of all other city ordinances, zoning requirements, and project review procedures; and**
- The project conforms to the requirements of all city ordinances, zoning requirements, and project development review and development procedures.
- 23. Project complies with the Capitola parking permit program as follows:**
- a. The village area preferential parking program areas and conditions as established in Resolution No. 2596 and no permit parking of any kind shall be allowed on Capitola Avenue.
 - b. The neighborhood preferential parking program areas are as established in Resolution Numbers 2433 and 2510.
 - c. The village area preferential parking program shall be limited to three hundred fifty permits.
 - d. Neighborhood permit areas are only in force when the shuttle bus is operating except that:
 - i. The Fanmar area (Resolution No. 2436) program may operate year-round, twenty-four hours a day on weekends,
 - ii. The Burlingame, Cliff Avenue/Grand Avenue area (Resolution No. 2435) have year-round, twenty-four hour per day “no public parking.”
 - e. Except as specifically allowed under the village parking program, no preferential residential parking may be allowed in the Cliff Drive parking areas.
 - f. Six Depot Hill twenty-four minute “Vista” parking spaces (Resolution No. 2510) shall be provided as corrected in Exhibit A attached to the ordinance codified in this section and found on file in the office of the city clerk.

- g. A limit of fifty permits for the Pacific Cove parking lot may be issued to village permit holders and transient occupancy permit holders.
 - h. No additional development in the village that intensifies use and requires additional parking shall be permitted. Changes in use that do not result in additional parking demand can be allowed and exceptions for onsite parking as allowed in the land use plan can be made.
- The project complies with the Capitola parking permit program.

| | |
|------------------|----------------------------|
| RESULT: | APPROVED [3 TO 0] |
| MOVER: | TJ Welch |
| SECONDER: | Courtney Christiansen |
| AYES: | Welch, Routh, Christiansen |
| RECUSED: | Newman, Wilk |

B. 115 San Jose Avenue #19-0186 APN: 035-221-18&19

Master Conditional Use Permit for the mixed-use Capitola Mercantile including specific allowances for to-go food establishments, tasting rooms, retail sales, personal services, and designated shared seating areas with onsite consumption of beer and wine located within the C-V (Central Village) zoning district.

This project is in the Coastal Zone but does not require a Coastal Development Permit.

Environmental Determination: Categorical Exemption

Property Owner: Capitola Associates, LLC

Representative: Dennis Norton, Filed: 04.19.2019

Associate Planner Orbach presented the staff report.

Commissioner Welch asked if the arcade area would allow alcohol. Associate Planner Orbach said it would not.

Commissioner Christiansen asked about the outdoor patio conditions. Associate Planner Orbach said there will be fencing around the two exterior seating areas.

In public comment, Dennis Norton and Josh Fisher spoke in favor of the project.

Commissioner Welch asked about a project for Caruso's and Associate Planner Orbach said the application was withdrawn.

MOTION: Approve the Master Conditional Use Permit with added conditions regarding public access to bathrooms and leasable square footage with the following conditions and findings.

CONDITIONS OF APPROVAL

1. The project approval consists of a Master Conditional Use Permit for the mixed-use Capitola Mercantile including specific allowances for to-go food establishments, tasting rooms, retail sales, personal services, and designated shared seating areas with onsite consumption of beer and wine within the C-V (Central Village) Zoning District. The proposed project is approved as indicated on the final plans reviewed and approved by the Planning Commission on May 7, 2020, except as modified through conditions imposed by the Planning Commission during the hearing.

2. There shall be no amplified audible entertainment inside the businesses that can be audible outside of the business unless permitted by the Capitola Police Department.
3. Prior to construction, a building permit shall be secured for any new construction or modifications to structures authorized by this permit. All construction and site improvements shall be completed according to the approved plans.
4. The planning and infrastructure review and approval are transferable with the title to the underlying property so that an approved project may be conveyed or assigned by the applicant to others without losing the approval. The permit cannot be transferred off the site on which the approval was granted.
5. Prior to issuance of any new Business Licenses for businesses within the Capitola Mercantile, a bicycle rack with a minimum capacity of parking for ten (10) bicycles, shall be installed on the property. The bicycle parking shall be available for public use at no cost.
6. Prior to the leasing of any space upon the subject property, the holder of the master use permit must inform all prospective tenants, or tenants renewing or extending leases, of the conditions of the master use permit and of the requirements of Capitola Municipal Code (CMC) §17.60.160.
7. After a master use permit has been issued, tenant use permits shall be approved by the community development director upon inspection of the property, and verification that it and its landscaping are in good repair, and that all other conditions of the master use permit are being met.
8. A tenant use permit may be revoked in the manner provided in CMC §17.60.120 if the tenant is the cause of violation of a condition of the master use permit.
9. Businesses that sell or dispense distilled spirits shall require an ABC license and a Conditional Use Permit with Planning Commission approval. Businesses that sell or dispense distilled spirits shall not be allowed to utilize the 'shared premises' areas.
10. All uses that sell or dispense alcoholic beverages, including administratively approved uses, shall require an ABC license. This does not include tasting rooms for beer or wine manufacturers with active ABC licenses.
11. All uses that sell or dispense alcoholic beverages, including administratively approved uses, shall require a "Letter of Necessity and Convenience" from the Chief of Police.
12. No more than 50% of the combined leasable commercial space (~~4,368~~ 3,212 square feet), not including 'shared premises' areas, shall be occupied by business establishments that sell or dispense alcoholic beverages.
13. No tenant use permits may be issued for any activity-use that will occupy over twelve thousand square feet of building area.
14. Both bathrooms within the Capitola Mercantile shall be kept open to the public during business hours.

MASTER CONDITIONAL USE PERMIT FINDINGS

- A. **The project, subject to the conditions imposed, secures the purposes of the Zoning Ordinance, General Plan, and Local Coastal Plan.**

Community Development Staff and the Planning Commission have reviewed the project. The proposed Master Conditional Use Permit complies with the development standards of the C-V (Central Village) District. The project secures the purpose of the Zoning Ordinance, General Plan, and Local Coastal Plan

B. The project will maintain the character and integrity of the neighborhood.

Community Development Staff and the Planning Commission have reviewed the application for the Master Conditional Use Permit. The project will maintain the character and integrity of the neighborhood.

C. In considering an application for a master conditional use permit, the planning commission gave due regard to the nature and condition of all adjacent uses and structures. The commission-imposed requirements and conditions with respect to location, design, siting, maintenance and operation of the permitted uses under the master use permit as necessary for the protection of the adjacent properties and in the public interest.

In reviewing the proposed project, the Planning Commission gave due regard to the nature and condition of all adjacent uses and structures and imposed requirements and conditions with respect to location, design, siting, maintenance, and operation of the permitted uses under the master use permit as necessary for the protection of adjacent properties and in the public interest.

D. In approving a master conditional use permit, the commission included conditions as the commission deems reasonable and necessary under the circumstances to preserve the integrity and character of the district and to secure the general purposes of the Capitola Municipal Code, the General Plan, and the Local Coastal Program.

The Planning Commission included conditions of approval with the project approval that will preserve the integrity and character of the C-V (Central Village) zoning district and secure the purposes of the Capitola Municipal Code, the General Plan, and the Local Coastal Program.

E. The master conditional use permit complies with all requirements outlined in §17.60.160 of the Capitola Municipal Code.

Community Development Staff and the Planning Commission have reviewed the application for the Master Conditional Use Permit. The proposed project complies with all of the requirements outlined in §17.60.160 of the Capitola Municipal Code.

F. The master conditional use permit includes permitted land uses which are compatible with the master use and the surrounding properties in the Central Village.

Community Development Staff and the Planning Commission have reviewed the application for the Master Conditional Use Permit. The proposed project includes permitted land uses which are compatible with the master use and the surrounding properties in the Central Village.

CALIFORNIA ENVIRONMENTAL QUALITY ACT (CEQA) FINDINGS

A. This project is categorically exempt under Section 15301 of the California Environmental Quality Act and is subject to Section 753.5 of Title 14 of the California Code of Regulations.

Section 15301 of the CEQA Guidelines exempts the operation, repair, maintenance, permitting, leasing, licensing, or minor alteration of existing public or private structures, facilities, mechanical equipment, or topographical features, involving negligible or no expansion of existing or former use. The proposed project involves a Master Use Permit

for potential future uses occupying an existing commercial structure with no expansion of use. No adverse environmental impacts were discovered during project review by Planning Staff.

| | |
|------------------|----------------------------|
| RESULT: | APPROVED [3 TO 0] |
| MOVER: | TJ Welch |
| SECONDER: | Courtney Christiansen |
| AYES: | Welch, Routh, Christiansen |
| RECUSED: | Newman, Wilk |

5. DIRECTOR'S REPORT

6. COMMISSION COMMUNICATIONS

7. ADJOURNMENT

The meeting was adjourned at 8:21 p.m. to the next regular meeting of the Planning Commission on June 4, 2020.

Liz Nichols, Clerk to the Commission



STAFF REPORT

TO: PLANNING COMMISSION
 FROM: COMMUNITY DEVELOPMENT
 DATE: OCTOBER 1, 2020
 SUBJECT: **606 Escalona Drive #20-0355 APN: 036-141-25**

Design Permit for second-story additions to a nonconforming two-story single-family residence located within the R-1 (Single-Family Residential) zoning district.

This project is in the Coastal Zone but does not require a Coastal Development Permit.

Environmental Determination: Categorical Exemption

Property Owner: Gary Lew

Representative: Eric Iverson – Fuse Architects, Filed: 09.02.2020

APPLICANT PROPOSAL

The applicant is proposing 28-square-foot of second-story additions to an existing nonconforming 1,676-square-foot single-family residence located at 606 Escalona Drive within the R-1 (Single-Family Residential) zoning district. The application complies with all development standards of the R-1 zone.

BACKGROUND

On September 9, 2020, the Architectural and Site Review Committee reviewed the application and provided the applicant with the following direction:

Public Works Representative, Danielle Uharriet: informed the applicant that a site drainage plan showing the location and direction of all site drainage and incorporating standards relating to low impact development (LID) must be submitted prior to a public hearing with the Planning Commission. She also informed the applicant that a temporary construction sediment and erosion control plan must be submitted with the building permit plan submittal and the Public Works Standard Detail Storm Water Best Management Practices (STRM-BMP) must be printed in full and incorporated as a sheet in the construction plans.

Building Official, Robin Woodman: noted numerous windows and doors on the side elevations and informed the applicant that openings may not exceed 25 percent of wall width if the walls are between three-to-five feet from the property line.

Local Architect, Frank Phanton: complimented the overall design, but recommended a wall or privacy screen be added on the second story deck.

Assistant Planner, Sean Sesanto: had no comments.

Following the Architectural and Site Committee meeting, the applicant modified the application to include the required drainage plan.

Development Standards

The following table outlines the zoning code requirements for development in the R-1 Zoning District.

R-1 (Single Family Residential) Zoning District

| Development Standards | | | | |
|---|--|--------------------------------------|---|---|
| Building Height | | | | |
| R-1 Regulation | | | Existing | Proposed |
| 25 ft. | | | 23 ft. | 23 ft. |
| Floor Area Ratio (FAR) | | | | |
| | | | Existing | Proposed |
| Lot Size | | | 2,993 sq. ft. | 2,993 sq. ft. |
| Maximum Floor Area Ratio | | | 57% (Max 1,706 sq. ft.) | 57% (Max 1,706 sq. ft.) |
| First Story Floor Area | | | 1,019 sq. ft. | 981 sq. ft. |
| Second Story Floor Area | | | 657 sq. ft. | 723 sq. ft. |
| TOTAL FAR | | | 56% (1,676 sq. ft.) | 56.9% (1,704 sq. ft.) |
| Yards (setbacks are measured from the edge of the public right-of-way) | | | | |
| | R-1 Regulation | | Existing | Proposed |
| Front Yard 1st Story | 15 ft. | | 20 ft. | 20 ft. |
| Front Yard 2nd Story & Garage | 20 ft. | | 2 nd Story: 30 ft. 6 in. Garage: 20 ft. | 2 nd Story: 22 ft. Garage: 20 ft. |
| Side Yard 1st Story | 10% lot width | Lot width: 30 ft. 3 ft. min. | East: 4 ft. 5 in. West: 4 ft. 3 in. | East: 4 ft. 5 in. West: 4 ft. 3 in. |
| Side Yard 2nd Story | 15% of width | Lot width: 30 ft. 4 ft. 6 in. min | East: 4 ft. 5 in. West: 4 ft. 3 in. Existing Nonconforming | East: 4 ft. 5 in. West: 4 ft. 3 in. Existing Nonconforming |
| Rear Yard 1st Story | 20% of lot depth | Lot depth: 100 ft. 20 ft. min. | 20 ft. | 20 ft. |
| Rear Yard 2nd Story | 20% of lot depth | Lot depth: 100 ft. 20 ft. min. | 30 ft. | 23 ft. 7 in. |
| Encroachments (list all) | Second-story side setbacks (east & west) - Fireplace – To be removed | | | |
| Parking | | | | |
| | Required | | Existing | Proposed |
| Residential (from <u>1,500</u> up to <u>2,000</u> sq. ft.) | 2 spaces total 1 covered | | 2 spaces total 1 covered | 2 spaces total 1 covered |

| | | | |
|--|-------------|------------------------------|------------------------------|
| | 1 uncovered | (substandard) 1 uncovered | (substandard) 1 uncovered |
| Underground Utilities: required with 25% increase in area | | | Not required |

DISCUSSION

The existing residence at 606 Escalona Drive is a nonconforming, two-story, single-family residence. The lot is in the Depot Hill residential neighborhood and is surrounded by one- and two-story single-family homes.

The applicant is proposing second-story additions, including the expansion of an existing bedroom, expansion of a walk-in closet, and the addition of a rear deck. The project includes modifications to reduce the floor area of the first story to make room for the aforementioned additions on the second story. The project would result in an increase of 28 square feet of floor area. The proposed additions will utilize board and batten siding to match the existing siding.

Nonconforming Structures

The existing residence is nonconforming because the structure encroaches into the required second-story side setbacks on the east and west elevations. The second-story additions comply with the required second-story side setback of four feet six inches. The proposed additions, which only increase the floor area by 28 square feet, do not exceed 80 percent of the present fair market value of the structure, so the alterations are permissible.

CEQA

This project is categorically exempt under Section 15332 of the California Environmental Quality Act and is not subject to Section 753.5 of Title 14 of the California Code of Regulations. The proposed project involves additions to a single-family home in a residential neighborhood. No adverse environmental impacts were discovered during project review by Planning Department Staff.

RECOMMENDATION

Staff recommends the Planning Commission review the application and approve project #20-0355 based on the following Conditions of Approval and Findings.

CONDITIONS OF APPROVAL

1. The project approval consists of construction of 28-square-feet of second-story additions to an existing nonconforming single-family residence. The maximum Floor Area Ratio for the 2,993-square-foot property is 57% (1,706 square feet). The total FAR of the project is 56.9% with a total of 1,704 square feet, compliant with the maximum FAR within the zone. The proposed project is approved as indicated on the final plans reviewed and approved by the Planning Commission on October 1, 2020, except as modified through conditions imposed by the Planning Commission during the hearing.
2. Prior to construction, a building permit shall be secured for any new construction or modifications to structures authorized by this permit. Final building plans shall be consistent with the plans approved by the Planning Commission. All construction and site improvements shall be completed according to the approved plans
3. At time of submittal for building permit review, the Conditions of Approval must be printed in full on the cover sheet of the construction plans.

4. At time of submittal for building permit review, Public Works Standard Detail SMP STRM shall be printed in full and incorporated as a sheet into the construction plans. All construction shall be done in accordance with the Public Works Standard Detail BMP STRM.
5. Prior to making any changes to approved plans, modifications must be specifically requested and submitted in writing to the Community Development Department. Any significant changes to the size or exterior appearance of the structure shall require Planning Commission approval.
6. Prior to issuance of building permit, a landscape plan shall be submitted and approved by the Community Development Department. The landscape plan can be produced by the property owner, landscape professional, or landscape architect. Landscape plans shall reflect the Planning Commission approval and shall identify type, size, and location of species and details of any proposed (but not required) irrigation systems.
7. Prior to issuance of building permit, all Planning fees associated with permit #20-0355 shall be paid in full.
8. Prior to issuance of building permit, the developer shall pay Affordable housing in-lieu fees as required to assure compliance with the City of Capitola Affordable (Inclusionary) Housing Ordinance.
9. Prior to issuance of a building permit, the applicant must provide documentation of plan approval by the following entities: Santa Cruz County Sanitation Department, Soquel Creek Water District, and Central Fire Protection District.
10. Prior to issuance of building permits, a drainage plan, grading, sediment and erosion control plan, shall be submitted to the City and approved by Public Works. The plans shall be in compliance with the requirements specified in Capitola Municipal Code Chapter 13.16 Storm Water Pollution Prevention and Protection.
11. Prior to issuance of building permits, the applicant shall submit a stormwater management plan to the satisfaction of the Director of Public Works which implements all applicable Post Construction Requirements (PCRs) and Public Works Standard Details, including all standards relating to low impact development (LID).
12. Prior to any land disturbance, a pre-site inspection must be conducted by the grading official to verify compliance with the approved erosion and sediment control plan.
13. Prior to any work in the City road right of way, an encroachment permit shall be acquired by the contractor performing the work. No material or equipment storage may be placed in the road right-of-way.
14. During construction, any construction activity shall be subject to a construction noise curfew, except when otherwise specified in the building permit issued by the City. Construction noise shall be prohibited between the hours of nine p.m. and seven-thirty a.m. on weekdays. Construction noise shall be prohibited on weekends with the exception of Saturday work between nine a.m. and four p.m. or emergency work approved by the building official. §9.12.010B

15. Prior to a project final, all cracked or broken driveway approaches, curb, gutter, or sidewalk shall be replaced per the Public Works Standard Details and to the satisfaction of the Public Works Department. All replaced driveway approaches, curb, gutter or sidewalk shall meet current Accessibility Standards.
16. Prior to issuance of a Certificate of Occupancy, compliance with all conditions of approval shall be demonstrated to the satisfaction of the Community Development Director. Upon evidence of non-compliance with conditions of approval or applicable municipal code provisions, the applicant shall remedy the non-compliance to the satisfaction of the Community Development Director or shall file an application for a permit amendment for Planning Commission consideration. Failure to remedy a non-compliance in a timely manner may result in permit revocation.
17. This permit shall expire 24 months from the date of issuance. The applicant shall have an approved building permit and construction underway before this date to prevent permit expiration. Applications for extension may be submitted by the applicant prior to expiration pursuant to Municipal Code section 17.81.160 (Coastal).
18. The planning and infrastructure review and approval are transferable with the title to the underlying property so that an approved project may be conveyed or assigned by the applicant to others without losing the approval. The permit cannot be transferred off the site on which the approval was granted.
19. Upon receipt of certificate of occupancy, garbage and recycling containers shall be placed out of public view on non-collection days.
20. Prior to issuance of building permits, the building plans must show that the existing overhead utility lines will be underground to the nearest utility pole.
21. Prior to issuance of building permits the applicant shall provide details of the existing sub-grade drainage system.

DESIGN PERMIT FINDINGS

A. The project, subject to the conditions imposed, secures the purposes of the Zoning Ordinance, General Plan, and Local Coastal Plan.

Community Development Staff, the Architectural and Site Review Committee, and the Planning Commission have all reviewed the project. The proposed second-story additions comply with the development standards of the R-1 (Single-Family Residential) District. The project secures the purpose of the Zoning Ordinance, General Plan, and Local Coastal Plan

B. The project will maintain the character and integrity of the neighborhood.

Community Development Staff, the Architectural and Site Review Committee, and the Planning Commission have all reviewed the application for the second-story additions. The design of the home with board and batten siding and gabled roof will fit in nicely with the existing neighborhood. The project will maintain the character and integrity of the neighborhood.

CALIFORNIA ENVIRONMENTAL QUALITY ACT (CEQA) FINDINGS

A. This project is categorically exempt under Section 15301(e) of the California Environmental Quality Act and is subject to Section 753.5 of Title 14 of the California Code of Regulations.

Section 15301(e) of the CEQA Guidelines exempts additions to existing structures provided that the addition will not result in an increase of more than 50 percent of the floor area of the structures before the addition, or 2,500 square feet, whichever is less. The proposed additions add 28 square feet (1.7%) of floor area, so this exemption applies. No adverse environmental impacts were discovered during project review by Planning Department Staff

ATTACHMENTS:

1. 606 Escalona Drive - Full Plan Set - 09.21.2020

Prepared By: Matt Orbach
Associate Planner

9/16/2020 9:58:51 AM

PROJECT INFORMATION

SCOPE OF WORK: SHIFTING 2ND FLOOR (E) BEDROOM SOUTH OVER GARAGE TO ACCOMMODATE (N) 2ND FLOOR BATHROOM. ADDING 2ND STORY BALCONY TO REAR OF HOUSE. REPLACING WINDOWS AND DOORS. NO WORK TO EXISTING LANDSCAPE.

BUILDING ADDRESS: 606 ESCALONA DRIVE

CONSTRUCTION TYPE: VB

OCCUPANCY TYPE: GROUP R-3

PARCEL ZONING: R-1

FIRE PROTECTION: NOT SPRINKLERED
NOT REQUIRED SEE CALCULATION BELOW

LOT AREA: 2,993 SF

FLOOR AREA RATIO

ALLOWED (57%): 1,706 SF

EXISTING FIRST FLOOR: 1,019 SF

EXISTING SECOND FLOOR: 657 SF

EXISTING TOTAL: 1,676 SF = 1,676 SF / 2,993 SF = 56%

PROPOSED FIRST FLOOR: 981 SF

PROPOSED SECOND FLOOR: 723 SF

PROPOSED TOTAL: 1,704 SF = 1,704 SF / 2,993 SF = 56.9%

RATIO OF PROPOSED SQUARE FOOTAGE TO EXISTING SQUARE FOOTAGE

TOTAL INCREASE IN SF = 28 SF

INCREASE IN TOTAL SF = 28 SF / 1,676 SF = 1.6%

UPPER FLOOR DECKS & COVERED EXTERIOR OPEN SPACE

PROPOSED 2ND STORY REAR DECK = 99 SF

PROPOSED 1ST STORY ENTRANCE DECK EXTENSION = 45 SF

NUMBER OF STORIES: 2

SETBACKS:

FRONT (1ST STORY): 15' - 0"

FRONT (2ND STORY): 20' - 0"

SIDE (1ST STORY): 3' - 0"

SIDE (2ND STORY): 4' - 6"

REAR (1ST STORY): 20' - 0"

REAR (2ND STORY): 20' - 0"

MAX HEIGHT ALLOWED: 25' - 0"

MAX HEIGHT EXISTING: 22' - 10" (NO CHANGE)

PARKING REQUIREMENTS:

REQUIRED: 2 (1 COVERED)

PROVIDED: 2 (1 COVERED)

IMPERVIOUS SURFACE AREAS:

EXISTING:

REAR CONCRETE PAD 382 SF

REAR SHED 64 SF

EXISTING HOUSE 1,018 SF (INCLUDES 9 SF AT SIDE ENTRANCE)

TOTAL 1,464 SF

PROPOSED:

REAR CONCRETE PAD 382 SF

REAR SHED 64 SF

PROPOSED HOUSE 978 SF (REMOVING FRONT ENTRANCE)

TOTAL 1,424 SF

(E) IMPERVIOUS SURFACE TO LOT AREA RATIO = 1,464 / 2,993 = 48.9%

(P) IMPERVIOUS SURFACE TO LOT AREA RATIO = 1,424 / 2,993 = 47.6%

GREEN BUILDING CODE COMMENTS

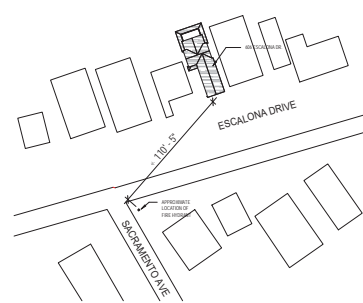
SEE A0.4 - A0.7 FOR REQUIREMENTS AND ADDITIONAL INFORMATION

APPLICABLE CODES & REGS.

2019 California Building Code
2019 California Electrical Code
2019 California Mechanical Code
2019 California Plumbing Code
2019 California Fire Code
2019 Building Energy Efficiency Standards
2019 California Green Building Code

ALL WORK TO CONFORM TO LOCAL CODE AMENDMENTS, APPLICABLE ORDINANCES & FEDERAL REGULATIONS.

FIRE HYDRANT LOCATION



FIRE HYDRANT 774 INFORMATION

REQUIRED FIELD FLOW = 1,000 GPM FOR 120 MINUTES

FIELD FLOW FOR HYDRANT XX = 1,489 GPM FOR 120 MINUTES

CONTACT INFORMATION

CLIENT:
Gary & Jennifer Lew
606 Escalona Drive
Capitola, CA 95010

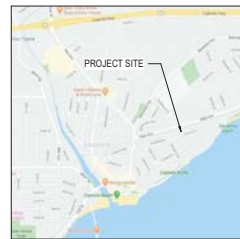
ARCHITECT:
Fuse Architects, Inc.
Daniel Townsend
512 Capitola Avenue
Capitola, CA 95010
831-479-9295
www.fusearchitecture.com

SURVEY:
Edmundson Land Surveying
1512 Seabright Ave.
Santa Cruz, CA 95062
831-425-1796
olm@edmundsonsurveys.com

LOCATION MAP



VICINITY MAP



DIRECTIONS TO PROJECT SITE:
- TAKE CA-1 SOUTH
- TAKE EXIT 437 FOR BAY AVE
- SLIGHT RIGHT ONTO MONTEREY AVE
- TURN LEFT ONTO ESCALONA DR

DRAWING INDEX

ARCHITECTURAL

| Sheet Number | Sheet Name | DATE |
|--------------|-----------------------------------|------|
| A0.1 | PROJECT INFORMATION | X |
| A0.2 | GENERAL NOTES | X |
| A0.3 | GRAPHIC SYMBOLS & ABBREVIATIONS | X |
| A0.6 | EXISTING SITE PLAN | X |
| A0.9 | PROPOSED SITE PLAN | X |
| A2.0 | EXISTING FLOOR PLANS | X |
| A2.1 | DEMO FLOOR PLANS | X |
| A2.2 | PROPOSED FLOOR PLANS | X |
| A2.3 | EXISTING & PROPOSED ROOF PLAN | X |
| A3.0 | EXISTING EXTERIOR ELEVATIONS | X |
| A3.1 | EXISTING EXTERIOR ELEVATIONS | X |
| A3.2 | PROPOSED EXTERIOR ELEVATIONS | X |
| A3.3 | PROPOSED EXTERIOR ELEVATIONS | X |
| A7.0 | DOOR, WINDOW & PARTITION SCHEDULE | X |

SURVEY

| | | |
|---|-------------------------|---|
| 1 | 606 ESCALONA DR. SURVEY | X |
|---|-------------------------|---|

Lew **4.A.1**
Residence
606 Escalona Drive,
Capitola, CA 95010



512 Capitola Ave
Capitola CA 95010
Tel 831.4
Fax 831.4

| # | Issue | Date | Issue |
|---|-------|---------|------------------|
| 0 | 1 | 9/02/20 | PLANNING SUBMITT |

Seal/Signature



Project Name
Low Residence

Project Number
APN #: 036-141-25

Description
PROJECT INFORMATION

Scale
As indicated

A0.1

© 2020 Fuse

Attachment: 606 Escalona Drive - 09.21.2020 (606 Escalona Drive)

ABBREVIATIONS

| A | M |
|---|----------------------------|
| AFF ABOVE FINISHED FLOOR | MAX MAXIMUM |
| AL ALUMINUM | MFD MANUFACTURED |
| ALT ALTERNATE | MFR MANUFACTURER |
| APPL APPLIANCE | MECH MECHANICAL |
| ARCH ARCHITECT(URAL) | MIN MINIMUM |
| AUTO AUTOMATIC | MISC MISCELLANEOUS |
| AVG AVERAGE | MLWK MILLWORK |
| & AND | MTD MOUNTED |
| B | N |
| BLDG BUILDING | NIC NOT IN CONTRACT |
| BD BOARD | NO NUMBER |
| BLKG BLOCKING | NTS NOT TO SCALE |
| | (N) NEW |
| C | O |
| CPT CARPET | OVFL OVERFLOW |
| CEM CEMENT(TIOUS) | OVHD OVERHEAD |
| CLG CEILING | OPNG OPENING(S) |
| CONC CONCRETE | P |
| CONST CONSTRUCTION | PBD PARTICLE BOARD |
| CONT CONTINUOUS(ACTION) | PNL PANEL |
| CMU CONCRETE MASONRY UNIT | POB POINT OF BEGINNING |
| D | PREFN PREFINISHED |
| DBL DOUBLE | PRFAB PREFABRICATED |
| DEPT DEPARTMENT | PLAM PLASTIC LAMINATE |
| DET DETAIL | PLYWD PLYWOOD |
| DF DRINKING FOUNTAIN | R |
| DIA DIAMETER | RECES RECESSED |
| DIFF DIFFUSER | REF REFERENCE(S) |
| DIM DIMENSION | REFL REFLECTED |
| DISP DISPENSER | REGS REGULATIONS |
| DIV DIVISION | RM ROOM |
| DN DOWN | REQD REQUIRED |
| \$ DOLLAR (US CURRENCY) | S |
| DR DOOR | SEC SECURITY |
| DWR DRAWER | SF SQUARE FEET |
| E | SIM SIMILAR |
| ELEC ELECTRICAL | SST STAINLESS STEEL |
| ENGR ENGINEER(ED) | STD STANDARD |
| ENTR ENTRANCE | STL STEEL |
| EO EQUAL | STRUCT STRUCTURAL |
| EQUIP EQUIPMENT | SUSP SUSPENDED |
| EXIST EXISTING | T |
| EXT EXTERIOR | TRTD TREATED |
| F | T&G TONGLE AND GROOVE |
| FAB FABRICATION | TYP TYPICAL |
| FD FLOOR DRAIN | T TEMPERED GLASS |
| FE FIRE EXTINGUISHER | U |
| FEC FIRE EXTINGUISHER AND CABINET | UTIL UTILITY |
| FHC FIRE HOSE CABINET | UON UNLESS OTHERWISE NOTED |
| FIN FINISH | V |
| FR FIRE RAT(ING)(ED) | VERT VERTICAL |
| FRM FRAME | VIF VERIFY IN FIELD |
| FRMG FRAMING | W |
| FLR FLOOR(ING) | WI WITH |
| FURN FURNITURE | WC WATER CLOSET |
| FWC FABRIC WALL COVERING | WD WOOD |
| G | WO WITHOUT |
| GA GAUGE | WT WEIGHT |
| GC GENERAL CONTRACTOR | |
| GFRC GLASS FIBER REINFORCED CONCRETE | |
| GFRG GLASS FIBER REINFORCED GYPSUM | |
| GFRP GLASS FIBER REINFORCED PLASTER | |
| GL GLASS | |
| GYP GYPSUM | |
| H | |
| HD HEAD | |
| HDWE HARDWARE | |
| HM HOLLOW METAL | |
| HORIZ HORIZONTAL | |
| HVAC HEATING, VENTILATING, AND AIR CONDITIONING | |
| I | |
| INFO INFORMATION | |
| INSUL INSULATION | |
| INT INTERIOR | |
| J | |
| JAN JANITOR | |
| L | |
| LAV LAVATORY | |
| LB POUND | |
| LT LIGHT | |
| LVLG LEVELING | |

GRAPHIC SYMBOLS

POWER AND COMMUNICATION

| WALL MOUNTED DEVICES | |
|----------------------|---|
| | EQUIPMENT TAG (REFER TO EQUIPMENT SCHEDULE) |
| | WALL MOUNTED, 110 AFCI DUPLEX RECEPTACLE (LINO) / 240 RECETACLE |
| | GFCI / AFCI COMBINATION RECEPTACLE |
| | WALL MOUNTED, 110 AFCI QUADRUPLEX RECEPTACLE |
| | WALL MOUNTED, DATA RECEPTACLE (COAX) |
| | WALL MOUNTED, THERMOSTAT |
| | HOSE BIB |

CONSTRUCTION

| | |
|--|--|
| | COLUMN GRID REFERENCE NUMBER |
| | COLUMN GRID LINES AND REFERENCE NUMBER |
| | EXISTING CONSTRUCTION TO REMAIN |
| | EXISTING CONSTRUCTION TO BE DEMOLISHED |
| | (N) 2x4 PARTITION |
| | (N) 2x6 PARTITION |
| | (N) CONCRETE PARTITION |
| | MILLWORK |
| | MILLWORK ABOVE |
| | DETAIL NUMBER |
| | SHEET NUMBER |
| | DESCRIPTION OF SIMILAR OR OPPOSITE |
| | AREA TO BE DETAILED |
| | LOCATION ON ROW WHERE ELEVATION IS SHOWN |
| | DIRECTION OF ELEVATION |
| | ROW ON SHEET WHERE ELEVATION IS SHOWN |
| | SHEET NUMBER WHERE ELEVATION IS SHOWN |
| | REVISION REFERENCE NUMBER |
| | REVISION CLOUD DEPICTING ARE REVISED |

| | |
|--|--|
| | ROOM |
| | ROOM AREA |
| | KEYNOTE REFERENCE |
| | WALL TYPE REFERENCE |
| | DOOR REFERENCE NUMBER (REFER TO DOOR SCHEDULE) |
| | WINDOW REF. NUMBER (REFER TO WINDOW SCHEDULE) |
| | ELEVATION DATUM REFERENCE |
| | ALIGN WITH ESTABLISHED SURFACES |
| | Denotes EXISTING TO REMAIN |
| | Denotes EXISTING TO BE RELOCATED |
| | Denotes PROPOSED |

FINISH INDICATIONS

| | | | |
|--|------------------|--|------------------------|
| | GLASS SYMBOL | | WALL FINISH |
| | MASONRY COURSING | | FLOOR FINISH |
| | WOOD VENEER | | CEILING FINISH |
| | STONE | | CHANGE IN FLOOR FINISH |

GRAPHIC SYMBOLS (CONT)

| REFLECTED CEILING | |
|---------------------|----------------------------------|
| | CEILING HEIGHT CHANGE SYMBOL |
| | FINISH CEILING HEIGHT SYMBOL |
| | WEATHER PROOF |
| | MOTION SENSOR |
| | CEILING MOUNTED SPEAKER |
| | SMOKE & CARBON MONOXIDE DETECTOR |
| LIGHT FIXTURES | |
| | JUNCTION BOX |
| | UNDER CABINET LED FIXTURE |
| | RECESSED DOWNLIGHT |
| | RECESSED ADJUSTABLE DOWNLIGHT |
| | RECESSED WALL WASHER |
| | PENDANT LIGHT |
| | WALL SCONCE |
| | TWO WAY SWITCH |
| | THREE WAY SWITCH |
| | SWITCH (VACENCY SENSOR) |
| | SWITCH (MOTION SENSOR) |
| MECHANICAL FIXTURES | |
| | EXHAUST FAN |
| | LIGHT & EXHAUST FAN COMBO |
| | ACCESS DOOR |
| | RETURN AIR |
| | SUPPLY AIR |
| | CIRCULAR DIFFUSER |
| | LINEAR DIFFUSER |

4.A.1

Residence
606 Escalona Drive,
Capitola, CA 95010

fuse architects inc.
512 Capitola Ave
Capitola CA 95010
Tel 831.4
Fax 831.4

| # | Issue | Date | Describe |
|---|-------|---------|------------------|
| 0 | 1 | 9/02/20 | PLANNING SUBMITT |

Seal/Signature



Project Name
Low Residence

Project Number
APN #: 036-141-25

Description
GRAPHIC SYMBOLS & ABBREVIATIONS

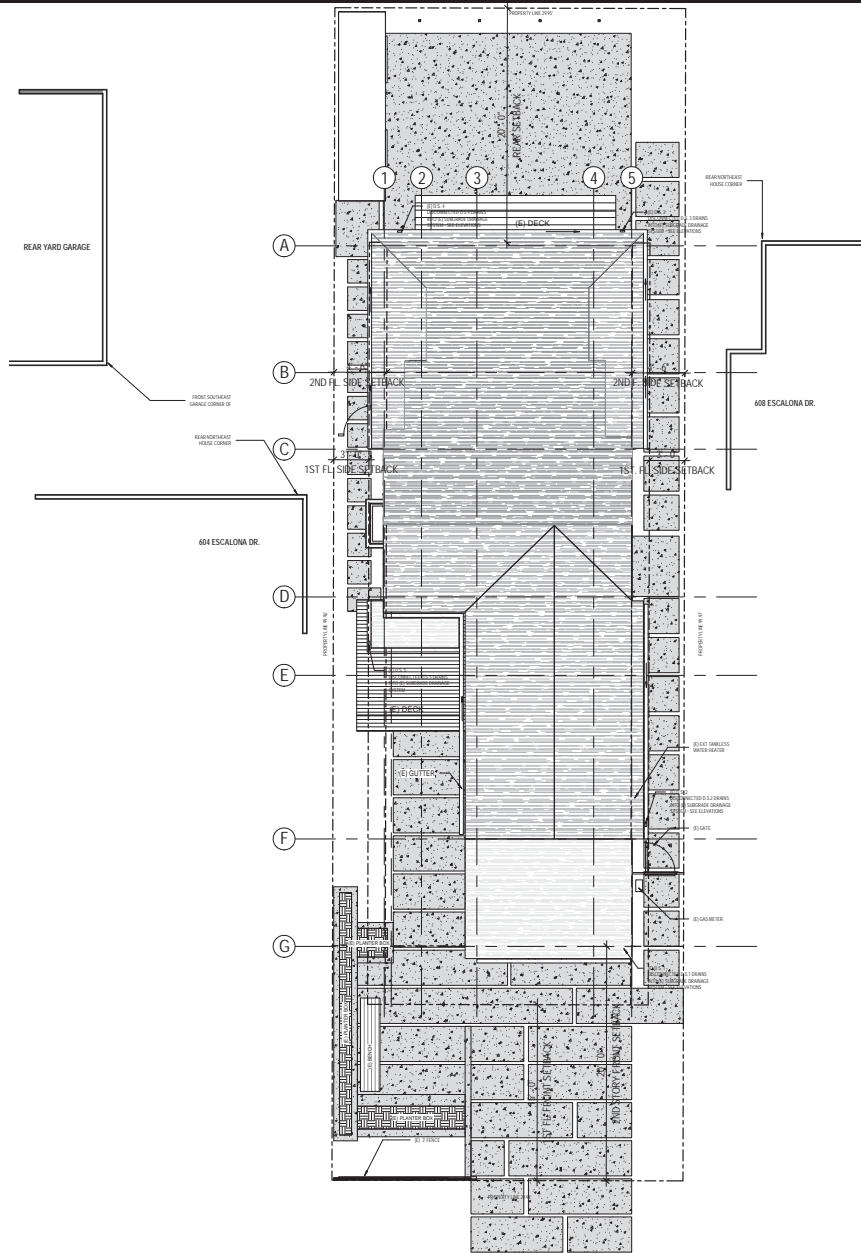
Scale
As Indicated

A0.3

© 2020 Fuse

Attachment: 606 Escalona Drive - Full Plan Set - 09.21.2020 (606 Escalona Drive)

9/16/2020 10:26:39 AM



EXISTING SITE PLAN
SCALE: 1" = 5'-0"

Residence
606 Escalona Drive,
Capitola, CA 95010



512 Capitola Ave.
Capitola CA 95010
Tel 831.471
Fax 831.47

| # | Issue | Date | Issue |
|---|-------|---------|-------------------|
| 0 | 1 | 9/02/20 | PLANNING SUBMITTA |

Seal/Signature



Project Name
Lew Residence

Project Number
APN #: 036-141-25

Description
EXISTING SITE PLAN

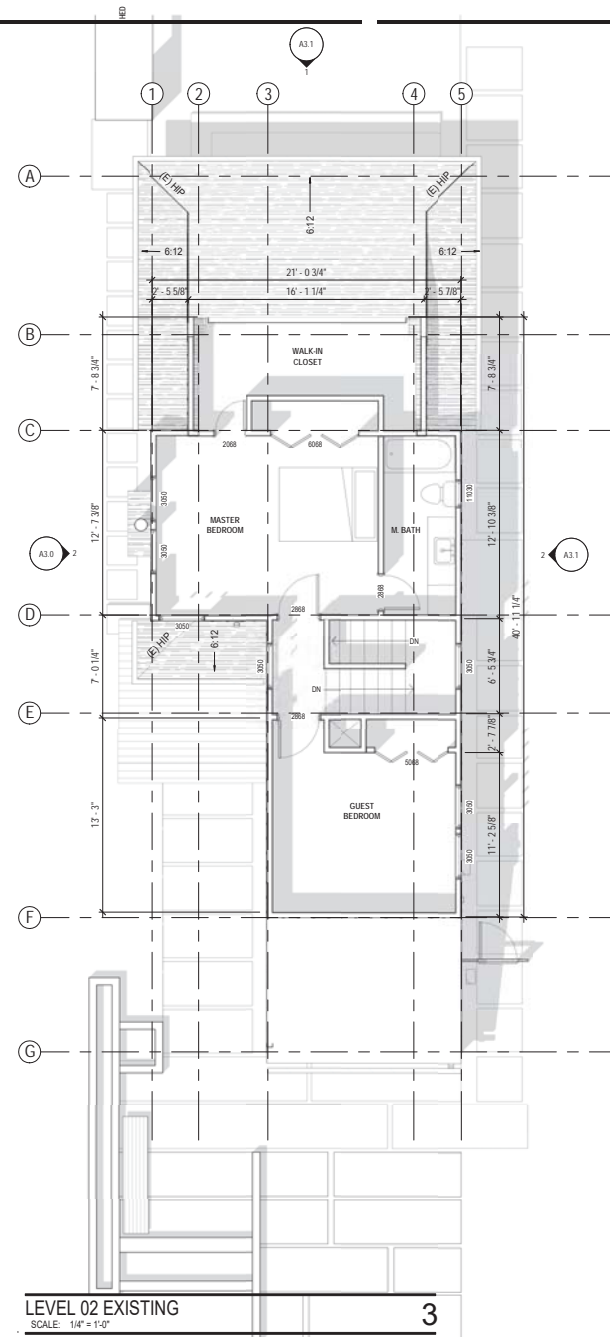
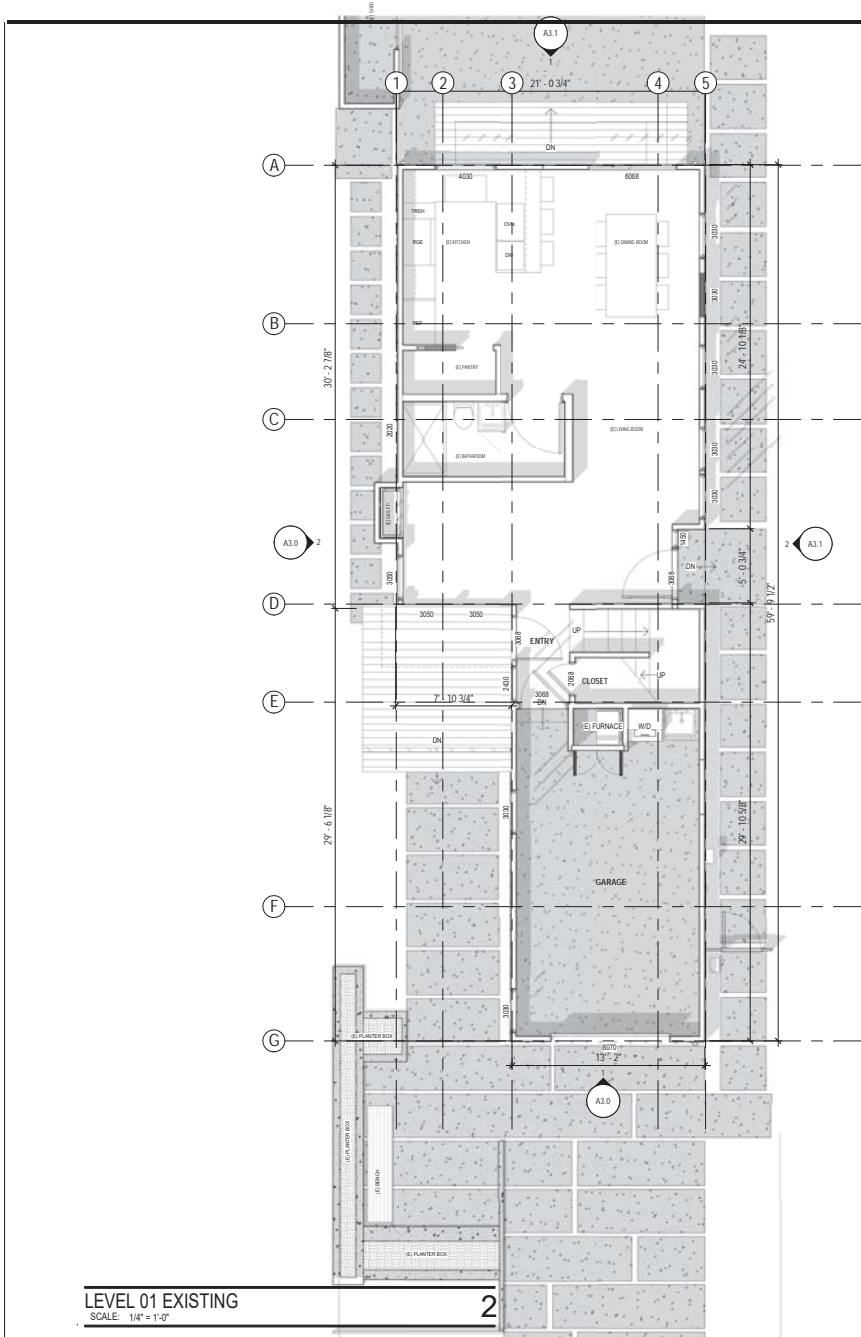
Scale
1" = 5'-0"

A0.8

© 2020 Fuse

Attachment: 606 Escalona Drive - 09.21.2020 (606 Escalona Drive)

9/16/2020 9:59:13 AM



Lew **4.A.1**
Residence
606 Escalona Drive,
Capitola, CA 95010

fuse 
fuse architecture inc.
512 Capitola Ave.
Capitola CA 95010
Tel 831.471
Fax 831.47

| # | Issue | Date | Issue |
|---|-------|---------|-------------------|
| 0 | 1 | 9/02/20 | PLANNING SUBMITTA |

Seal/Signature 

Project Name
Lew Residence

Project Number
APN #: 036-141-25

Description
EXISTING FLOOR PLANS

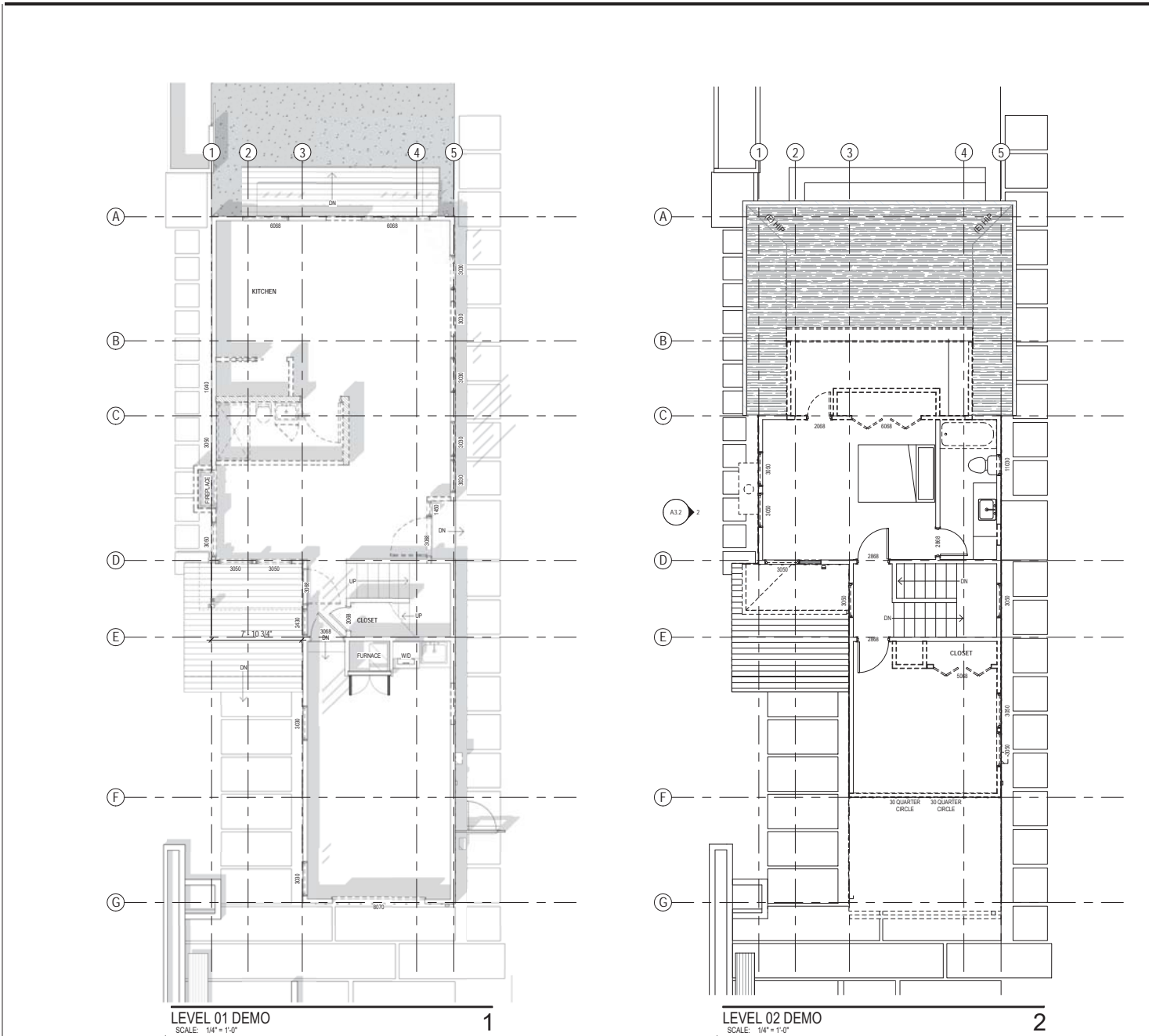
Scale
1/4" = 1'-0"

A2.0

© 2020 Fuse

Attachment: 606 Escalona Drive - 09.21.2020 (606 Escalona Drive)

9/16/2020 9:59:29 AM



LEVEL 01 DEMO
SCALE: 1/4" = 1'-0"

1

LEVEL 02 DEMO
SCALE: 1/4" = 1'-0"

2

SHEET NOTES

- A REFER TO SHEETS A0 1 - A1 0 FOR SYMBOLS, ABBREVIATIONS AND GENERAL NOTES.
- B UNLESS OTHERWISE NOTED, LOCATE HINGE SIDE OF ALL DOORS 4" FROM ADJACENT PERPENDICULAR PARTITION.
- C CONTRACTOR SHALL PROVIDE BACKING FOR ALL WALL MOUNTED EQUIPMENT & MILLWORK.
- E ALL DIMENSIONS ARE BASED OFF OF THE FACE OF STUD OR GRIDLINES. GO TO VERIFY VALIDITY OF GRIDLINES AND DIMENSIONS IN FIELD AND ADVISE ARCHITECT OF ANY VARIANCES.
- F ALL NEW PENETRATIONS AND OPENINGS IN THE BUILDING ENVELOPE SHALL BE SEALED TO LIMIT INFILTRATION AND EXFILTRATION.
- G ALL FIXTURES TO FOLLOW REQUIREMENTS PER 2019 CBC.
- H GLAZING WITHIN A SHOWER ENCLOSURE WITHIN 80" ABOVE STANDING SURFACE AND DRAIN INLET SHALL BE TEMPERED OR LAMINATED SAFETY GLASS AS PER CBC SECTION 2608.3.5.
- K VERIFY WALL MOUNTED LIGHTS & CAN LAYOUTS WITH ARCHITECT PRIOR TO SETTING.
- L SHOWER COMPARTMENTS AND WALLS ABOVE BATHTUBS WITH INSTALLED SHOWERHEADS SHALL BE FINISHED WITH A SMOOTH, NONABSORBENT SURFACE TO A HEIGHT NOT LESS THAN 70" ABOVE THE DRAIN INLET AS PER CBC 1210.2.3.
- M HABITABLE SPACES TO HAVE EXTERIOR GLAZING AREA EQUAL TO A MIN. OF 8% OF THE FLOOR AREA, 4% MIN OF THE GLAZING AREA TO BE OPERABLE.
- N FIRE PLACES MUST BE DIRECT-VENT SEALED COMBUSTION CHAMBER TYPE PER CGCSC 4.903. NO WOOD BURNING FIREPLACE IS PERMITTED PER ADOPTED REGULATIONS.
- O ADDRESS NUMBER SHALL BE POSTED AND MAINTAINED. ADDRESS SHALL BE A MINIMUM OF FOUR INCHES IN HEIGHT AND OF COLOR CONTRASTING TO THEIR BACKGROUND AND VISIBLE FROM THE STREET.
- P MIN. 36" DEEP LANDING REQUIRED OUTSIDE ALL EXTERIOR DOORS - NOT MORE THAN 7 3/4" LOWER THAN THRESHOLD FOR IN SWINGING DOORS AND NOT MORE THAN 1 1/2" LOWER THAN THRESHOLD FOR ALL EXTERIOR SWINGING DOOR AS PER CRC R311.3.
- Q ROOF COMPOSITION TO BE NO LESS THAN CLASS 'B' RATED.

KEYNOTES

LEGEND

- (E) WALL / ELEMENT TO BE DEMOLISHED
- ===== (E) WALL
- ==== (N) 2X4 PARTITION
- ==== (N) 2X6 PARTITION
- ==== (N) CONCRETE PARTITION
- XXXX (N) CONCRETE PARTITION
- XXXX (N) CONCRETE PARTITION
- XXXX (N) CONCRETE PARTITION
- Ret SHEET NUMBER
- xx WALL TAG - SEE PARTITION SCHEDULE AT 0.
- xx KEYNOTE TAG
- xx DOOR TAG, SEE SHEET AT 0.
- xx WINDOW TAG, SEE SHEET AT 0.

Lew **4.A.1**

Residence
606 Escalona Drive,
Capitola, CA 95010



513 Capitola Ave.
Capitola, CA 95010
Tel 831.479
Fax 831.471

| # | Issue | Date | Issue |
|---|-------|---------|-------------------|
| 0 | 1 | 9/02/20 | PLANNING SUBMITTA |

Seal/Signature



Project Name
Lew Residence

Project Number
APN #: 036-141-25

Description
DEMO FLOOR PLANS

Scale
As indicated

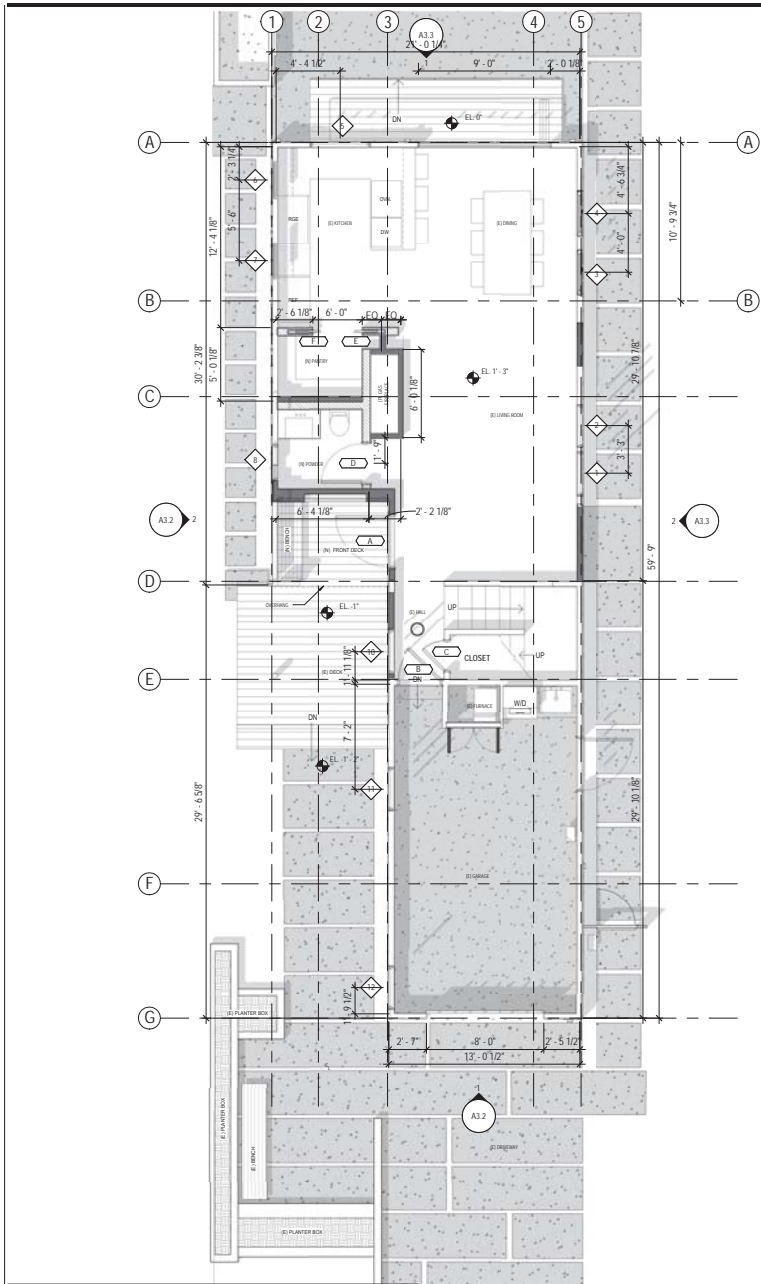
A2.1

© 2020 Fuse

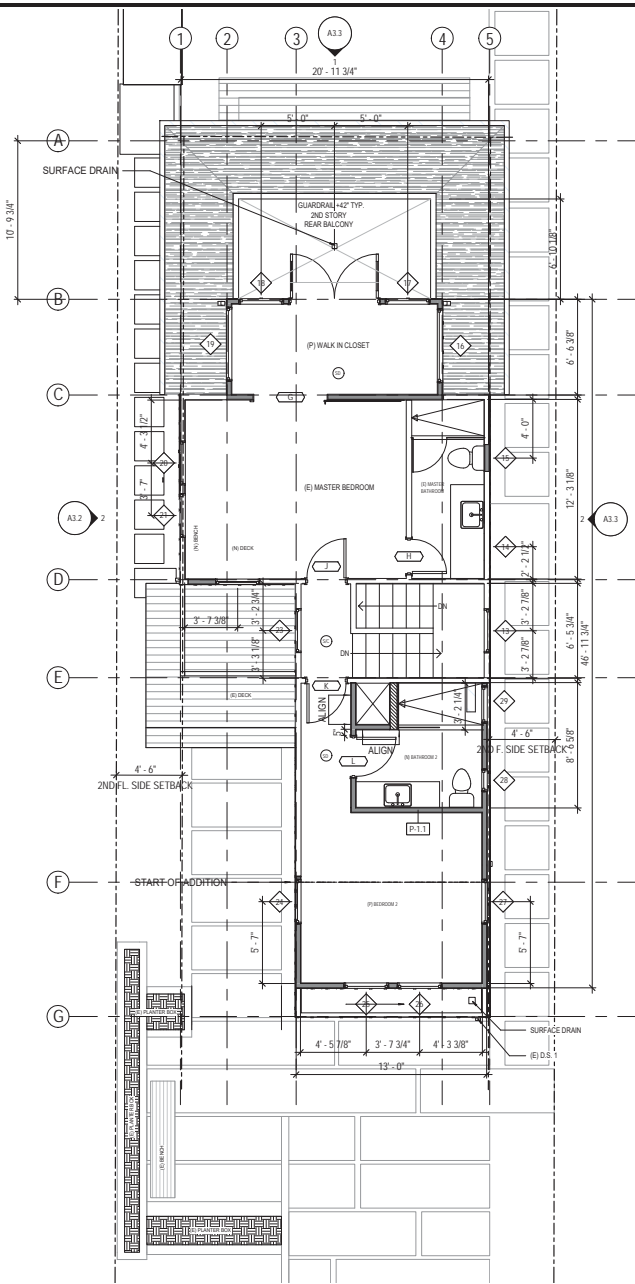
Attachment: 606 Escalona Drive - Full Plan Set - 09.21.2020 (606 Escalona Drive)

9/16/2020 9:59:46 AM

LEVEL 01 PROPOSED
SCALE: 1/4" = 1'-0"



LEVEL 02 PROPOSED
SCALE: 1/4" = 1'-0"



SHEET NOTES

- A. REFER TO SHEETS A0.1 - A1.0 FOR SYMBOLS, ABBREVIATIONS AND GENERAL NOTES.
- B. UNLESS OTHERWISE NOTED, LOCATE HINGE SIDE OF ALL DOORS 4" FROM ADJACENT PERPENDICULAR PARTITION.
- C. CONTRACTOR SHALL PROVIDE BACKING FOR ALL WALL MOUNTED EQUIPMENT & MILLWORK.
- E. ALL DIMENSIONS ARE BASED OFF OF THE FACE OF STUD OR GRIDLINE. GO TO VERIFY VALIDITY OF GRIDLINES AND DIMENSIONS IN FIELD AND ADVISE ARCHITECT OF ANY VARIANCES.
- F. ALL NEW PENETRATIONS AND OPENINGS IN THE BUILDING ENVELOPE SHALL BE SEALED TO LIMIT INFILTRATION AND EXFILTRATION.
- G. ALL FIXTURES TO FOLLOW REQUIREMENTS PER 2019 CBC.
- H. GLAZING WITHIN A SHOWER ENCLOSURE WITHIN 60" ABOVE STANDING SURFACE AND DRAIN INLET SHALL BE TEMPERED OR LAMINATED SAFETY GLASS AS PER CBC SECTION 2606.3.5.
- K. VERIFY WALL MOUNTED LIGHTS & CAN LAYOUTS WITH ARCHITECT PRIOR TO SETTING.
- L. SHOWER COMPARTMENTS AND WALLS ABOVE BATHTUBS WITH INSTALLED SHOWERHEADS SHALL BE FINISHED WITH A SMOOTH, NONABSORBENT SURFACE TO A HEIGHT NOT LESS THAN 70" ABOVE THE DRAIN INLET AS PER CBC 1210.2.3.
- M. HABITABLE SPACES TO HAVE EXTERIOR GLAZING AREA EQUAL TO A MIN. OF 8% OF THE FLOOR AREA. 4% MIN OF THE GLAZING AREA TO BE OPERABLE.
- N. FIRE PLACES MUST BE DIRECT-VENT SEALED COMBUSTION CHAMBER TYPE PER CBC 503.4.503. NO WOOD BURNING FIREPLACE IS PERMITTED PER ADOPTED REGULATIONS.
- O. ADDRESS NUMBER SHALL BE POSTED AND MAINTAINED. ADDRESS SHALL BE A MINIMUM OF FOUR INCHES IN HEIGHT AND OF COLOR CONTRASTING TO THEIR BACKGROUND AND VISIBLE FROM THE STREET.
- P. MIN. 36" DEEP LANDING REQUIRED OUTSIDE ALL EXTERIOR DOORS - NOT MORE THAN 3/4" LOWER THAN THRESHOLD FOR IN SWINGING DOORS AND NOT MORE THAN 1 1/2" LOWER THAN THRESHOLD FOR ALL EXTERIOR SWINGING DOOR AS PER CBC R011.3.
- Q. ROOF COMPOSITION TO BE NO LESS THAN CLASS "B" RATED.

KEYNOTES

LEGEND

- (E) WALL / ELEMENT TO BE DEMOLISHED
- ===== (E) WALL
- ===== (N) 2X4 PARTITION
- ===== (N) 2X6 PARTITION
- ===== (N) CONCRETE PARTITION
- XXXX (X) DETAIL / SECTION ELEVATION NUMBER
- Ref. (X) SHEET NUMBER
- XX WALL TAG - SEE PARTITION SCHEDULE A7.0
- XX KEYNOTE TAG
- XX DOOR TAG, SEE SHEET A7.0
- ◇ WINDOW TAG, SEE SHEET A7.0

Lew 4.A.1
Residence
606 Escalona Drive,
Capitola, CA 95010



512 Capitola Ave.
Capitola, CA 95010
Tel 831.471
Fax 831.471

| # | Issue | Date | Issue |
|---|-------|---------|-------------------|
| 0 | 1 | 9/02/20 | PLANNING SUBMITTA |

Seal/Signature



Project Name
Law Residence

Project Number
APN #: 036-141-25

Description
PROPOSED FLOOR PLANS

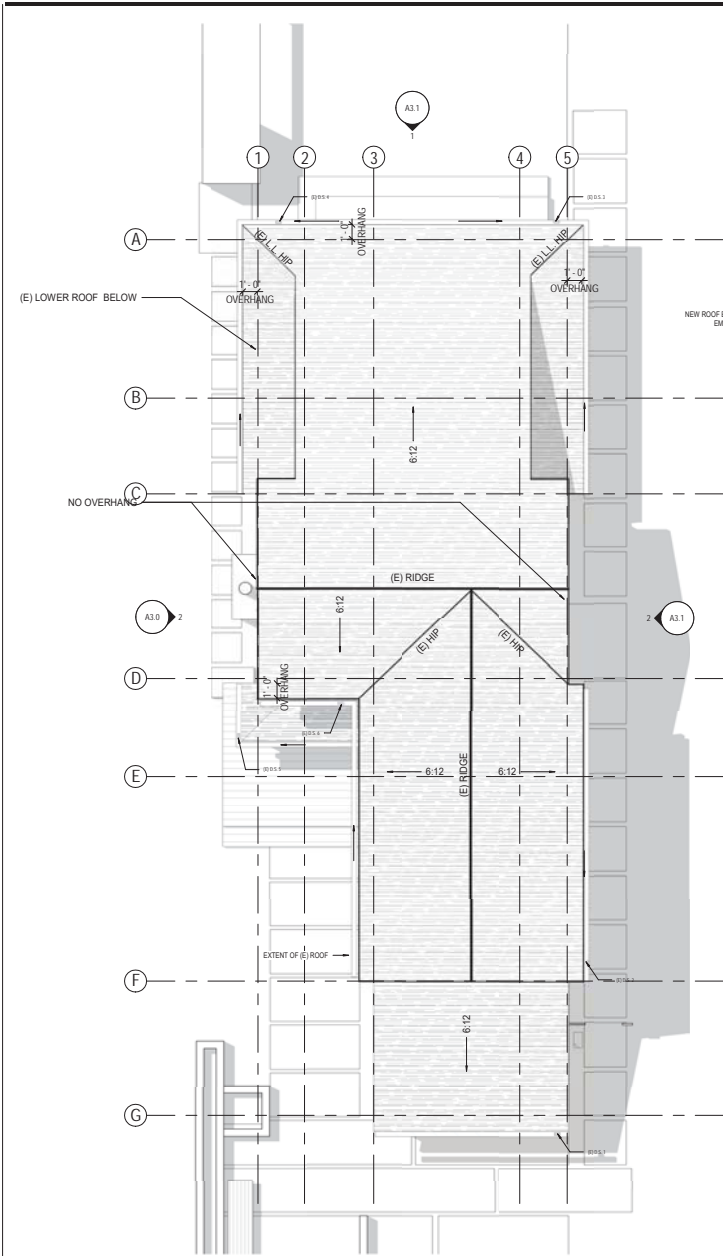
Scale
As indicated

A2.2

© 2020 Fuse

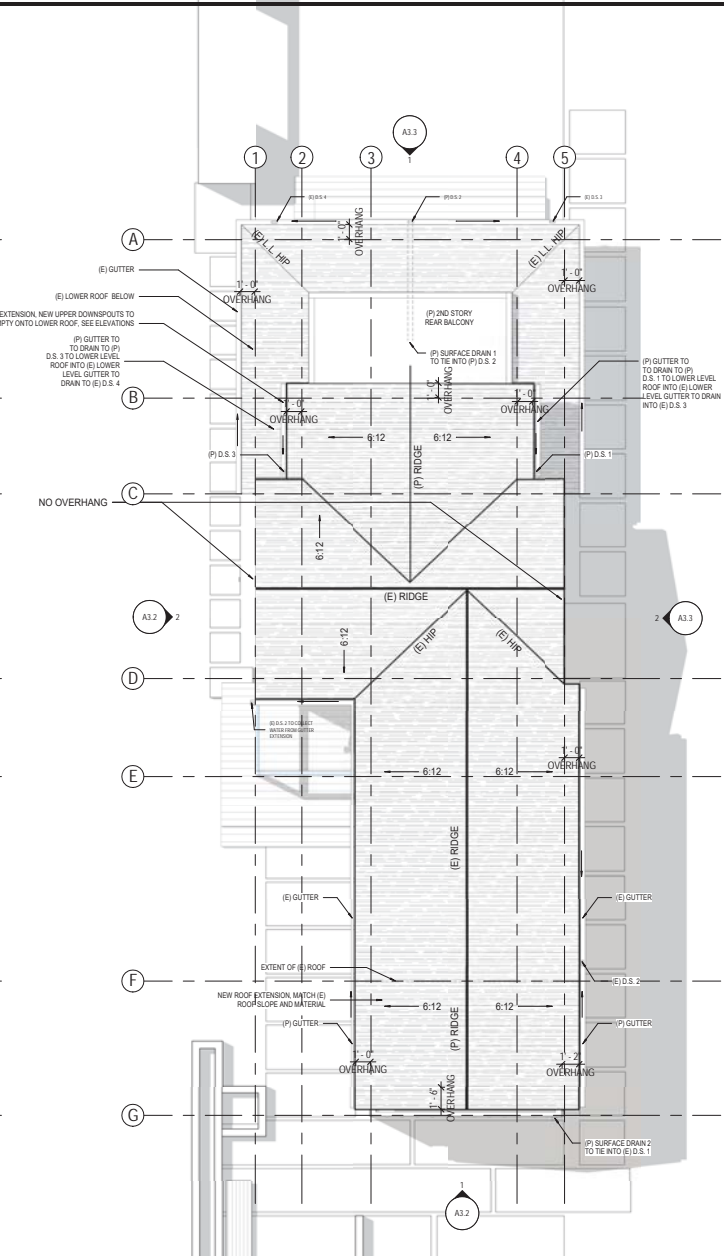
Attachment: 606 Escalona Drive - Full Plan Set - 09.21.2020 (606 Escalona Drive)

9/16/2020 10:00:03 AM



ROOF EXISTING
SCALE: 1/4" = 1'-0"

2



ROOF PROPOSED
SCALE: 1/4" = 1'-0"

1

SHEET NOTES

- A REFER TO SHEETS A0.1 - A1.0 FOR SYMBOLS, ABBREVIATIONS AND GENERAL NOTES.
- B UNLESS OTHERWISE NOTED, LOCATE HINGE SIDE OF ALL DOORS 4" FROM ADJACENT PERPENDICULAR PARTITION.
- C CONTRACTOR SHALL PROVIDE BACKING FOR ALL WALL MOUNTED EQUIPMENT & MILLWORK.
- E ALL DIMENSIONS ARE BASED OFF OF THE FACE OF STUD OR GRIDLINES. GC TO VERIFY VALIDITY OF GRIDLINES AND DIMENSIONS IN FIELD AND ADVISE ARCHITECT OF ANY VARIANCES.
- F ALL NEW PENETRATIONS AND OPENINGS IN THE BUILDING ENVELOPE SHALL BE SEALED TO LIMIT INFILTRATION AND EXFILTRATION.
- G ALL FIXTURES TO FOLLOW REQUIREMENTS PER 2019 CBC
- H GLAZING WITHIN A SHOWER ENCLOSURE WITHIN 8" ABOVE STANDING SURFACE AND DRAIN INLET SHALL BE TEMPERED OR LAMINATED SAFETY GLASS AS PER CBC SECTION 2906.3.3
- K VERIFY WALL MOUNTED LIGHTS & CON LAYOUTS WITH ARCHITECT PRIOR TO SETTING.
- L SHOWER COMPARTMENTS AND WALLS ABOVE BATHTUBS WITH INSTALLED SHOWERHEADS SHALL BE FINISHED WITH A SMOOTH, NONABSORBENT SURFACE TO A HEIGHT NOT LESS THAN 70" ABOVE THE DRAIN INLET AS PER CBC 1210.2.3
- M HABITABLE SPACES TO HAVE EXTERIOR GLAZING AREA EQUAL TO A MIN. OF 8% OF THE FLOOR AREA. 4% MIN. OF THE GLAZING AREA TO BE OPERABLE.
- N FIRE PLACES MUST BE DIRECT VENT SEALED COMBUSTION CHIMNEY TYPE PER CBC/SC 4.505. NO WOOD BURNING FIREPLACE IS PERMITTED PER AICM REGULATIONS.
- O ADDRESS NUMBERS SHALL BE POSTED AND MAINTAINED. ADDRESS SHALL BE A MINIMUM OF FOUR INCHES IN HEIGHT AND OF COLOR CONTRASTING TO THEIR BACKGROUND AND VISIBLE FROM THE STREET.
- P MIN. 3/4" DEEP LANDING REQUIRED OUTSIDE ALL EXTERIOR DOORS NOT MORE THAN 7.38" LOWER THAN THRESHOLD FOR IN SWINGING DOORS AND NOT MORE THAN 1.12" LOWER THAN THRESHOLD FOR ALL EXTERIOR SWINGING DOOR AS PER CBC R311.3
- Q ROOF COMPOSITION TO BE NO LESS THAN CLASS "B" RATED.

KEYNOTES

LEGEND

- (E) WALL / ELEMENT TO BE DEMOLISHED
- ===== (E) WALL
- ===== (N) 2X4 PARTITION
- ===== (N) 2X6 PARTITION
- ===== (N) CONCRETE PARTITION
- xxx/xxx/xxx (DETAIL / SECTION / ELEVATION NUMBER)
- Ref SHEET NUMBER
- xx WALL TAG - SEE PARTITION SCHEDULE A7.0
- xx KEYNOTE TAG
- xx DOOR TAG, SEE SHEET A7.0
- ◇ WINDOW TAG, SEE SHEET A7.0

Lew **4.A.1**
Residence
606 Escalona Drive,
Capitola, CA 95010



512 Capitola Ave.
Capitola, CA 95010
Tel 831.471
Fax 831.471

| # | Issue | Date | Issue |
|---|-------|---------|-------------------|
| 0 | 1 | 9/02/20 | PLANNING SUBMITTA |



Project Name
Law Residence

Project Number
APN #: 036-141-25

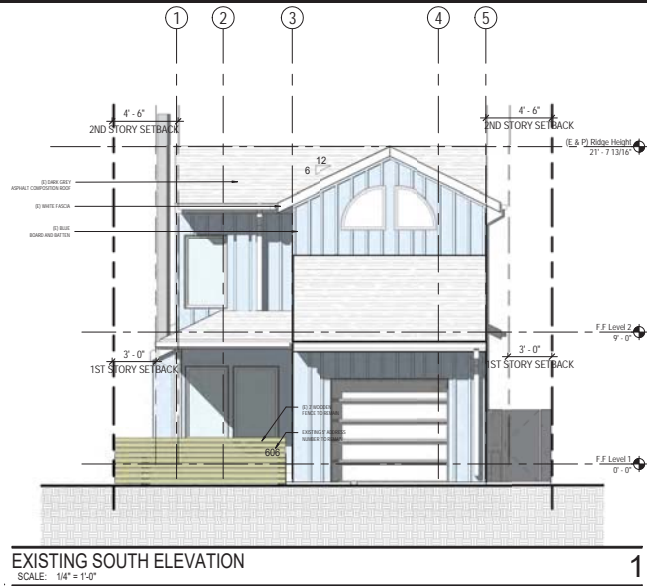
Description
EXISTING & PROPOSED ROOF PLAN

Scale
As Indicated

A2.3

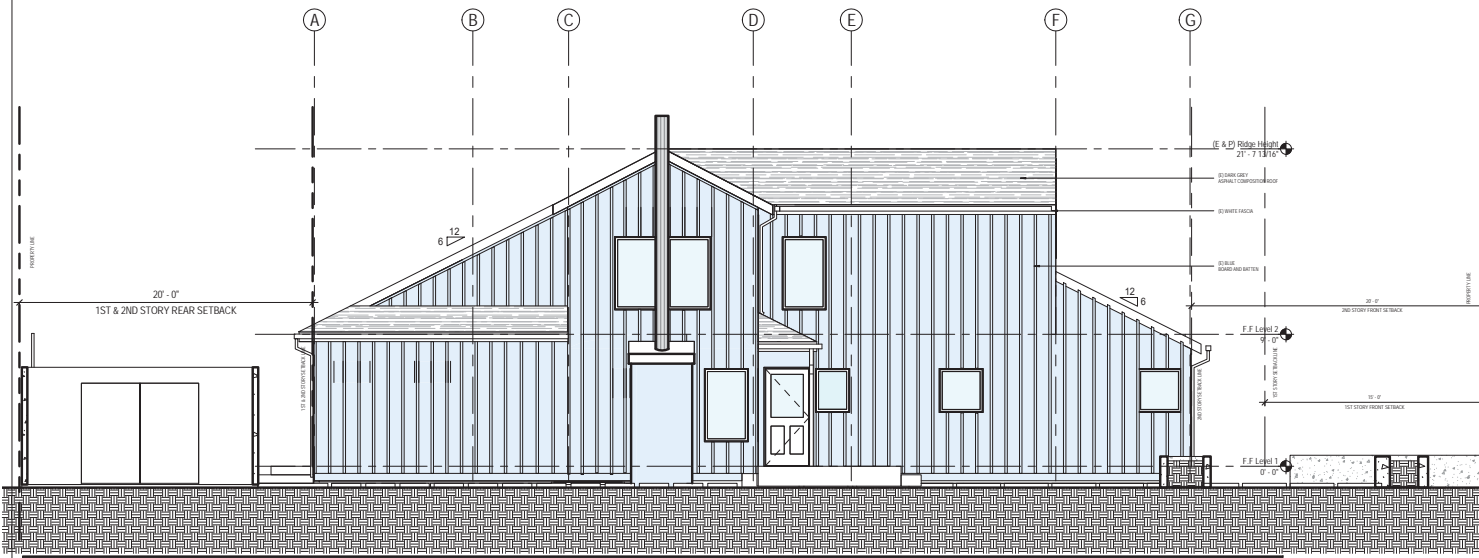
© 2020 Fuse

Attachment: 606 Escalona Drive - Full Plan Set - 09.21.2020 (606 Escalona Drive)



EXISTING SOUTH ELEVATION
SCALE: 1/4" = 1'-0"

1



EXISTING WEST ELEVATION
SCALE: 1/4" = 1'-0"

2

SHEET NOTES

KEYNOTES

Lew **4.A.1**

Residence
606 Escalona Drive,
Capitola, CA 95010



512 Capitola Ave
Capitola CA 95010
Tel 831.4
Fax 831.4

| # | Issue | Date | Issue |
|---|-------|---------|--------------------|
| 0 | 1 | 9/02/20 | PLANNING SUBMITTAL |

Seal/Signature



Project Name
Lew Residence

Project Number
APN #: 036-141-25

Description
EXISTING EXTERIOR ELEVATIONS

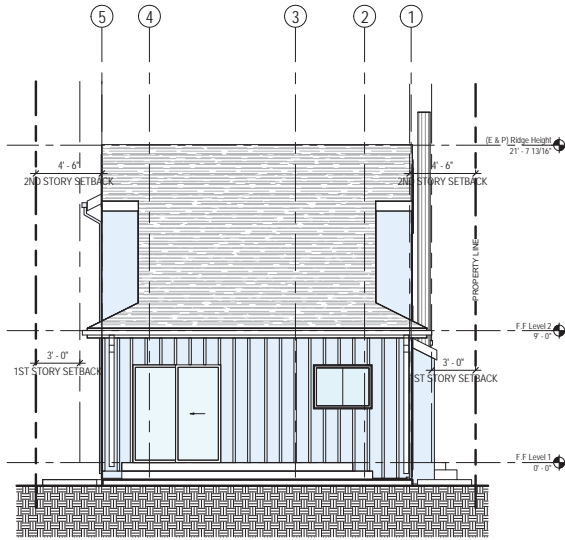
Scale
1/4" = 1'-0"

A3.0

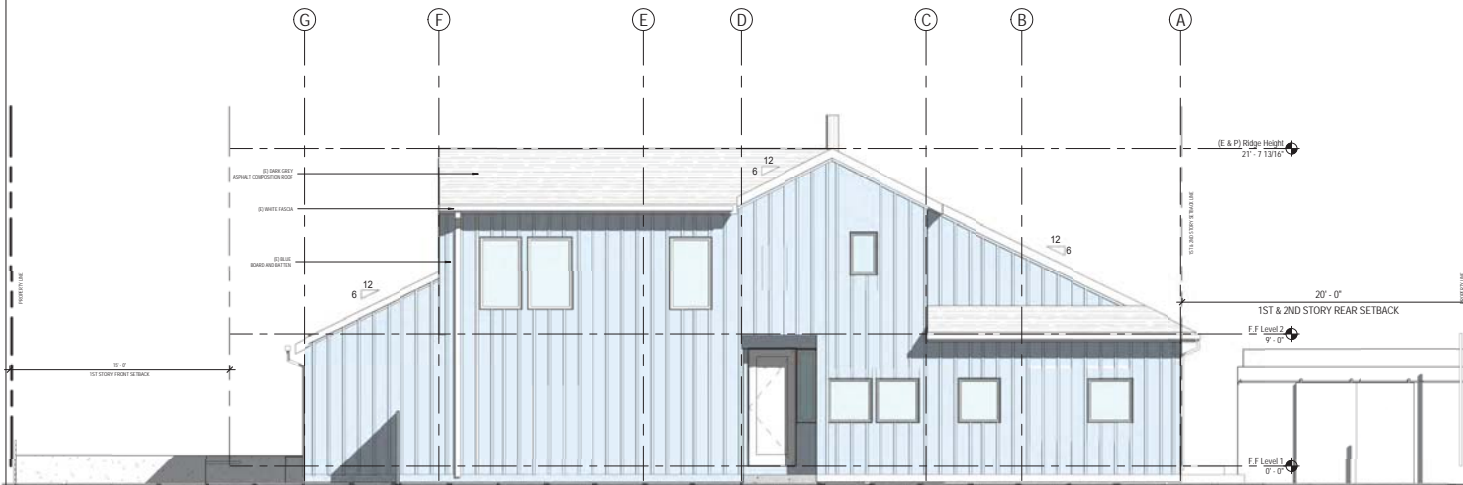
© 2020 Fuse

Attachment: 606 Escalona Drive - Full Plan Set - 09.21.2020 (606 Escalona Drive)

9/16/2020 10:00:20 AM



EXISTING NORTH ELEVATION
SCALE: 1/4" = 1'-0" **1**



EXISTING EAST ELEVATION
SCALE: 1/4" = 1'-0" **2**

SHEET NOTES

KEYNOTES

Lew **4.A.1**

Residence
606 Escalona Drive,
Capitola, CA 95010



512 Capitola Ave. Tel: 831.4
Capitola CA 95010 Fax: 831.4

| # | Issue | Date | Issue |
|---|-------|---------|--------------------|
| 0 | 1 | 9/02/20 | PLANNING SUBMITTAL |

Seal/Signature



Project Name
Lew Residence

Project Number
APN #: 036-141-25

Description
EXISTING EXTERIOR ELEVATIONS

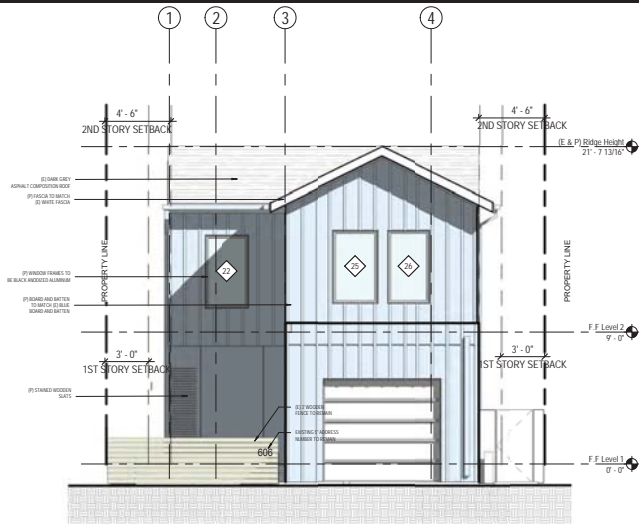
Scale
1/4" = 1'-0"

A3.1

© 2020 Fuse

Attachment: 606 Escalona Drive - 09.21.2020 (606 Escalona Drive)

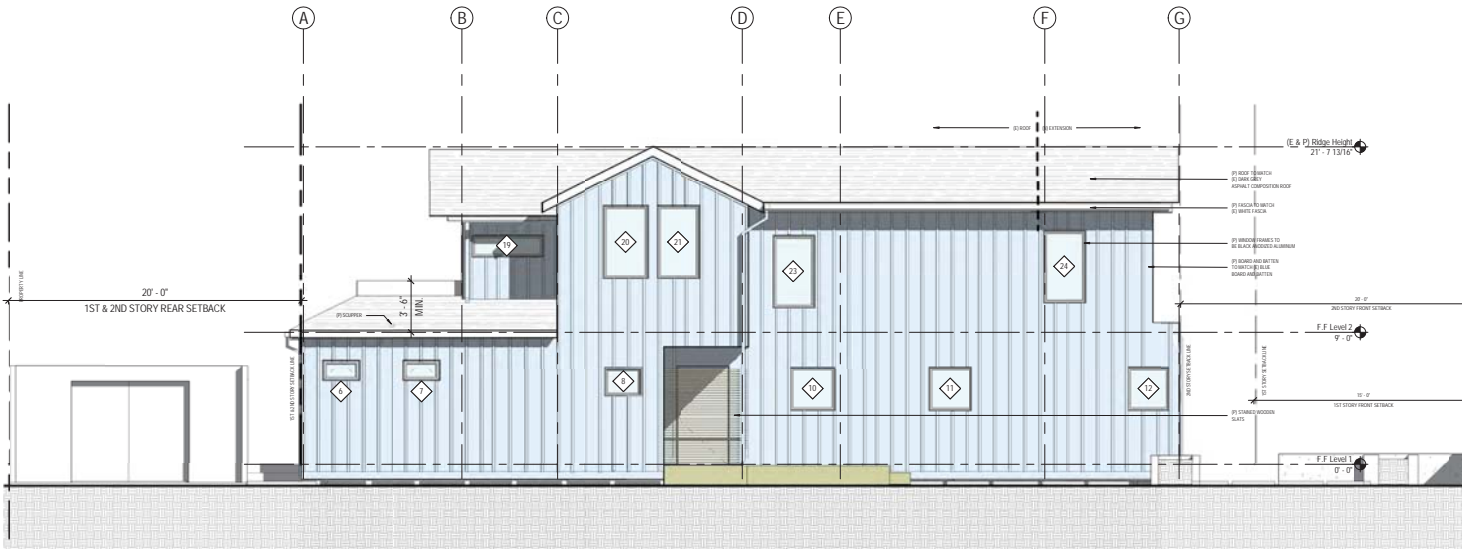
9/16/2020 10:00:37 AM



PROPOSED SOUTH ELEVATION

SCALE: 1/4" = 1'-0"

1



SHEET NOTES

- A REFER TO SHEETS A0.1 - A1.0 FOR SYMBOLS, ABBREVIATIONS AND GENERAL NOTES
- B UNLESS OTHERWISE NOTED, LOCATE HINGE SIDE OF ALL DOORS 4" FROM ADJACENT PERPENDICULAR PARTITION
- C CONTRACTOR SHALL PROVIDE BACKING FOR ALL WALL MOUNTED EQUIPMENT & MILLWORK
- E ALL DIMENSIONS ARE BASED OFF OF THE FACE OF STUD OR GRIDLINES. GC TO VERIFY VALIDITY OF GRIDLINES AND DIMENSIONS IN FIELD AND ADVISE ARCHITECT OF ANY VARIANCES.
- F ALL NEW PENETRATIONS AND OPENINGS IN THE BUILDING ENVELOPE SHALL BE SEALED TO LIMIT INFILTRATION AND EXFILTRATION.
- G ALL FIXTURES TO FOLLOW REQUIREMENTS PER 2019 CBC
- H GLAZING WITHIN A SHOWER ENCLOSURE WITHIN 80" ABOVE STANDING SURFACE AND DRAIN INLET SHALL BE TEMPERED OR LAMINATED SAFETY GLASS AS PER CBC SECTION 2006.3.5
- K VESPIY WALL MOUNTED LIGHTS & CAN LAYOUTS WITH ARCHITECT PRIOR TO SETTING
- L SHOWER COMPARTMENTS AND WALLS ABOVE BATHTUBS WITH INSTALLED SHOWERHEADS SHALL BE FINISHED WITH A SMOOTH, NONABSORBENT SURFACE TO A HEIGHT NOT LESS THAN 70" ABOVE THE DRAIN INLET AS PER CBC 1210.2.3
- M HABITABLE SPACES TO HAVE EXTERIOR GLAZING AREA EQUAL TO A MIN. OF 8% OF THE FLOOR AREA, 4% MIN OF THE GLAZING AREA TO BE OPERABLE.
- N FIRE PLACES MUST BE DIRECT VENT SEALED COMBUSTION CHAMBER TYPES PER CGCS 4.503. NO WOOD BURNING FIREPLACE IS PERMITTED PER AQMD REGULATIONS.
- O ADDRESS NUMBER SHALL BE POSTED AND MAINTAINED. ADDRESS SHALL BE A MINIMUM OF FOUR INCHES IN HEIGHT AND OF COLOR CONTRASTING TO THEIR BACKGROUND AND VISIBLE FROM THE STREET.
- P MIN. 30" DEEP LANDING REQUIRED OUTSIDE ALL EXTERIOR DOORS - NOT MORE THAN 1 3/4" LOWER THAN THRESHOLD FOR IN SWINGING DOORS AND NOT MORE THAN 1 1/2" LOWER THAN THRESHOLD FOR ALL EXTERIOR SWINGING DOOR AS PER CBC R311.3
- Q ROOF COMPOSITION TO BE NO LESS THAN CLASS "B" RATED.

KEYNOTES

Lew **4.A.1**
 Residence
 606 Escalona Drive,
 Capitola, CA 95010



512 Capitola Ave. Tel: 831.4
 Capitola CA 95010 Fax: 831.4

| # | Issue | Date | Issue |
|---|-------|---------|--------------------|
| 0 | 1 | 9/02/20 | PLANNING SUBMITTAL |

Seal/Signature



Project Name
 Low Residence

Project Number
 APN #: 036-141-25

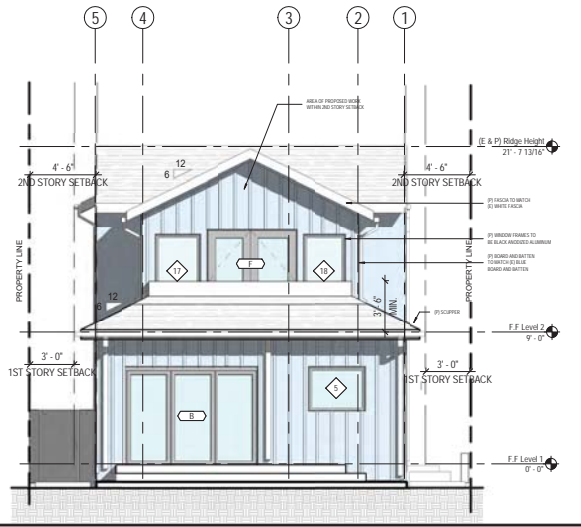
Description
 PROPOSED EXTERIOR ELEVATIONS

Scale
 1/4" = 1'-0"

A3.2

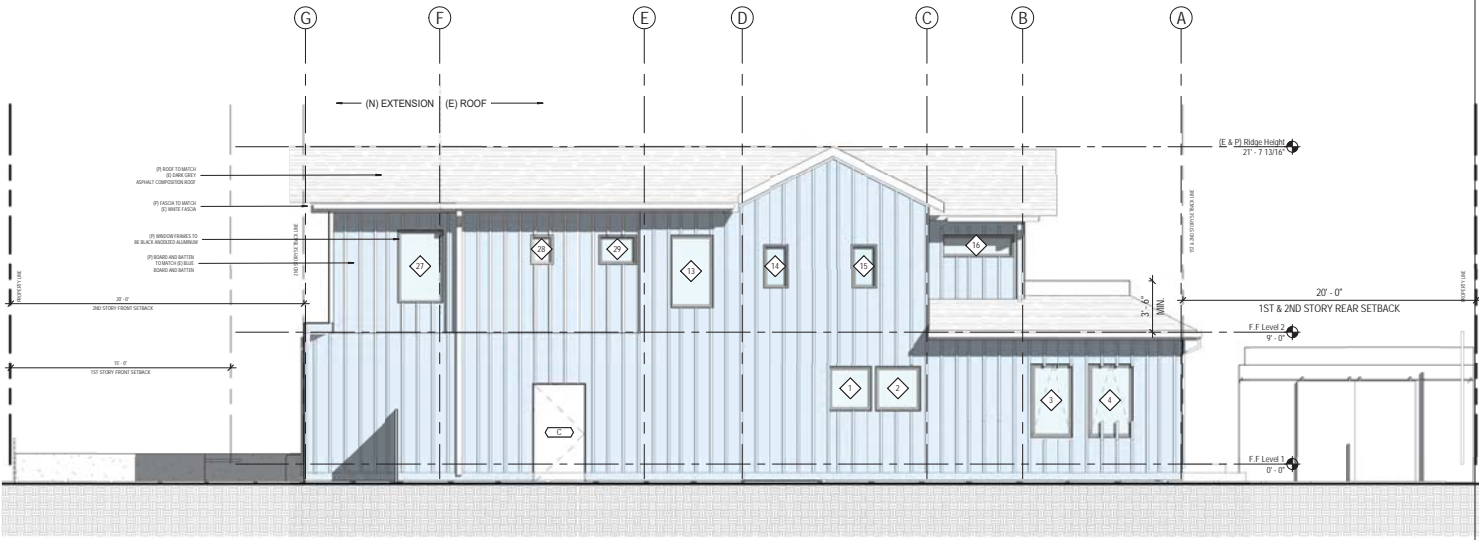
© 2020 Fuse

Attachment: 606 Escalona Drive - Full Plan Set - 09.21.2020 (606 Escalona Drive)



PROPOSED NORTH ELEVATION
SCALE: 1/4" = 1'-0"

1



SHEET NOTES

- A REFER TO SHEETS A0.1 - A1.0 FOR SYMBOLS, ABBREVIATIONS AND GENERAL NOTES.
- B UNLESS OTHERWISE NOTED, LOCATE HINGE SIDE OF ALL DOORS 4" FROM ADJACENT PERPENDICULAR PARTITION.
- C CONTRACTOR SHALL PROVIDE BACKING FOR ALL WALL MOUNTED EQUIPMENT & MILLWORK.
- D ALL DIMENSIONS ARE BASED OFF OF THE FACE OF STUD OR GRIDLINES. GO TO VERIFY VALIDITY OF GRIDLINES AND DIMENSIONS IN FIELD AND ADVISE ARCHITECT OF ANY VARIANCES.
- F ALL NEW PENETRATIONS AND OPENINGS IN THE BUILDING ENVELOPE SHALL BE SEALED TO LIMIT INFILTRATION AND EXFILTRATION.
- G ALL FIXTURES TO FOLLOW REQUIREMENTS PER 2019 CBC.
- H GLAZING WITHIN A SHOWER ENCLOSURE WITHIN 60" ABOVE STANDING SURFACE AND DRAIN INLET SHALL BE TEMPERED OR LAMINATED SAFETY GLASS AS PER CBC SECTION 2906.3.5.
- K VERIFY WALL MOUNTED LIGHTS & CAN LAYOUTS WITH ARCHITECT PRIOR TO SETTING.
- L SHOWER COMPARTMENTS AND WALLS ABOVE BATHTUBS WITH INSTALLED SHOWERHEADS SHALL BE FINISHED WITH A SMOOTH, NONABSORBENT SURFACE TO A HEIGHT NOT LESS THAN 70" ABOVE THE DRAIN INLET AS PER CBC 1210.2.3.
- M HABITABLE SPACES TO HAVE EXTERIOR GLAZING AREA EQUAL TO A MIN. OF 8% OF THE FLOOR AREA. 4% MIN OF THE GLAZING AREA TO BE OPERABLE.
- N FIRE PLACES MUST BE DIRECT-VENT SEALED COMBUSTION CHAMBER TYPE PER CGCSC 4.503. NO WOOD BURNING FIREPLACE IS PERMITTED PER ADGMS REGULATIONS.
- O ADDRESS NUMBER SHALL BE POSTED AND MAINTAINED. ADDRESS SHALL BE A MINIMUM OF FOUR INCHES IN HEIGHT AND OF COLOR CONTRASTING TO THEIR BACKGROUND AND VISIBLE FROM THE STREET.
- P MIN. 36" DEEP LANDING REQUIRED OUTSIDE ALL EXTERIOR DOORS - NOT MORE THAN 7 3/4" LOWER THAN THRESHOLD FOR RH SWINGING DOORS AND NOT MORE THAN 1 1/2" LOWER THAN THRESHOLD FOR ALL EXTERIOR SWINGING DOOR AS PER CRC R311.3.
- Q ROOF COMPOSITION TO BE NO LESS THAN CLASS "B" RATED.

KEYNOTES

Lew **4.A.1**

Residence
606 Escalona Drive,
Capitola, CA 95010



512 Capitola Ave
Capitola CA 95010
Tel 831.4
Fax 831.4

| # | Issue | Date | Issue |
|---|-------|---------|--------------------|
| 0 | 1 | 9/02/20 | PLANNING SUBMITTAL |

Seal/Signature



Project Name
Lew Residence

Project Number
APN #: 036-141-25

Description
PROPOSED EXTERIOR ELEVATIONS

Scale
1/4" = 1'-0"

A3.3

© 2020 Fuse

Attachment: 606 Escalona Drive - Full Plan Set - 09.21.2020 (606 Escalona Drive)

9/16/2020 10:01:11 AM

DOOR AND WINDOW SCHEDULE

Low Residence : 606 Escalona Drive (Depot Hill)

| ID | Dimensions (W X H) | Room | Operation | Divided Lite /Grill Style | Glass Type | Style /Finish | MFR | Notes |
|--------------------|--------------------|-------------|---------------|---------------------------|------------|----------------------------|-----------|---|
| Lower Floor | | | | | | | | |
| A | 3'-0"x6'-11" | Living Room | Exterior Door | No Division | Temp. CLR | Essential Black Fiberglass | Andersen | Full Lite, (reverse outswing towards wall) |
| 1 | 3'-0"x3'-0" | Living Room | Casement | No Division | Temp. CLR | Essential Black Fiberglass | Marvin | Use Existing Opening |
| 2 | 3'-0"x3'-0" | Living Room | Casement | No Division | Temp. CLR | Essential Black Fiberglass | Marvin | Use Existing Opening |
| 3 | 3'-0"x5'-0" | Dining Room | Casement | No Division | Temp. CLR | Essential Black Fiberglass | Marvin | Use Existing Opening |
| 4 | 3'-0"x5'-0" | Dining Room | Casement | No Division | Temp. CLR | Essential Black Fiberglass | Marvin | Use Existing Opening |
| B | 9'-0"x6'-10 1/2" | Dining Room | Slit-Door | No Division | Temp. CLR | Shadow Black | LaCantina | Bronze Anodized Frame |
| 5 | 4'-0"x3'-0" | Kitchen | Casement | No Division | Temp. CLR | Essential Black Fiberglass | Marvin | Use Existing Opening |
| 6 | 3'-6"x1'-6" | Kitchen | Awning | No Division | Temp. CLR | Essential Black Fiberglass | Marvin | Use Existing Opening |
| 7 | 2'-6"x1'-6" | Kitchen | Awning | No Division | Temp. CLR | Essential Black Fiberglass | Marvin | Use Existing Opening |
| 8 | 3'-0"x2'-0" | Powder | Casement | No Division | Temp. CLR | Essential Black Fiberglass | Marvin | Reverse Swing (hinge side away from toilet) |
| 9 | 3'-0"x5'-0" | Entry | Fixed | No Division | Temp. CLR | Essential Black Fiberglass | Marvin | Use Existing Opening |
| C | 3'-6"x6'-8" | Living Room | Exterior Door | No Division | Temp. CLR | TBD | TBD | |
| 10 | 3'-0"x3'-0" | Entry | Fixed | No Division | Temp. CLR | Essential Black Fiberglass | Marvin | Use Existing Opening |
| 11 | 3'-0"x3'-0" | Garage | Fixed | No Division | Temp. CLR | Essential Black Fiberglass | Marvin | Use Existing Opening |
| 12 | 3'-0"x3'-0" | Garage | Fixed | No Division | Temp. CLR | Essential Black Fiberglass | Marvin | Use Existing Opening |
| D | 8'-0"x7'-0" | Garage | Roll Up | TBD | TBD | TBD | TBD | Use Existing Opening |

| ID | Dimensions (W X H) | Room | Operation | Divided Lite /Grill Style | Glass Type | Style /Finish | MFR | Notes |
|--------------------|--------------------|------------|-------------------------|---------------------------|------------|----------------------------|----------|---|
| Upper Floor | | | | | | | | |
| 13 | 3'-0"x5'-0" | Stair | Fixed | No Division | Temp. CLR | Essential Black Fiberglass | Marvin | Use Existing Opening |
| 14 | 1'-10"x3'-0" | M. Bath | Casement | No Division | Temp. CLR | Essential Black Fiberglass | Marvin | Increase width on glaze to 1'-10" and height to 3'-0" |
| 15 | 1'-10"x3'-0" | M. Bath | Casement | No Division | Temp. CLR | Essential Black Fiberglass | Marvin | Use Existing Opening (See above) |
| 16 | 3'-0"x1'-6" | Closet | Fixed | No Division | Temp. CLR | Essential Black Fiberglass | Marvin | Use Existing Opening |
| 17 | 3'-0"x5'-0" | Office | Casement | No Division | Temp. CLR | Essential Black Fiberglass | Marvin | Use Existing Opening |
| F | 6'-0"x6'-11" | Office | French Door (Full Lite) | No Division | Temp. CLR | Shadow Black | Andersen | |
| 18 | 3'-0"x5'-0" | Office | Casement | No Division | Temp. CLR | Essential Black Fiberglass | Marvin | (Right Hand Casement) |
| 19 | 3'-0"x1'-6" | Office | Fixed | No Division | Temp. CLR | Essential Black Fiberglass | Marvin | Use Existing Opening |
| 20 | 3'-0"x5'-0" | M Bed | Casement | No Division | Temp. CLR | Essential Black Fiberglass | Marvin | Use Existing Opening |
| 21 | 3'-0"x5'-0" | M Bed | Casement | No Division | Temp. CLR | Essential Black Fiberglass | Marvin | Use Existing Opening (Right Hand Casement) |
| 22 | 3'-0"x5'-0" | M Bed | Casement | No Division | Temp. CLR | Essential Black Fiberglass | Marvin | Use Existing Opening |
| 23 | 3'-0"x5'-0" | Hallway | Casement | No Division | Temp. CLR | Essential Black Fiberglass | Marvin | Use Existing Opening |
| 24 | 3'-0"x5'-0" | Bedroom 1 | Casement | No Division | Temp. CLR | Essential Black Fiberglass | Marvin | Use Existing Opening |
| 25 | 2'-10" x 6'-8" | Bedroom 2 | Interior door | TBD | TBD | TBD | TBD | DOOR TO HAVE MINIMUM NET CLEAR OPENING OF 32" |
| 26 | 3'-0"x5'-0" | Bedroom 1 | Casement | No Division | Temp. CLR | Essential Black Fiberglass | Marvin | Use Existing Opening |
| 26 | 3'-0"x6'-0" | Bedroom 1 | Casement | No Division | Temp. CLR | Essential Black Fiberglass | Marvin | (Right Hand Casement) |
| 27 | 3'-0"x5'-0" | Bedroom 1 | Casement | No Division | Temp. CLR | Essential Black Fiberglass | Marvin | (Right Hand Casement) |
| 28 | 1'-6"x2'-0" | Guest Bath | Casement | No Division | Temp. CLR | Essential Black Fiberglass | Marvin | Use Existing Opening |
| 29 | 2'-0"x2'-0" | Guest Bath | Casement | No Division | Temp. CLR | Essential Black Fiberglass | Marvin | Use Existing Opening |

SHEET NOTES

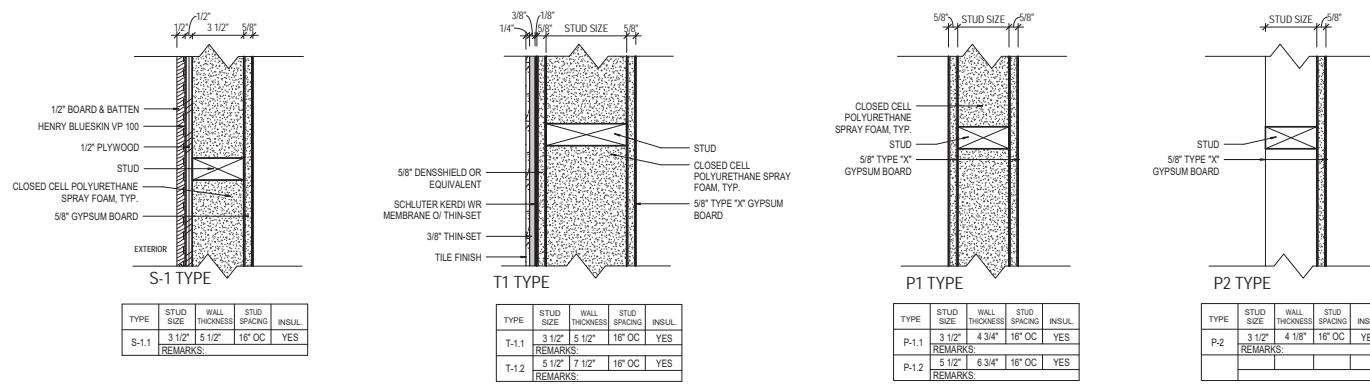
- A. PROVIDE TEMPERED GLASS AT ALL LOCATIONS REQUIRED BY CRC 9038.4-11. GLAZING IN ALL FIXED AND OPERABLE PANELS OF SWINGING, SLIDING AND BIFOLD DOORS SHALL BE CONSIDERED A HAZARDOUS LOCATION. 2) GLAZING IN AN INDIVIDUAL FIXED OR OPERABLE PANEL ADJACENT TO A DOOR WHERE THE NEAREST VERTICAL EDGE OF THE GLAZING IS WITHIN A 24-INCH ARC OF EITHER VERTICAL EDGE OF THE DOOR IN A CLOSED POSITION AND WHERE THE BOTTOM EXPOSED EDGE OF THE GLAZING IS LESS THAN 60 INCHES ABOVE THE FLOOR OR WALKING SURFACE SHALL BE CONSIDERED A HAZARDOUS LOCATION. 3) GLAZING IN AN INDIVIDUAL FIXED OR OPERABLE PANEL THAT MEETS ALL OF THE FOLLOWING CONDITIONS SHALL BE CONSIDERED A HAZARDOUS LOCATION: THE EXPOSED AREA OF AN INDIVIDUAL PANEL IS LARGER THAN 8 SQUARE FEET, THE BOTTOM EDGE OF THE GLAZING IS LESS THAN 18 INCHES ABOVE THE FLOOR, THE TOP EDGE OF THE GLAZING IS MORE THAN 18 INCHES ABOVE THE FLOOR, AND ONE OR MORE WALKING SURFACES ARE WITHIN 36 INCHES, MEASURED HORIZONTALLY AND IN A STRAIGHT LINE, OF THE GLAZING. GLAZING IN GUARDS AND RAIL.
- B. ALL DOOR OPENINGS ARE TO BE 4" FROM THE ADJOINING PARTITION U.O.N.
- C. DOOR SIZES INDICATED ARE NOMINAL. GC TO COORDINATE WITH DETAILS AS REFERENCED.
- D. ALL WOOD DOORS TO BE SOLID CORE. SEE SPECS AND DOOR SCHEDULE FOR FINISH.
- E. SEE INTERIOR ELEVATIONS FOR ADDITIONAL DETAILS.
- F. EXTERIOR FINISH PRODUCTS SHALL HAVE LABELS FOR INSPECTION. CRC R327.3.4
- G. SEE FINISH SCHEDULE FOR FINISHES.
- H. DOORS INDICATED AS FULL-HEIGHT SHALL BE CEILING HEIGHT LESS FRAME DIMENSION AT FRAMED OPENINGS. DOOR AND FRAME HEIGHTS SHALL BE PROVIDED.
- I. ALL EMERGENCY ESCAPE AND RESCUE OPENINGS SHALL HAVE A MINIMUM NET CLEAR OPENING OF 20 SQ FT. THE MINIMUM NET CLEAR OPENING FOR GRADE FLOOR EMERGENCY ESCAPE AND RESCUE OPENINGS SHALL BE 3 SQ FT. THE MINIMUM NET CLEAR OPENING HEIGHT DIMENSION SHALL BE 24 INCHES. THE MINIMUM NET CLEAR OPENING WIDTH DIMENSION SHALL BE 20 INCHES. EMERGENCY ESCAPE AND RESCUE OPENINGS SHALL HAVE THE BOTTOM OF THE CLEAR OPENING NOT GREATER THAN 44 INCHES MEASURED FROM THE FLOOR.
- J. WHEN DETAILS INDICATE A LEVEL REFERENCE ELEVATION TO THE TOP OF THE DOORS OR DOOR FRAMES, TOPS OF DOORS OR DOOR FRAMES SHALL BE LEVEL.
- K. CONTRACTOR TO COORDINATE WITH ARCHITECT TO ENSURE SUB-CONTRACTOR PROVIDES ACCURATE LOCKSETS.
- M. HABITABLE SPACES TO HAVE EXTERIOR GLAZING AREA EQUAL TO A MIN. OF 8% OF THE FLOOR AREA. 4% MIN OF THE GLAZING AREA TO BE OPERABLE.

Low Residence
606 Escalona Drive,
Capitola, CA 95010

fuse architects inc.
512 Capitola Ave
Capitola CA 95010
Tel 831.4
Fax 831.4

Attachment: 606 Escalona Drive - Full Plan Set - 09.21.2020 (606 Escalona Drive)

PARTITION SCHEDULE



| # | Issue | Date | Issu |
|---|-------|---------|------------------|
| 0 | 1 | 9/02/20 | PLANNING SUBMITT |

Seal/Signature _____

Project Name
Low Residence

Project Number
APN #: 036-141-25

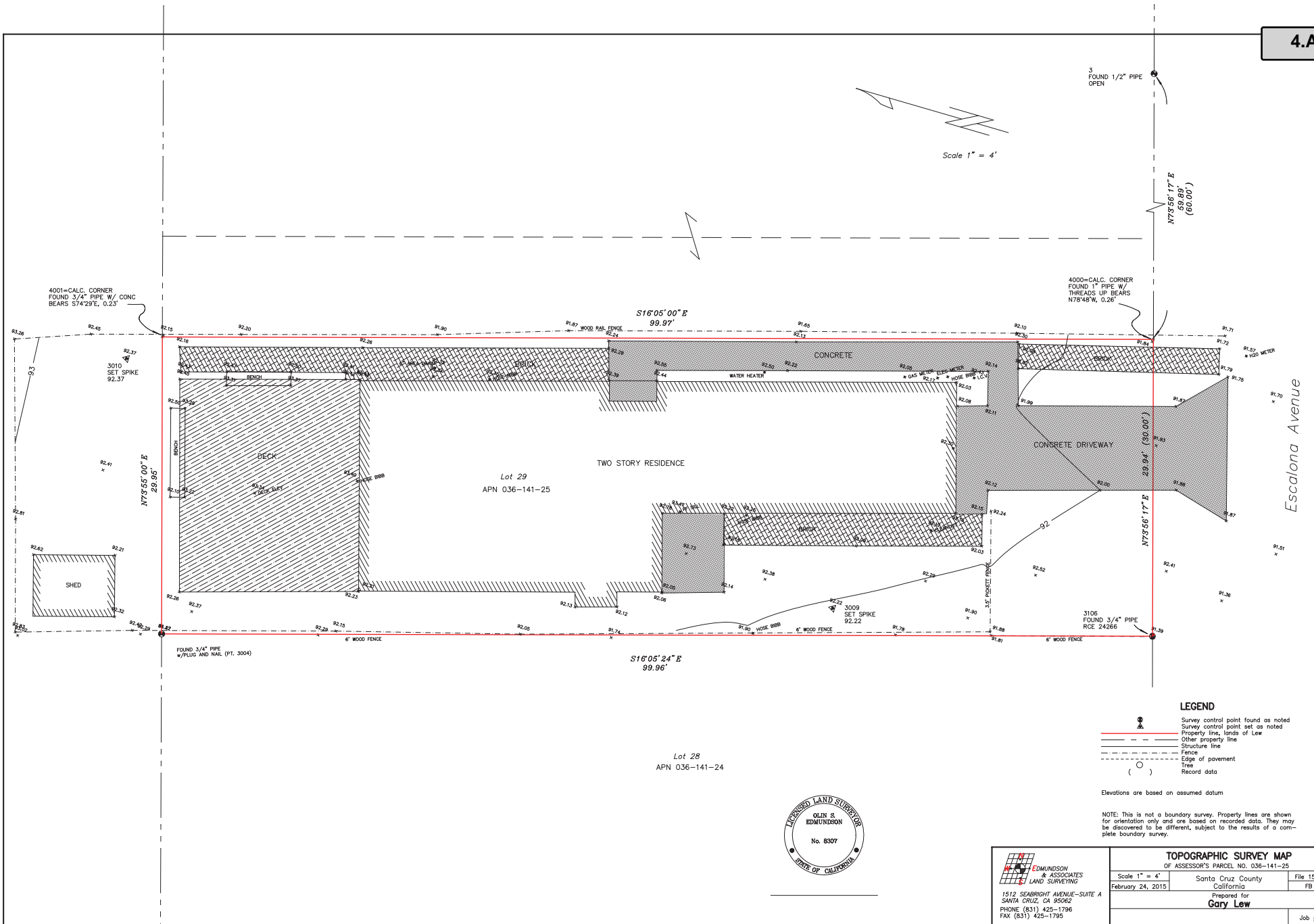
Description
DOOR, WINDOW & PARTITION SCHED

Scale
As indicated

A7.0
© 2020 Fuse

9/16/2020 10:01:13 AM

NOTE: DOOR DIMENSIONS DO NOT INCLUDE FRAME. SIDE LIGHT DIMENSIONS INCLUDE THEIR RESPECTIVE FRAMES.



Attachment: 606 Escalona Drive - Full Plan Set - 09.21.2020 (606 Escalona Drive)



STAFF REPORT

TO: PLANNING COMMISSION
 FROM: COMMUNITY DEVELOPMENT
 DATE: OCTOBER 1, 2020
 SUBJECT: **521 Riverview Drive #20-0050 APN: 035-042-10**

Design Permit for a second-story addition to a two-story single-family residence located within the R-1 (Single-Family Residential) zoning district.

This project is in the Coastal Zone but does not require a Coastal Development Permit.

Environmental Determination: Categorical Exemption

Owner/Representative: Geno Benvenuto, Filed: 02.10.20

APPLICANT PROPOSAL

The applicant is proposing to construct a 169-square-foot second-story addition to an existing single-family residence at 521 Riverview Drive in the R-1 zoning district. The application complies with all development standards of the R-1 zone.

BACKGROUND

On September 9, 2020, the Architectural and Site Review Committee reviewed the design permit application and provided the applicant with the following direction:

Public Works Representative, Danielle Uharriet: informed the applicant that they will need to submit a drainage plan prior to the Planning Commission hearing.

Building Official, Robin Woodman: had no comments.

Local Architect, Frank Phanton: complimented the design.

Assistant Planner, Sean Sesanto: informed the applicant that prior to the Planning Commission hearing, the applicant will need to revise their plans to show the on-site parking spaces, show the existing second-story deck, and show the living area below the garage.

Following the Architecture and Site Review meeting, the applicant submitted a revised site plan, floor plans, and drainage plan including all items requested by the Arch and Site committee.

Development Standards

The following table outlines the zoning code requirements for development in the R-1 (Single-Family Residential) zoning district.

R-1 (Single-Family Residential) Zoning District.

| Development Standards | | | | |
|--|--|--|---|--|
| Building Height | | | | |
| R-1 Regulation | Existing | | Proposed | |
| 25 ft. | 25 ft. | | 25 ft. | |
| Floor Area Ratio (FAR) | | | | |
| | Existing | | Proposed | |
| Lot Size | 7,285 sq. ft. (Not incl. Soquel Creek) | | 7,285 sq. ft. | |
| Maximum Floor Area Ratio | 48% (Max 3,497 sq. ft.) | | 48% (Max 3,497 sq. ft.) | |
| First Story Floor Area | 1,879 sq. ft. | | 1,879 sq. ft. | |
| Second Story Floor Area | 910 sq. ft. | | 1,079 sq. ft. | |
| Deck/Covered Open Space | 586 sq. ft. | | 586 sq. ft. | |
| Deck Exception | -150 sq. ft. | | -150 sq. ft. | |
| TOTAL FAR | 44.1% (3,225 sq. ft.) | | 46.5% (3,394 sq. ft.) | |
| Yards (setbacks are measured from the edge of the public right-of-way) | | | | |
| | R-1 Regulation | Existing | Proposed | |
| Front Yard 1 st Story | 15 ft. | 25 ft. (Living space below garage) 13 ft. (attached garage) | 25 ft. (Living space below garage) 13 ft. (attached garage) Existing Nonconforming | |
| Front Yard 2 nd Story & Garage | 20 ft. | 34 ft. 11 in. 13 ft. (Garage) | 34 ft. 10 in. 13 ft. (Garage) Existing Nonconforming | |
| Side Yard 1 st Story | 10% of lot width | Lot width: 61 ft. 9 in. 6 ft. 2 in. min. | 11 in. (North) 6 ft. 6 in. (South) | 11 in. (North) 6 ft. 6 in. (South) Existing Nonconforming |
| Side Yard 2 nd Story | 15% of lot width | Lot width: 61 ft 9 in. 9 ft. 3 in. min | 5 ft. 1 in. (North) 21 ft. 4 in. (South) | 5 ft. 1 in. (North) 21 ft. 4 in. (South) Existing Nonconforming |
| Rear Yard 1 st Story | 20% of lot depth | Lot depth: 116 ft. 10 in. 23 ft. 4 in. min | 36 ft. 2 in. (Deck) 44 ft. 9 in. (Dwell.) | 36 ft. 2 in. (Deck) 44 ft. 9 in. (Dwelling) |
| Rear Yard 2 nd Story | 20% of lot depth | Lot depth: 116 ft. 10 in. 23 ft. 4 in. min | 40 ft. (2 nd Deck) 42 ft. 6 in. (Dwell.) | 40 ft. (2 nd Deck) 42 ft. 6 in. (Dwelling) |
| Encroachments (list all) | | | | |
| Parking | | | | |
| | Required | Existing | Proposed | |
| Residential (from <u>2,601</u> up to <u>4,000</u> sq. ft.) | 4 spaces total 1 covered | 3 spaces total 1 covered | 3 spaces total 1 covered | |

| | | | |
|--|-------------|-------------|--------------|
| | 3 uncovered | 2 uncovered | 2 uncovered |
| Underground Utilities: required with 25% increase in area | | | Not required |

DISCUSSION

The existing single-family residence is located within the Riverview Terrace neighborhood adjacent to Soquel Creek. The subject property slopes towards the creek and the first story is approximately six feet below street level. The lot is surrounded by one- and two-story single-family residences. The applicant is proposing a 169-square-foot addition to the second story of the residence facing Riverview Drive.

The project will create a new bedroom on the second story of the existing residence. The addition has been designed to blend with the overall design and roofline of the existing home with vertical slatwall panels and gabled composition roof. The new roof will run perpendicular to the street with two new windows facing Riverview Drive. The proposal will improve the look of the structure and fit well within the neighborhood.

Non-Conforming Structure

The existing structure is located within the first- and second-story side setbacks on the northern face. The attached garage is also located within the front setback. The existing structure does not comply with the setback regulations of the zoning code and therefore, is a legal non-conforming structure. Pursuant to code section 17.72.070, an existing non-complying structure that will be improved beyond 80% of the present fair market value of the structure, may not be made unless the structure is brought into compliance with the current zoning regulations. The applicant submitted a construction cost breakdown demonstrating that the alterations are 10.3% of the present fair market value of the structure, so the alterations are permissible.

Parking

Residential lots with a floor area between 2,601 square feet and 4,000 square feet are required to provide four parking spaces, one of which must be covered. The lot currently provides four parking spaces, one of which is covered, so it complies with minimum parking requirements. The three existing uncovered spaces are parallel with the street.

Pursuant to CMC §17.51.135(B), no additional parking shall be required for reconstruction or structural alterations of an existing residential structure, so long as the floor area of the structure is not increased by more than ten percent of the existing gross floor area. The proposed addition will add 6.1% to the existing gross floor area, so the applicant is not required to provide any new parking.

Environmentally Sensitive Habitat Areas

The property is located within the Soquel Creek Riparian Corridor. Under CMC §17.95.030(B), new development must be set back thirty-five feet from the bank of Soquel Creek. The proposed addition to the structure is located 66 feet 11 inches from the bank of Soquel Creek and is on the second floor of an existing single-family residence, so it will not create any impacts to the environmentally sensitive habitat area.

CEQA

This project is categorically exempt under Section 15301 of the California Environmental Quality Act and is not subject to Section 753.5 of Title 14 of the California Code of Regulations, which exempts minor additions and alterations of existing private structures that will not result in an increase of more than 50 percent of the floor area of the structures before the addition, or 2,500 square feet, whichever is less. The proposed project involves a second-story addition that

increase the floor area by 169 square feet (6.1%). No adverse environmental impacts were discovered during project review by Planning Department Staff.

RECOMMENDATION

Staff recommends the Planning Commission review the application and approve project #20-0050 based on the following Conditions of Approval and Findings.

CONDITIONS OF APPROVAL

1. The project approval consists of construction of a 169-square-foot second-story addition. The maximum Floor Area Ratio for the 7,285-square-foot property is 48% (3,497 square feet). The total FAR of the project is 46.5% with a total of 3,394 square feet, compliant with the maximum FAR within the zone. The proposed project is approved as indicated on the final plans reviewed and approved by the Planning Commission on October 1, 2020, except as modified through conditions imposed by the Planning Commission during the hearing.
2. Prior to construction, a building permit shall be secured for any new construction or modifications to structures authorized by this permit. Final building plans shall be consistent with the plans approved by the Planning Commission. All construction and site improvements shall be completed according to the approved plans
3. At time of submittal for building permit review, the Conditions of Approval must be printed in full on the cover sheet of the construction plans.
4. At the time of submittal for building permit review, Public Works Standard Detail Storm Water Best Management Practices (STRM-BMP) shall be printed in full and incorporated as a sheet into the construction plans. All construction shall be done in accordance with Public Works Standard Detail Storm Water Best Management Practices (STRM-BMP).
5. Prior to making any changes to approved plans, modifications must be specifically requested and submitted in writing to the Community Development Department. Any significant changes to the size or exterior appearance of the structure shall require Planning Commission approval.
6. Prior to issuance of building permit, all Planning fees associated with permit #20-0050 shall be paid in full.
7. Prior to issuance of building permit, the developer shall pay Affordable housing in-lieu fees as required to assure compliance with the City of Capitola Affordable (Inclusionary) Housing Ordinance.
8. Prior to issuance of a building permit, the applicant must provide documentation of plan approval by the following entities: Santa Cruz County Sanitation Department, Soquel Creek Water District, and Central Fire Protection District.
9. Prior to issuance of building permits, a drainage plan, grading, sediment and erosion control plan, shall be submitted to the City and approved by Public Works. The plans shall be in compliance with the requirements specified in Capitola Municipal Code Chapter 13.16 Storm Water Pollution Prevention and Protection.
10. Prior to issuance of building permits, the applicant shall submit a stormwater management plan to the satisfaction of the Director of Public Works which implements

all applicable Post Construction Requirements (PCRs) and Public Works Standard Details, including all standards relating to low impact development (LID).

11. Prior to any land disturbance, a pre-site inspection must be conducted by the grading official to verify compliance with the approved erosion and sediment control plan.
12. Prior to any work in the City road right of way, an encroachment permit shall be acquired by the contractor performing the work. No material or equipment storage may be placed in the road right-of-way.
13. During construction, any construction activity shall be subject to a construction noise curfew, except when otherwise specified in the building permit issued by the City. Construction noise shall be prohibited between the hours of nine p.m. and seven-thirty a.m. on weekdays. Construction noise shall be prohibited on weekends with the exception of Saturday work between nine a.m. and four p.m. or emergency work approved by the building official. §9.12.010B
14. Prior to a project final, all cracked or broken driveway approaches, curb, gutter, or sidewalk shall be replaced per the Public Works Standard Details and to the satisfaction of the Public Works Department. All replaced driveway approaches, curb, gutter or sidewalk shall meet current Accessibility Standards.
15. Prior to issuance of a Certificate of Occupancy, compliance with all conditions of approval shall be demonstrated to the satisfaction of the Community Development Director. Upon evidence of non-compliance with conditions of approval or applicable municipal code provisions, the applicant shall remedy the non-compliance to the satisfaction of the Community Development Director or shall file an application for a permit amendment for Planning Commission consideration. Failure to remedy a non-compliance in a timely manner may result in permit revocation.
16. This permit shall expire 24 months from the date of issuance. The applicant shall have an approved building permit and construction underway before this date to prevent permit expiration. Applications for extension may be submitted by the applicant prior to expiration pursuant to Municipal Code section 17.81.160.
17. The planning and infrastructure review and approval are transferable with the title to the underlying property so that an approved project may be conveyed or assigned by the applicant to others without losing the approval. The permit cannot be transferred off the site on which the approval was granted.
18. Upon receipt of certificate of occupancy, garbage and recycling containers shall be placed out of public view on non-collection days.
19. For new residential construction located within the floodplain/floodway, elevation certificates shall be provided at the following stages of construction: 1) prior to building permit issuance; 2) at the time of rough frame inspection; and prior to the finalization of the building permit. The certificates shall be prepared by a licensed engineer or surveyor. The certificate shall document that all residential occupancies are constructed above the Base Flood Elevation (BFE) as per the latest edition of the FEMA Flood Insurance Rate Map.

DESIGN PERMIT FINDINGS**A. The project, subject to the conditions imposed, secures the purposes of the Zoning Ordinance, General Plan, and Local Coastal Plan.**

Community Development Staff, the Architectural and Site Review Committee, and the Planning Commission have all reviewed the project. The proposed second-story addition complies with the development standards of the R-1 (Single Family Residential) District. The project secures the purpose of the Zoning Ordinance, General Plan, and Local Coastal Plan.

B. The project will maintain the character and integrity of the neighborhood.

Community Development Staff, the Architectural and Site Review Committee, and the Planning Commission have all reviewed the application for the second-story addition. The design of the home addition, with new slatwall panels and a new gabled roof, matches the existing design of the home, and will fit in nicely with the existing neighborhood. The project will maintain the character and integrity of the neighborhood.

CALIFORNIA ENVIRONMENTAL QUALITY ACT (CEQA) FINDINGS**A. This project is categorically exempt under Section 15301(e) of the California Environmental Quality Act and is subject to Section 753.5 of Title 14 of the California Code of Regulations.**

Section 15301(e) of the CEQA Guidelines exempts additions to existing structures provided that the addition will not result in an increase of more than 50 percent of the floor area of the structures before the addition, or 2,500 square feet, whichever is less. The proposed addition will increase the floor area by 169 square feet (6.1%), so this exemption applies. No adverse environmental impacts were discovered during project review by Planning Department Staff.

ATTACHMENTS:

1. 521 Riverview Drive - Plan Set - 09.18.20
2. 521 Riverview Drive - Construction Cost Breakdown

Prepared By: Sean Sesanto

RENOVATION OF BENVENUTO RESIDENCE AT: 521 RIVERVIEW AVE - CAPITOLA CALIFORNIA



APN:03504210

| STRUCTURAL DATA | | | | |
|-----------------|------------|----------|-------------|-------------|
| SETBACKS | | REQUIRED | EXISTING | PROPOSED |
| Front Yard | Driveway | 20' | 12'-11" | 12'-11" |
| | 1st. Story | 15' | 35' | 20'-2" |
| | 2nd. Story | 20' | 35' | 20'-2" |
| Rear Yard | 1st. Story | 33' | 78'-6" | 78'-6" |
| | 2nd. Story | 33' | 78'-6" | 78'-6" |
| Side Yard | 1st. Story | 6'-5" | 6'((1)'(r)) | 6'((1)'(r)) |
| | 2nd. Story | 9'-7" | | |
| HEIGHT | | 25' | 25' | 25' |

| FLOOR AREA RATIO | LOT SIZE | MAX. (48%) | EXISTING (34%) | PROPOSED (36%) |
|------------------|-------------|--------------|----------------|----------------|
| | 7,30/sq.ft. | 3,507/sq.ft. | 2,449/sq.ft. | 2,603 sq.ft. |

| | HABITABLE SPACE | GARAGE/CARPOT | TOTAL |
|-----------------------|-----------------|---------------|--------------|
| Existing First Story | 1,534 sq.ft. | --- | 1,534 sq.ft. |
| Existing Second Story | 915 sq.ft. | 369 sq.ft. | 1,284 sq.ft. |
| Proposed Second Story | 1069 sq.ft. | 369 sq.ft. | 1,438 sq.ft. |
| Proposed TOTAL | 2,603 sq.ft. | 369 sq.ft. | 2,972 sq.ft. |

| PARKING | REQUIRED | PROPOSED |
|---------|--------------------|--------------------|
| | 1 Covered spaces | 1 Covered spaces |
| | 3 Uncovered spaces | 3 Uncovered spaces |
| Total | 4 spaces | 4 spaces |

Applicable Codes:

A. The California Building Code and appendices, 2016 Edition, which edition incorporates the International Building Code, 2015 Edition, as published by the International Code Council and includes the Historic, Existing Building, and International Property Maintenance Codes.

B. The California Electrical Code, 2016 Edition, which incorporates the 2014 National Electrical Code as published by the National Fire Protection Association, NFPA 70.

C. The California Mechanical Code, 2016 Edition, which incorporates the 2015 Uniform Mechanical Code as published by the Association of Plumbing and Mechanical Officials.

D. The California Plumbing Code, 2016 Edition, which incorporates the 2015 Edition of the Uniform Plumbing Code.

E. The California Fire Code, 2016 Edition, as amended by the Central Fire Protection District Fire Code, 2015 Edition.

F. The California Residential Code, 2016 Edition, which incorporates the International Residential Code, 2015 Edition.

G. The 2016 California Referenced Standards Code.

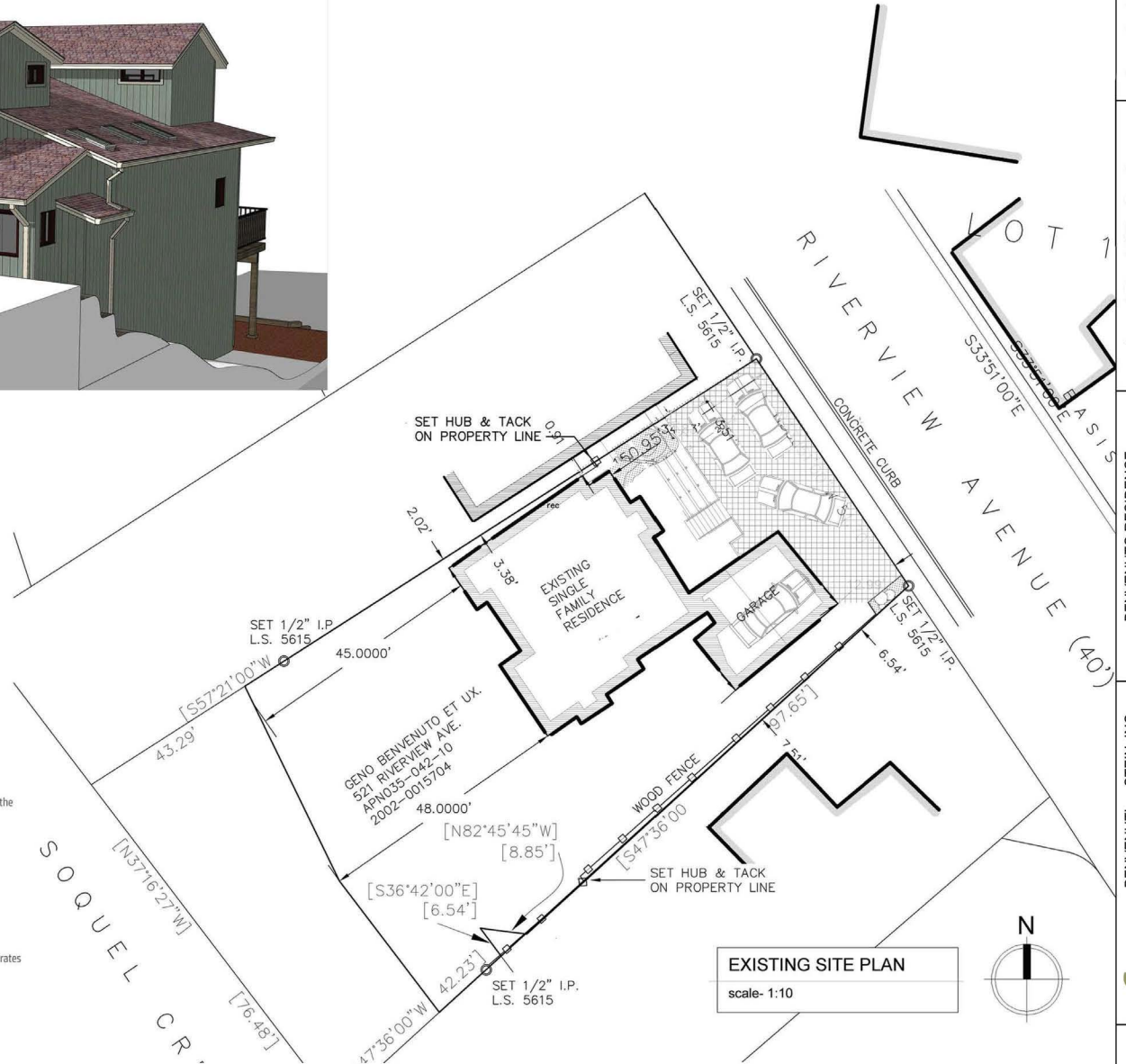
H. The California Energy Code, 2016 Edition.

I. The California Green Building Standards Code, 2016 Edition.

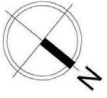
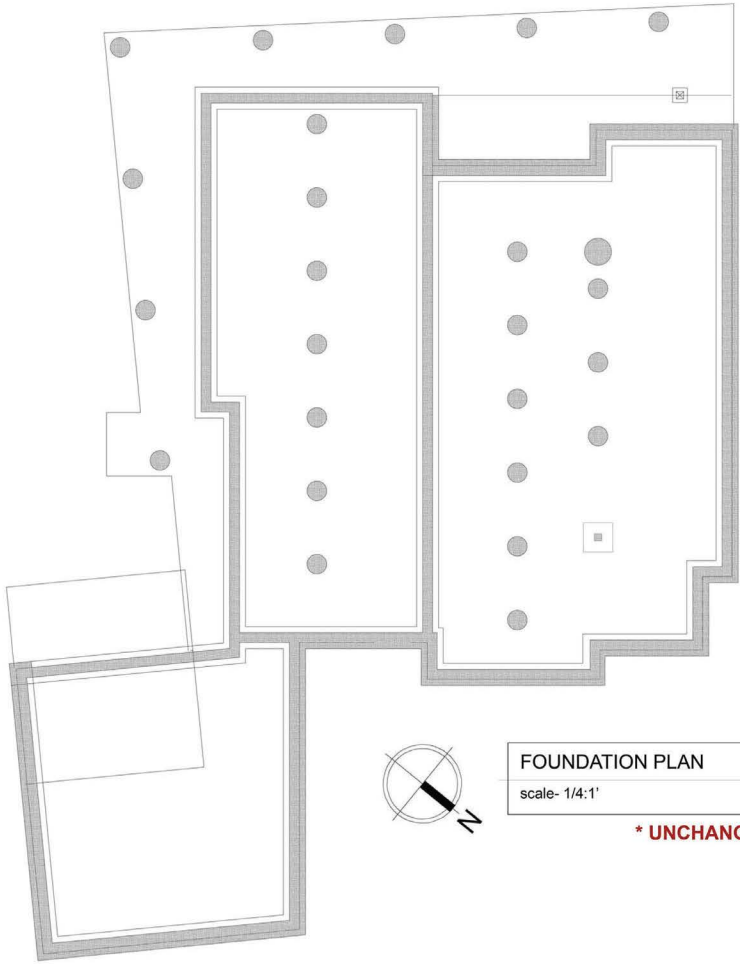
J. The California Administrative Code, 2016 Edition.

K. The California Historical Building Code, 2016 Edition.

L. The California Existing Building Code, 2016 Edition, which incorporates the International Existing Building Code, 2015 Edition.


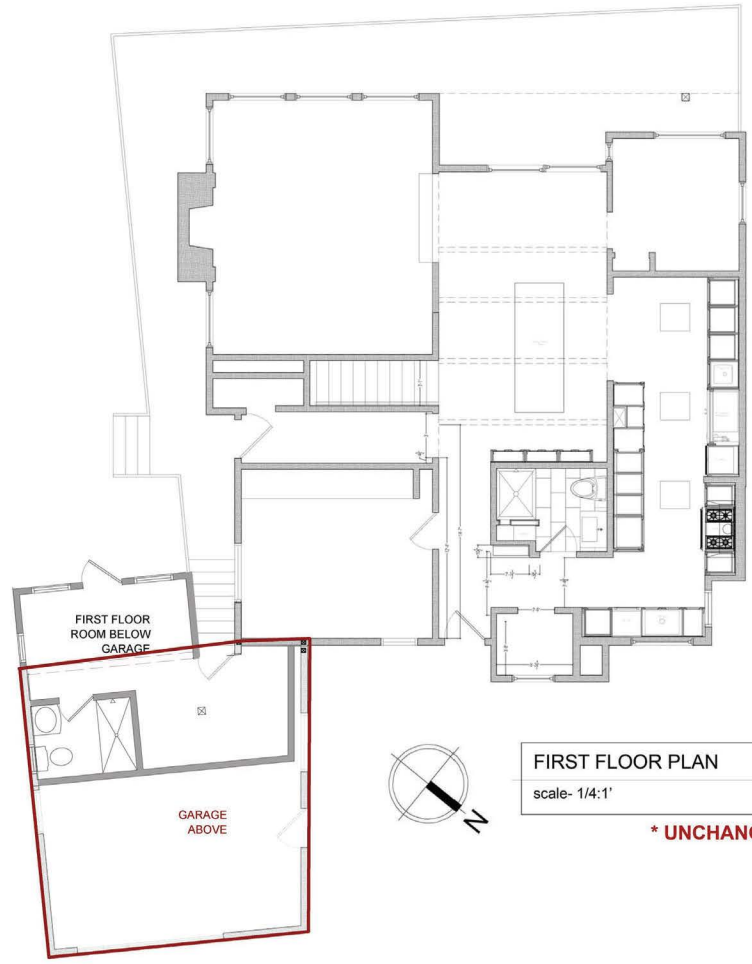


EXISTING SITE PLAN
scale- 1:10



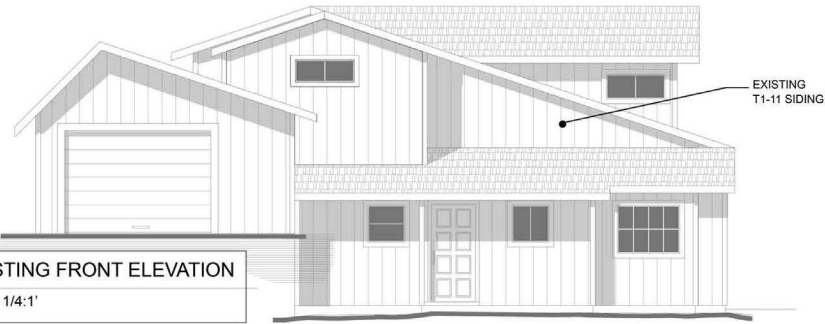
FOUNDATION PLAN
scale- 1/4:1'

* UNCHANGED

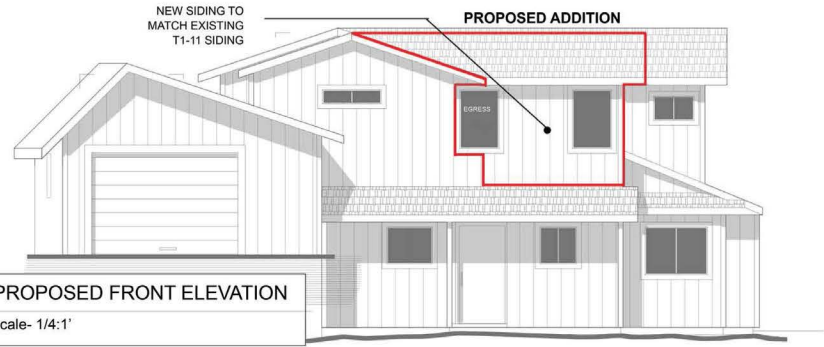


FIRST FLOOR PLAN
scale- 1/4:1'

* UNCHANGED



EXISTING FRONT ELEVATION
scale- 1/4:1'



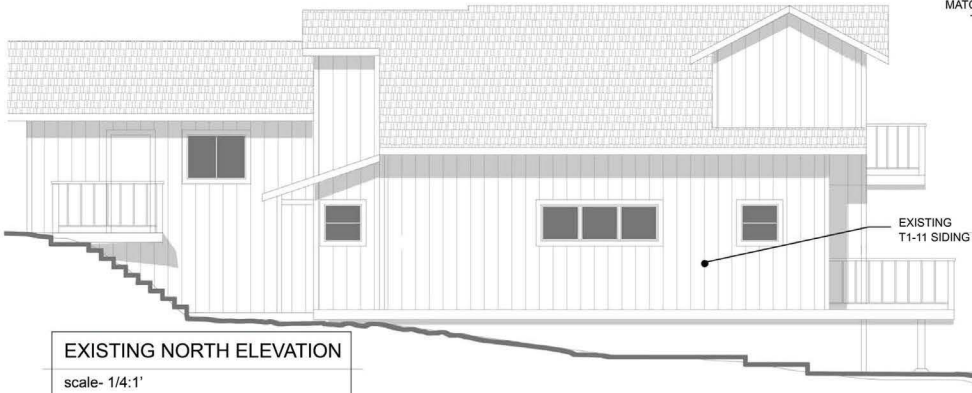
PROPOSED FRONT ELEVATION
scale- 1/4:1'



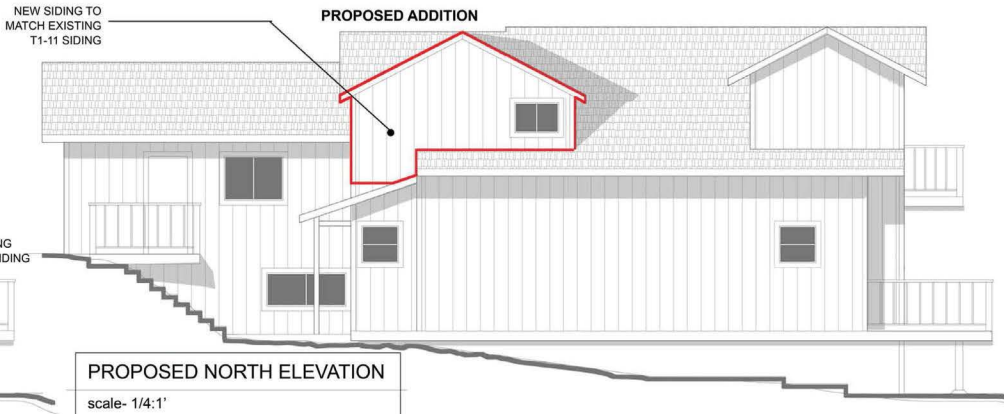
EXISTING SOUTH ELEVATION
scale- 1/4:1' * **UNCHANGED**



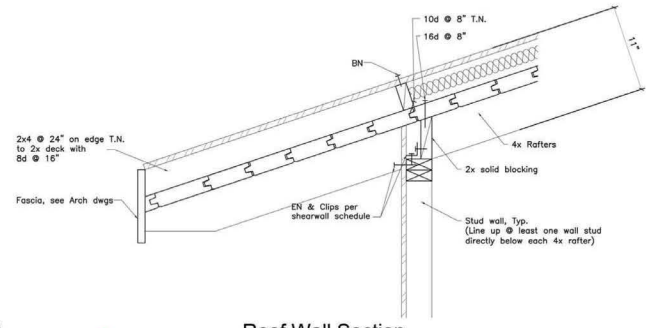
EXISTING REAR ELEVATION
scale- 1/4:1' * **UNCHANGED**



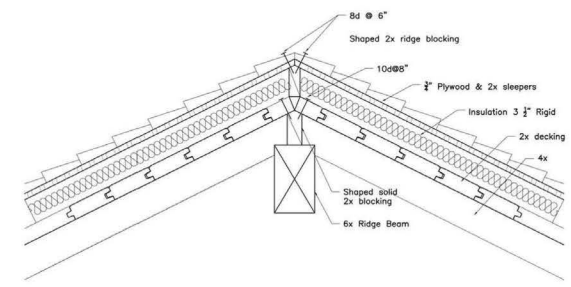
EXISTING NORTH ELEVATION
scale- 1/4:1'



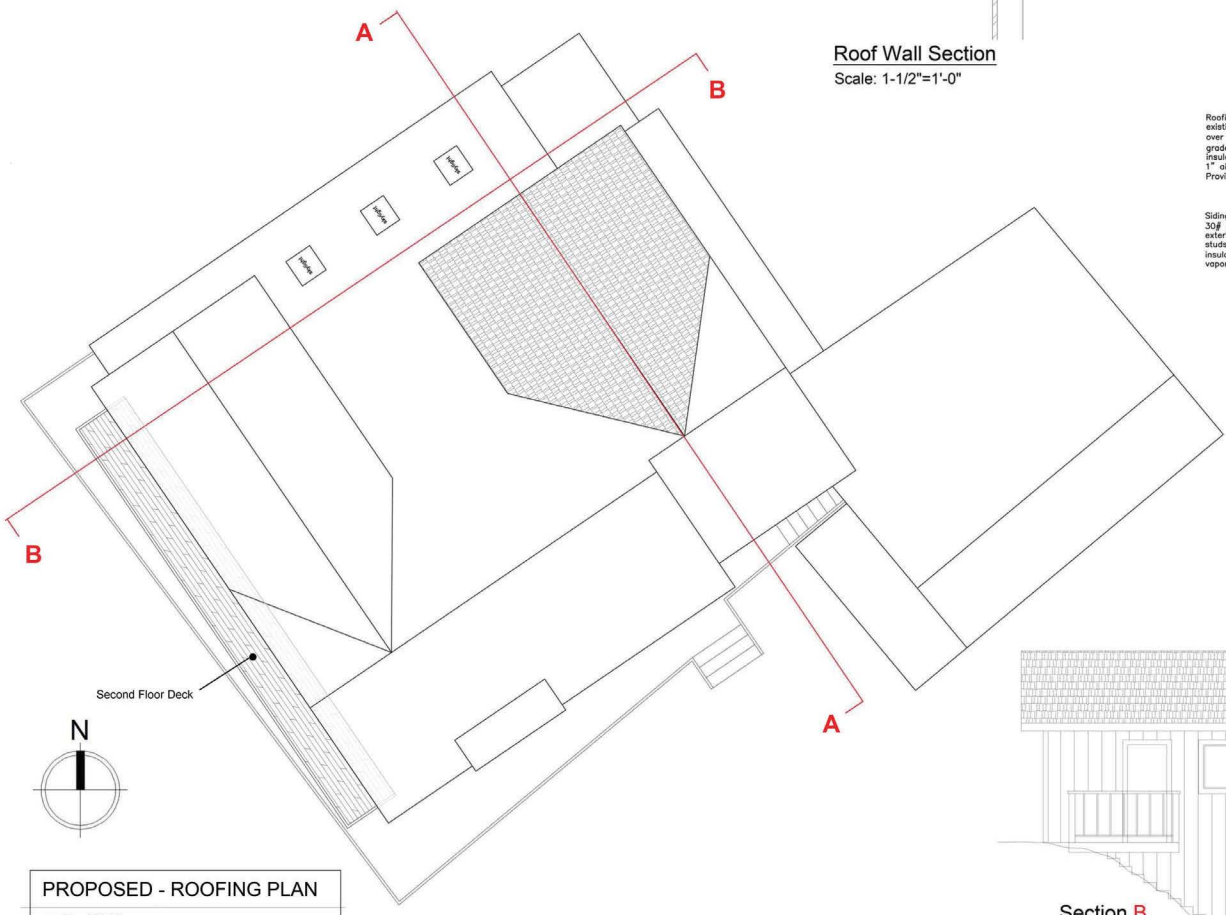
PROPOSED NORTH ELEVATION
scale- 1/4:1'



Roof Wall Section
Scale: 1-1/2"=1'-0"



Roof Ridge Section
Scale: 1-1/2"=1'-0"

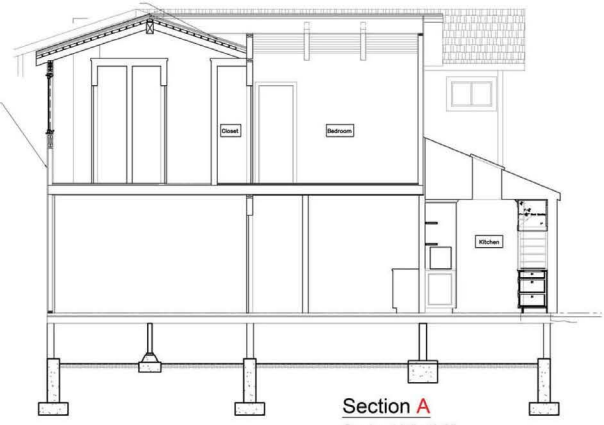


PROPOSED - ROOFING PLAN
scale- 1/4:1'

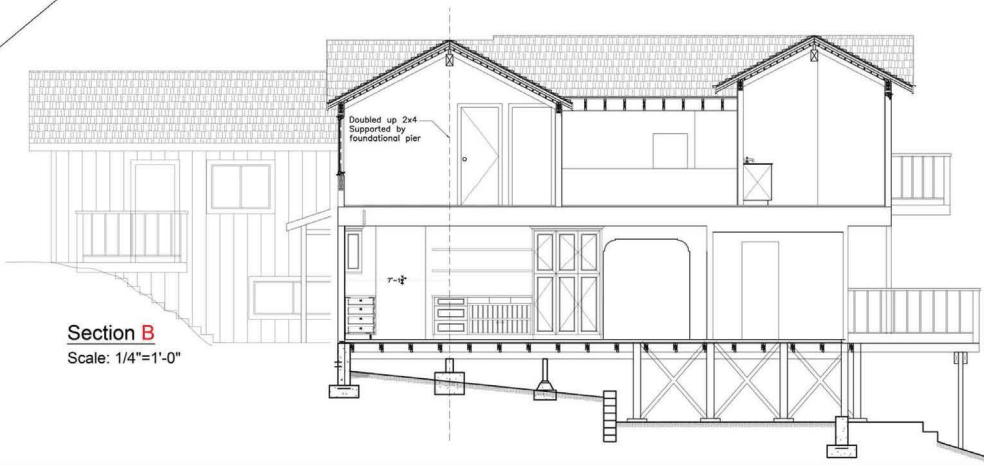


Roofing material to match existing over 50lb roofing felt over 5/8" exterior grade plywood with 1 1/2" rigid insulation with 1" air gap. Provide flashing as required.

Siding to match existing over 30lb building paper & 5/8" exterior plywood, & 2x4 wood studs @ 16 O.C., with batt insulation & 3/4" gap bd. over vapor barrier interior.



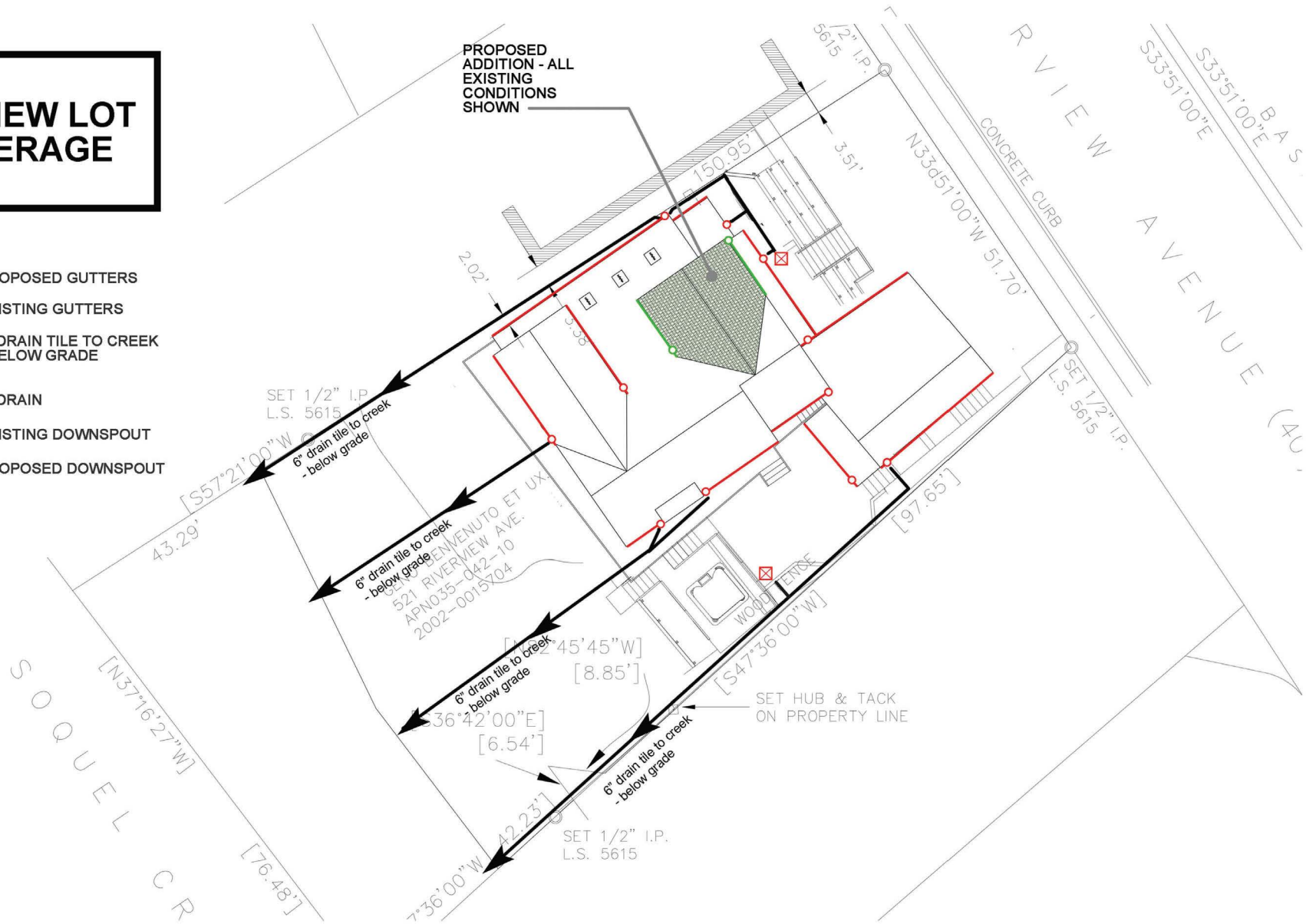
Section A
Scale: 1/4"=1'-0"



Section B
Scale: 1/4"=1'-0"

**NO NEW LOT
COVERAGE**

- PROPOSED GUTTERS
- EXISTING GUTTERS
- 6" DRAIN TILE TO CREEK
- BELOW GRADE
- ⊠ 6" DRAIN
- EXISTING DOWNSPOUT
- PROPOSED DOWNSPOUT



CONSTRUCTION COST BREAKDOWN PER Section 17.72.070

Existing Building Costs:

PLANNING STAFF

| | | | |
|------------------------------------|-----------------------|---|----------------------|
| Existing Residence: | 2789 square feet | = | \$ 557,800.00 |
| | \$ 200.00 square foot | | |
| Existing Garage: | 368 square feet | = | \$ 33,120.00 |
| | \$ 90.00 square foot | | |
| Existing Deck: | 586 square feet | = | \$ 14,650.00 |
| | \$ 25.00 square foot | | |
| <u>Total Existing Value:</u> | | | <u>\$ 605,570.00</u> |
| 80% of Total Existing Value | | | \$ 484,456.00 |

New Construction Costs:

| | | | |
|--------------------------------------|-----------------------|---|---------------------|
| New Conditioned Space: | 169 square feet | = | \$ 33,800.00 |
| | \$ 200.00 square foot | | |
| New Garage: | 0 square feet | = | \$ - |
| | \$ 90.00 square foot | | |
| New deck/porch: | 0 square feet | = | \$ - |
| | \$ 25.00 square foot | | |
| <u>Total New Construction Value:</u> | | | <u>\$ 33,800.00</u> |

Remodel Costs: (50% of "new construction" costs)

| | | | |
|---|-----------------------|---|----------------------------|
| Remodel Conditioned Space: | 284 square feet | = | \$ 28,400.00 |
| | \$ 100.00 square foot | | |
| Remodel Garage: | 0 square feet | = | \$ - |
| | \$ 45.00 square foot | | |
| Remodel Deck: | 0 square feet | = | \$ - |
| | \$ 12.50 square foot | | |
| <u>Total Remodel Value:</u> | | | <u>\$ 28,400.00</u> |
| <u>Total Construction/Remodel Cost</u> | | | <u>\$ 62,200.00</u> |
| % of Existing Value | | | 10.2713% |

Attachment: 521 Riverview Drive - Construction Cost Breakdown (521 Riverview Drive)



STAFF REPORT

TO: PLANNING COMMISSION

FROM: COMMUNITY DEVELOPMENT

DATE: OCTOBER 1, 2020

SUBJECT: **1860 43rd Avenue** **#20-0356** **APN: 034-122-18**

Variance for a first-story patio encroachment into the required side yard setback for a two-story single-family residence located within the R-1 (Single-Family Residential) zoning district.

This project is in the Coastal Zone but does not require a Coastal Development Permit.

Environmental Determination: Categorical Exemption

Property Owner: Mike & Kristy Hughes

Representative: Mike & Kristy Hughes, Filed: 08.31.2020

APPLICANT PROPOSAL

The applicant is requesting a variance for a first-story patio encroachment into the required side yard setback for a two-story single-family residence located in the R-1 (Single-Family) zoning district.

BACKGROUND

On August 28, 2019, the applicant applied for a building permit for an interior remodel, foundation improvements, and new windows. The site plan included a four-foot by 20-foot one-inch wood framed landing in the south side yard setback. After one revision, the plans were approved by Planning staff on October 17, 2019.

On January 13, 2020, the applicant submitted an addendum for door and window changes that included the same four-foot by 20-foot one-inch wood framed landing in the south side yard setback (Attachment 1). The addendum was approved by Planning staff on January 16, 2020.

On April 17, 2020, the applicant submitted a second addendum for interior improvements related to building plan check comments from the City of Capitola's third-party plan check consultant, CSG Consultants (Attachment 2). The April 17, 2020, building plan set included an 11-foot three-inch by 29-foot eight-inch raised concrete patio on the floor plan on Sheet A-2. The new patio was not shown on the site plan on Sheet A-1. The building department typically sends all exterior modifications to the Planning Department for review, but in this instance the Building Department inadvertently neglected to send the plans to the Planning Department for review, and the Building Department granted the permit.

On July 15, 2020, Planning staff conducted a final inspection for the project. On the site visit, staff noted that the patio was located seven inches from the side lot line, well within the required

three-foot side yard setback for decks less than 30 inches in height (CMC §17.15.120(G)). The patio, as built, is ten-feet six-inches wide by 30-feet deep, with several pop-outs at 11-feet two-inches in width. The pop-outs also have large PVC pipe extending through them for irrigation lines for future planters on the patio (Attachment 5). Staff informed the owner that their two options were to remove the area of the patio within the three-foot side yard setback or apply for a variance.

On August 31, 2020, the applicant submitted a variance application to keep the patio in the side yard setback. The application includes letters from the applicant and a letter of support from the neighbors at the adjacent property to the south who would potentially be impacted by the nonconforming patio (Attachment 3). The application also included a quote from a contractor stating that bringing the patio into compliance would cost \$10,000 (Attachment 4).

DISCUSSION

Pursuant to §17.15.120(G), decks in the R-1 zoning district that are less than 30 inches in height must maintain a three-foot side yard setback. The patio, as-built, does not comply with the development standards for the R-1 (Single-Family Residential) zoning district. In order to keep the patio in the current location, the owner must obtain a variance from the Planning Commission.

Variance

To approve a variance, the Planning Commission must make the following findings:

- A. That because of special circumstances applicable to subject property, including size, shape, topography, location or surroundings, the strict application of this title is found to deprive subject property of privileges enjoyed by other properties in the vicinity and under identical zone classification;
- B. That the grant of a variance permit would not constitute a grant of special privilege inconsistent with the limitations upon other properties in the vicinity and zone in which subject property is situated.

In relation to variance finding A, the subject property is relatively large by Capitola standards (6,316 square feet), regularly shaped, and flat. The special circumstance applicable to the subject property is that, at 60 feet wide, it is wider than the standard lot width of 40 feet for the majority of the lots on the street.

In relation to variance finding B, the majority of the lots on 43rd Avenue have nonconforming residential structures that do not comply with side setback requirements. Staff utilized aerial images to access the existing structures along the street relative to the setback requirements. From the aerial survey, the structures at 1858, 1863, 1853, 1843, 1820, 1814, 1788, 1799, 1789, 1791, 1854, 1755, 1736, 1730, 1731, and 1720 43rd Avenue all appear to be nonconforming in terms of compliance with side yard setbacks. Therefore, the granting of a variance to the side setback requirements would not constitute a grant special privilege inconsistent with the limitations upon other properties in the vicinity and zone in which the subject property is situated.

Mitigation to Proximity to Side Yard Lot Line

The applicant is proposing to mitigate the privacy issues caused by the proximity of the patio to the adjacent neighbor by installing a six-foot-tall fence with two feet of lattice at the top. This mitigation measure complies with the fence height regulations. Also, the application includes a letter of support from the neighbors at the adjacent property to the south who would potentially be impacted by the nonconforming patio (Attachment 3). Staff suggested that the applicant

place planters along the portion of the patio closest to the neighbor to act as a three-foot buffer. The applicant did not put the suggested planters in the plans. If the Planning Commission chooses to approve the variance, the commission may add a condition requiring planters if considered an appropriate mitigation tool.

CEQA

Section 15303(e) of the CEQA Guidelines exempts accessory (appurtenant) structures, including garages, carports, patios, swimming pools, and fences. The proposed project involves a raised concrete patio less than 30 inches in height. No adverse environmental impacts were discovered during review of the proposed project.

RECOMMENDATION

Staff recommends the Planning Commission approve the variance with appropriate mitigation measures.

CONDITIONS OF APPROVAL

1. The project approval consists of a variance for a first-story patio encroachment into the required side yard setback for a two-story single-family residence. The proposed project is approved as indicated on the final plans reviewed and approved by the Planning Commission on October 1, 2020, except as modified through conditions imposed by the Planning Commission during the hearing.
2. Final building plans shall be consistent with the plans approved by the Planning Commission. All construction and site improvements shall be completed according to the approved plans.
3. Prior to making any changes to approved plans, modifications must be specifically requested and submitted in writing to the Community Development Department. Any significant changes to the size or exterior appearance of the structure shall require Planning Commission approval.
4. This permit shall expire 24 months from the date of issuance. The applicant shall have an approved building permit and construction underway before this date to prevent permit expiration. Applications for extension may be submitted by the applicant prior to expiration pursuant to Municipal Code section 17.81.160.
5. The planning and infrastructure review and approval are transferable with the title to the underlying property so that an approved project may be conveyed or assigned by the applicant to others without losing the approval. The permit cannot be transferred off the site on which the approval was granted.

VARIANCE FINDINGS

- A. Special circumstances applicable to the subject property, including size, shape, topography, location or surroundings, exist on the site and the strict application of this title is found to deprive subject property of privileges enjoyed by other properties in the vicinity and under identical zone classification;**

The subject property is relatively large by Capitola standards (6,316 square feet), regularly shaped, and flat. The special circumstance applicable to the subject property is that, at 60 feet wide, it is wider than the standard lot width of 40 feet for the majority of the lots on the street.

B. The grant of a variance would not constitute a grant of a special privilege inconsistent with the limitation upon other properties in the vicinity and zone in which subject property is situated.

The majority of lots on 43rd Avenue have nonconforming residential structures that do not comply with side setback requirements. Staff utilized aerial images to access the existing structures along the street relative to the setback requirements. From the aerial survey, the structures at 1858, 1863, 1853, 1843, 1820, 1814, 1788, 1799, 1789, 1791, 1854, 1755, 1736, 1730, 1731, and 1720 43rd Avenue all appear to be nonconforming in terms of compliance with side yard setbacks. Therefore, the granting of a variance to the side setback requirements would not constitute a grant special privilege inconsistent with the limitations upon other properties in the vicinity and zone in which the subject property is situated.

CALIFORNIA ENVIRONMENTAL QUALITY ACT (CEQA) FINDINGS

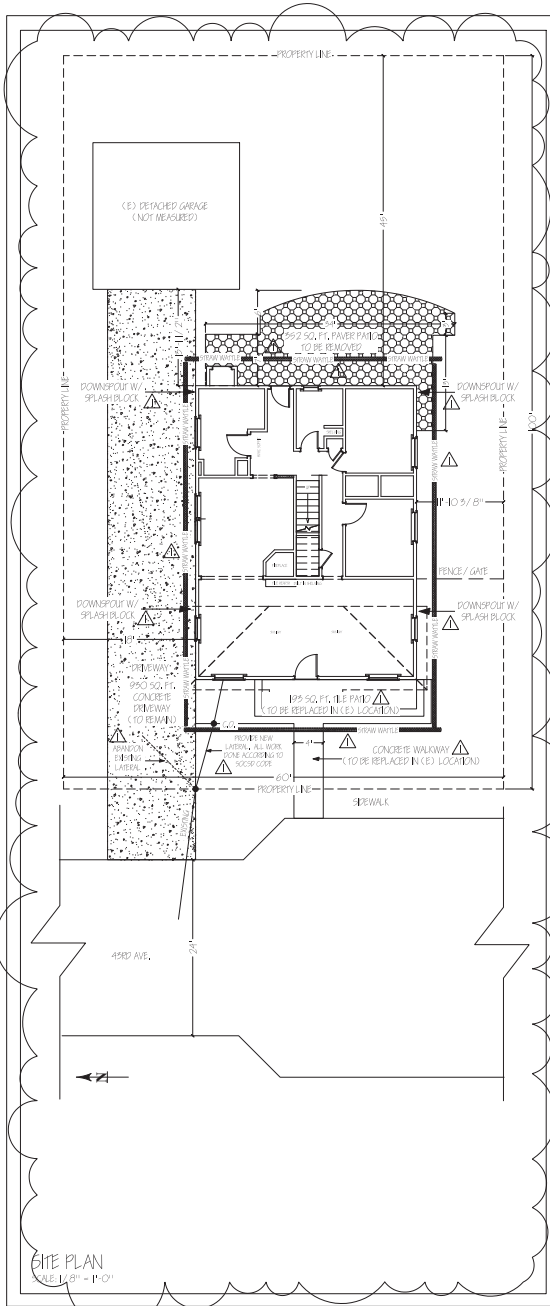
A. This project is categorically exempt under Section 15303(e) of the California Environmental Quality Act and is subject to Section 753.5 of Title 14 of the California Code of Regulations.

Section 15303(e) of the CEQA Guidelines exempts accessory (appurtenant) structures, including garages, carports, patios, swimming pools, and fences. The proposed project involves a raised concrete patio less than 30 inches in height. No adverse environmental impacts were discovered during review of the proposed project.

ATTACHMENTS:

1. 1860 43rd Avenue - Building Permit Plan Set Delta 2 - 01.13.2020 - Letter
2. 1860 43rd Avenue - Building Permit Plan Set Delta 3 - 04.17.2020
3. 1860 43rd Avenue - Variance Application Letters + Site Plan + Front Elevation
4. Patio Modification Estimate - Whitlow Concrete - 08.26.2020
5. 1860 43rd Avenue - Site Visit Pictures - 07.15.2020

Prepared By: Matt Orbach
Associate Planner



GENERAL NOTES:

TYPICAL CONSTRUCTION REQUIREMENTS OF THE 2016 CRC SHALL APPLY WHERE APPLICABLE AND WHEN NOT SPECIFICALLY NOTED OTHERWISE ON THE DRAWING.

ALL NEW WORK SHALL CONFORM TO THE 2016 CALIFORNIA BUILDING CODE, 2016 CALIFORNIA FURNITURE CODE, 2016 CALIFORNIA FIRE CODE, 2016 CALIFORNIA PLUMBING CODE, 2016 CALIFORNIA MECHANICAL CODE, 2016 CALIFORNIA ELECTRICAL CODE, 2016 CALIFORNIA GREEN BUILDING STANDARDS, 2016 CALIFORNIA ENERGY STANDARDS, AND THE CITY OF CARPUELA CODE AMENDMENTS. IN THE EVENT OF CONFLICT BETWEEN PERTINENT CODES AND REGULATIONS AND THE REFERENCED STANDARDS OF THESE NOTES, THE PROVISIONS OF THE MORE STRINGENT SHALL GOVERN.

CONTRACTORS SHALL VERIFY ALL EXISTING SIZE & BUILDING CONDITIONS AND DIMENSIONS PRIOR TO START OF WORK. CONTRACTOR SHALL ALSO REVIEW THESE PLANS AND ALL OTHER ADDITIONAL DOCUMENTS AND NOTIFY DESIGNER OF ANY CHANGES IN THE WORK, INCLUDING CODE REQUIREMENTS, PRIOR TO ANY WORK COMMENCING. IF ANY DISCREPANCIES OCCUR BETWEEN THE DRAWINGS AND ACTUAL FIELD CONDITIONS, NOTIFY THE DESIGNER AT ONCE BEFORE COMMENCING ANY CONSTRUCTION.

THESE DRAWINGS ARE DIAGRAMMATIC AND ARE INTENDED TO DESCRIBE THE PROJECT SUFFICIENTLY, BY REFERENCE OR IMPLICATION TO CAUSE A COMPLETE OPERATIONAL PROJECT. THEY DO NOT REPRESENT TO SHOW OR INCLUDE EVERY SPECIFIC ITEM WHICH MAY BE NECESSARY TO COMPLETE THE PROJECT, NOT ALL CODES AND ORDINANCES PERTAINING TO THIS PROJECT HAVE BEEN INCORPORATED INTO THESE PLANS.

WHERE DETAILS ARE NOT PROVIDED WITHIN THESE PLANS AND ADDITIONAL CONSTRUCTION DOCUMENTS, THE CONTRACTOR SHALL WORK TO ACCEPTED STANDARDS OF GOOD CONSTRUCTION PRACTICE TO ENSURE A SOUND, WEATHERPROOF STRUCTURE. IN THE CASE OF UNCERTAINTY, THE CONTRACTOR SHALL CONSULT THE DESIGNER PRIOR TO COMMENCEMENT OF WORK.

THE GENERAL CONTRACTOR SHALL ASSUME COMPLETE RESPONSIBILITY FOR JOB SITE CONDITIONS DURING THE COURSE OF CONSTRUCTION OF THE PROJECT, INCLUDING THE SAFETY OF ALL PERSONS AND PROPERTY. THIS RESPONSIBILITY SHALL EXTEND CONTINUOUSLY AND NOT BE LIMITED TO NORMAL WORKING HOURS. THE CONTRACTOR SHALL INDEMNIFY AND HOLD HARMLESS THE DESIGNER FROM AND AGAINST ALL CLAIMS, DAMAGES, LOSSES, AND EXPENSES, INCLUDING ATTORNEY'S FEES ARISING OUT OF OR RESULTING FROM THE PERFORMANCE OF THE WORK ON THE PROJECT, EXCEPTING LIABILITY ARISING FROM THE SOLE NEGLIGENCE OF THE DESIGNER.

DIMENSIONS ARE TO FACE OF SHEETROCK, UNLESS NOTED OTHERWISE. PLEASE VERIFY ALL DIMENSIONS BEFORE PROCEEDING WITH WORK.

ALL PLYWOOD PANELS WHICH HAVE ANY EDGE OR SURFACE PERMANENTLY EXPOSED TO WEATHER SHALL BE CLASSED EXTERIOR GRADE PLYWOOD. FLOOR SHEATHING SHALL BE LAYED WITH FACE GRAIN PERPENDICULAR TO THE SUPPORTS. PLYWOOD SHALL BE EXTERIOR GRADE UNDER ALL FLOORINGS.

PROVIDE FLASHING AND CALLING FOR A WEATHERBUILT JOINT.

ENCLOSED ACCESSIBLE SPACE UNDER STAIRWAY SHALL HAVE WALLS, UNDER-SHAPE SURFACE AND ANY SOFFITS PROTECTED ON THE ENCLOSED SIDE WITH 1/2" GYP. BOARD PER CRC 902.2.

EXTERIOR DOORS AND DOORS SEPARATING CONDITIONED SPACE FROM NON-CONDITIONED SPACE SHALL HAVE WEATHER STRIPPING.

ALL EMERGENCY ESCAPE WINDOWS SHALL HAVE A NET CLEAR OPENING OF NOT LESS THAN 5.7 SQUARE FEET. THE NET CLEAR HEIGHT OPENING SHALL NOT BE LESS THAN 24 INCHES AND THE NET CLEAR WIDTH SHALL NOT BE LESS THAN 20 INCHES. GRADE FLOOR OPENINGS SHALL HAVE A NET CLEAR OPENING OF NOT LESS THAN 9 SQUARE FEET, A GRADE FLOOR OPENING, AS DEFINED IN CHAPTER 2 IS AN OPENING WITH A HEIGHT NO GREATER THAN 44 INCHES ABOVE THE FINISHED GROUND (SLOPE) PAVEMENT OUTSIDE THE WINDOW.

THERE SHALL BE A LANDING OR FLOOR ON EACH SIDE OF EACH EXTERIOR DOOR. THE WIDTH OF EACH LANDING SHALL BE NOT LESS THAN THE DOOR SERVICE. EVERY LANDING SHALL HAVE A DIMENSION OF NOT LESS THAN 59 INCHES MEASURED IN THE DIRECTION OF TRAVEL. THE SLOPE AT EXTERIOR LANDINGS SHALL NOT EXCEED 4 UNIT VERTICAL IN 12 UNIT HORIZONTAL (2 PERCENT). RSI-10.

LANDINGS OR FINISHED FLOORS AT THE REQUIRED EGRESS DOOR SHALL BE NOT MORE THAN 1/2 INCHES LOWER THAN THE TOP OF THE THRESHOLD, OR THE LANDING OR FLOOR ON THE EXTERIOR SIDE SHALL BE NOT MORE THAN 7/8 INCHES BELOW THE TOP OF THE THRESHOLD PROVIDED THE DOOR DOES NOT SWING OVER THE LANDING OR FLOOR. RSI-10.4

DOORS OTHER THAN THE REQUIRED EGRESS DOOR SHALL BE PROVIDED WITH LANDINGS OR FLOORS NOT MORE THAN 7/8 INCHES BELOW THE TOP OF THE THRESHOLD. RSI-10.2

ALL NEW GLASS DOORS ARE TO HAVE TEMPERED GLAZING. ALL GLAZING IN ANY AREAS SUBJECT TO HUMAN IMPACT SHALL BE TEMPERED GLASS, GLAZING WITHIN 24" OF ANY EDGE OF DOOR OR WITHIN 6" OF THE FLOOR MUST COMPLY.

ALL GLAZING WITHIN A 24 INCH ARC OF EITHER VERTICAL EDGE OF A DOOR IN THE CLOSED POSITION SHALL BE SAFETY GLAZED.

LABELS TO REMAIN ON ALL NEW WINDOWS, DOORS, AND SKYLIGHTS FOR INSPECTION.

WINDOWS MAX. U-FACTOR OF 0.4 FOR UP TO 75 SQUARE FEET. FOR AREAS GREATER THAN 75 SQUARE FEET THE MAX U-FACTOR SHALL BE 0.32.

FOR ALL REMODELS INSULATION MEETING THE MANDATORY FEATURE REQUIREMENTS IN THE CALIFORNIA ENERGY CODE SHALL BE INSTALLED AT CEILING, WALLS, FLOORS, AND WATER PIPES, WHEN THESE AREAS ARE EXPOSED DURING REMODELING. SCC CODE R10.2(5).

SEAL ALL PENETRATIONS THROUGH WATERPROOFING MEMBRANES, INCLUDING NEW OR EXISTING WEATHER RESISTIVE BARRIER, DECK COATING, AND ROOFING MEMBRANE WITH MANUFACTURER APPROVED SEALANT. TP.

ALL NEW SPACE CONDITIONING EQUIPMENT, WATER HEATERS, SHOWER HEADS, AND FAUCETS MUST BE CERTIFIED AS COMPLYING WITH THE APPLIANCE EFFICIENCY STANDARDS & CALGREEN STANDARDS.

PROVIDE 24 INCH WIDE SOLID FLOORING ACCESS WAY TO THE FURNACE AND 30 INCH WORKING SPACE AT CONTROL SIDE OF THE FURNACE.

PROVIDE/VERIFY ONE ELECTRIC OUTLET AND SWITCH IS LOCATED AT THE ACCESS OPENING.

VERIFY THAT COMBUSTION AIR IS PROVIDED TO FURNACE. VERIFY SUFFICIENT AIRC VENTILATION IS PROVIDED.

ALL NEW FUEL BURNING EQUIPMENT SUCH AS WATER HEATERS AND FURNACES SHALL BE ASSURED A SUFFICIENT SUPPLY OF COMBUSTION AIR, PER THE MAN.

WHEN MORE THAN 40 FEET OF NEW OR REPLACEMENT SPACE CONTAINING DUCT SYSTEM DUCTS ARE INSTALLED, THE DUCTS SHALL BE INSULATED, SEALED AND FIELD TESTED. DUCTS SHALL BE INSULATED WITH A MINIMUM OF R-6 IN UNCONDITIONED SPACE AND A MINIMUM OF R-2 IN CONDITIONED SPACE. CHECK CODES 19.03.01.1

FLOOR FLOORS AND WALLS WITHIN SHOWER COMPARTMENTS SHALL BE FINISHED WITH AN ABSORBENT SURFACE, SUCH WALL SURFACE SHALL EXTEND TO A HEIGHT OF NOT LESS THAN 6 FEET ABOVE THE FLOOR PER CRC 902.2.

CLEARANCES REQUIRED FOR TOILET: 30 INCHES SPACE WITH 24 INCHES CLEAR IN FRONT, CRC 402.8

PRESSURE BALANCE OR THERMOSTATIC MIXING VALVES ARE REQUIRED AT TUB/ SHOWER WITH 100 DEGREE MAX.

PROPERTY INFORMATION:

ADDRESS: 1860 43RD AVE, CARPUELA, CA 95010

APN: 054-122-18

APPROX. LOT AREA: 6,316.20 SF

APPROX. SQUARE FOOTAGE: 2100 SF

REMODELED SQUARE FOOTAGE: 1100 SF

ZONING: R-1

OCCUPANCY: R-5

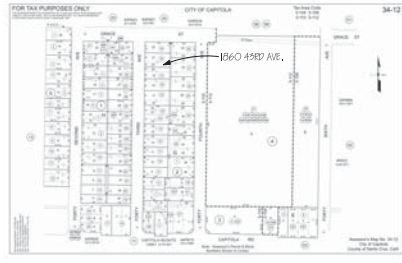
NEAR COASTAL BOUNDARY: YES

CONSTRUCTION TYPE: V-9

FIRE SPRINKLERS: NO

APPLICABLE CODES: 2016 CRC, CBC, CFC, CFC, CMC, CMC, 2016 CAL, GREEN BLDG. STANDARDS, 2016 CAL, ENERGY STANDARDS, & CITY OF CARPUELA AMENDMENTS

PARCEL MAP:

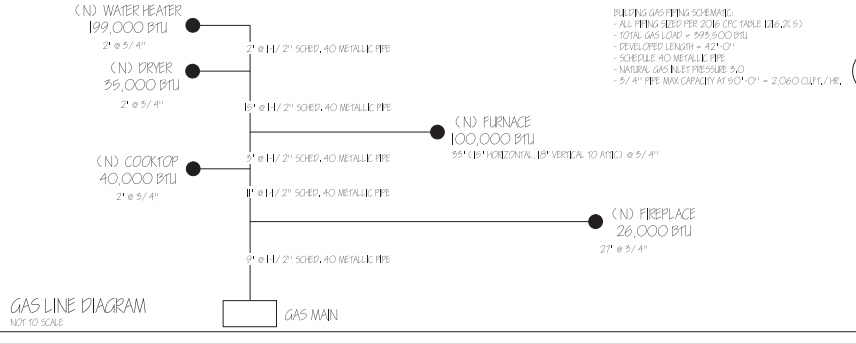


SCOPE OF WORK:

- REMODEL MASTER BATH & TWO UPSTAIRS BATHS REMODEL TO INCLUDE:
 - REMOVE EXISTING FIBERGLASS ON FIRST FLOOR INCLUDING CHIMNEY CHASE IN BEDROOM 2, REMOVE WOOD SHOVE AND HEARTH ON SECOND FLOOR.
 - REMOVE SKYLIGHTS IN ENTRY / LIVING AREA.
 - REMOVE WALLS AND FRAME NEW WALLS AS SHOWN.
 - REMOVE EXTERIOR WATER HEATER CLOSET AND DECK.
 - NEW ON DEMAND WATER HEATER (NATURETRON 240A)
 - NEW FURNACE (CARRIER 9950340000) IN (C) AIRC LOCATION, NEW DUCTWORK.
 - RE-PIPE ENTIRE HOUSE.
 - NEW WINDOWS ON FIRST FLOOR, EXCEPT FOR THE TWO WINDOWS ON FRONT OF HOUSE.
 - KEEP EXISTING WINDOWS ON SECOND FLOOR, REMOVE EXTERIOR DOOR TO DECK.
 - NEW GAS BREAKER IN LIVING ROOM.
 - NEW ELECTRICAL SUB-PANEL, EXISTING MAIN PANEL TO REMAIN.
 - ALL NEW ELECTRICAL (LIGHTING, OUTLETS, SWITCHES)
 - NEW FRONT HURD IN MASTER BATH 1 1/2" X 24" HURD.
 - NEW LANDINGS AT NEW FRENCH DOORS.
 - NEW HOT/ COLD PLUMBER HOSE REE OUTSIDE MASTER BED/ BATH.
 - RECONSTRUCT MASTER BATH AND TWO BATHS ON SECOND FLOOR.
 - NEW FLOORING THROUGHOUT FIRST FLOOR (LUXURY VINYL PLANK), TILE IN BATHROOMS, NEW CARPET IN SECOND FLOOR BEDROOMS AND DEN.

SHEET INDEX:

- A-1: SITE PLAN, PROJECT INFORMATION, & GENERAL NOTES
- A-2: EXISTING & PROPOSED PLANS
- A-3: PROPOSED INTERIOR ELEVATIONS
- A-4: PROPOSED ELECTRICAL PLAN
- A-5: EXISTING & PROPOSED EXTERIOR ELEVATIONS
- A-6: EXISTING & PROPOSED EXTERIOR ELEVATIONS
- S-1: FOUNDATION PLAN, 2ND FLOOR FRAMING, ROOF FRAMING PLANS, TECHNICAL SPECIFICATIONS
- S-2: FOUNDATION AND FRAMING DETAILS
- EN-1: ENERGY COMPLIANCE
- EN-2: ENERGY COMPLIANCE
- CG-1: CALGREEN MANDATORY



Attachment: 1860 43rd Avenue - Building Permit Plan Set Delta 2 - 01.13.2020 - Letter (1860 43rd Avenue)



Eric A. Eide, Architect
 Certified Interior Designer
 eric@eidedesign.com
 851.844.0282
 www.eidedesign.com



SITE PLAN, PROJECT INFORMATION, & GENERAL NOTES

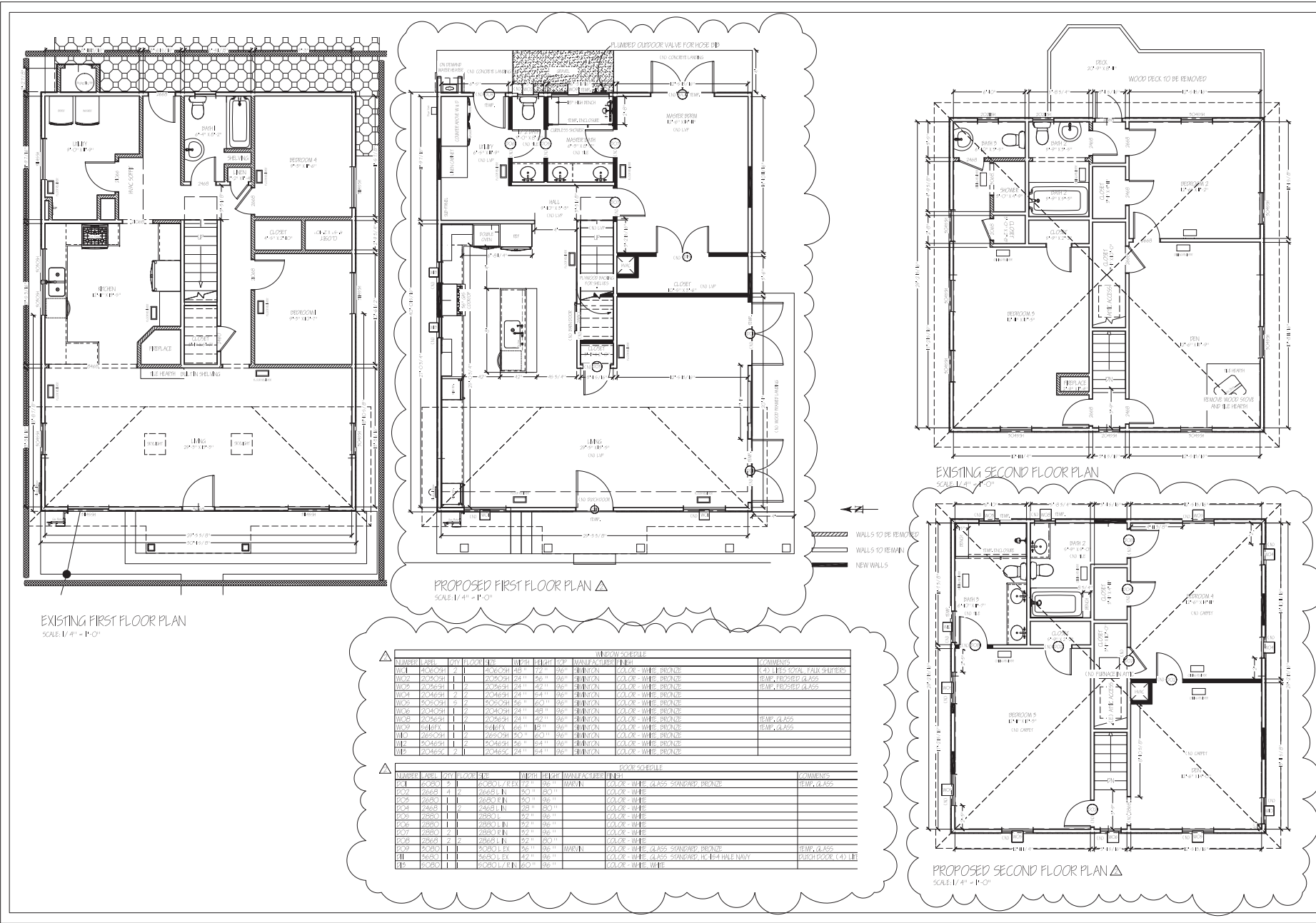
1860 43RD AVE., CARPUELA, CA 95010
 APN: 054-122-18

| NO. | REVISION |
|-----|----------|
| 1 | REVISION |
| 2 | REVISION |
| 3 | REVISION |
| 4 | REVISION |

NOTED

1/21/19

A-1



Attachment: 1860 43rd Avenue - Building Permit Plan Set Delta 2 - 01.13.2020 - Letter (1860 43rd Avenue)



Eric A. Eide, Architect
 Certified Interior Designer
 eric@eidesigns.com
 831.540.0282
 www.eidesigns.com



EXISTING & PROPOSED PLANS

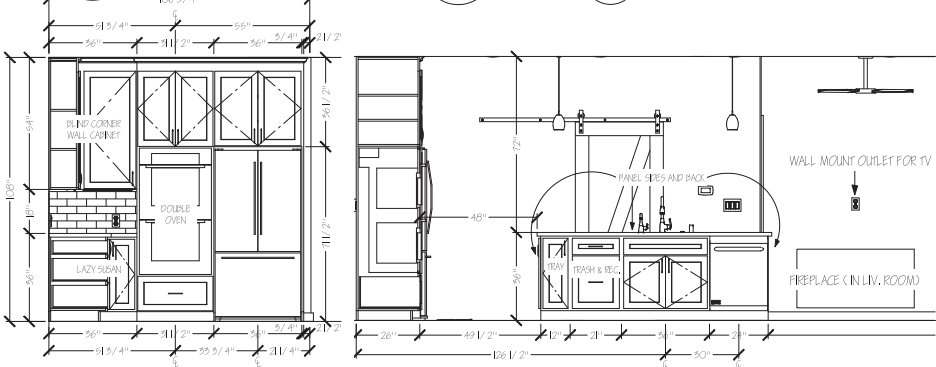
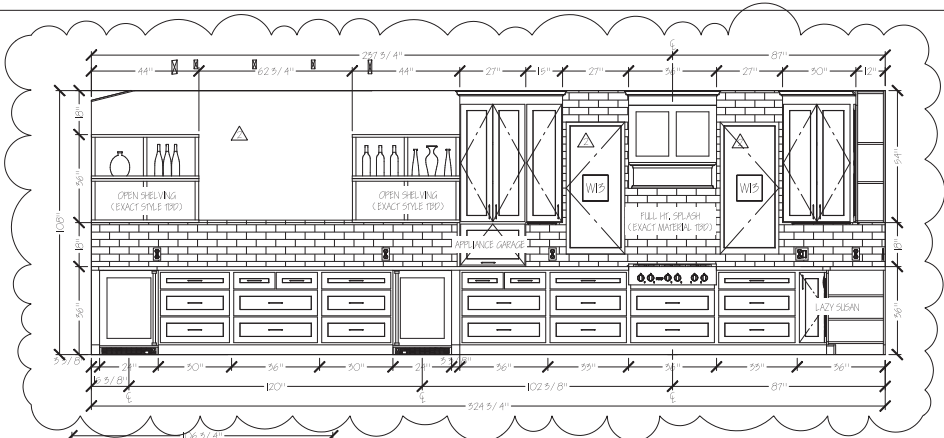
1860 43RD AVE.,
 CAPITOLA, CA 95010
 APN: 034-122-18

SHEETS
 01 - BEHOLD
 02 - PLUMBING
 03 - ELECTRICAL
 04 - MECHANICAL

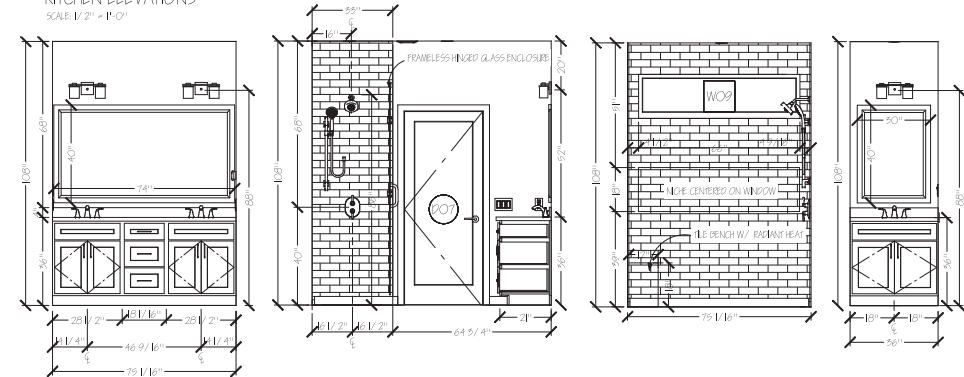
NOTED

07/20

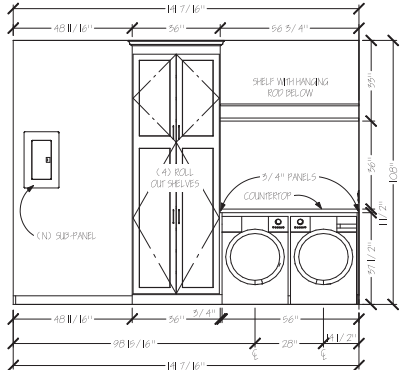
A-2



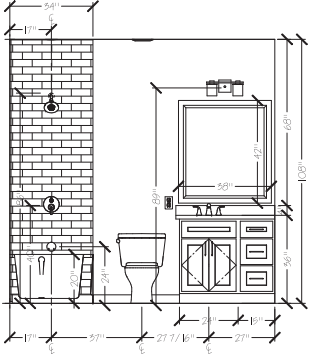
KITCHEN ELEVATIONS
SCALE: 1/2" = 1'-0"



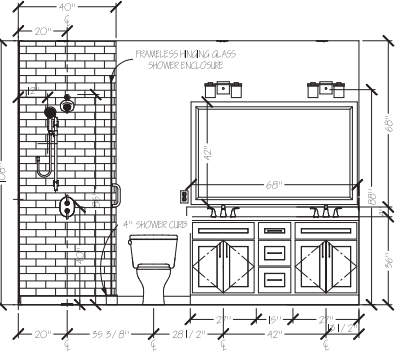
MASTER & 1/2 BATH ELEVATIONS
SCALE: 1/2" = 1'-0"



UTILITY ROOM ELEVATION
SCALE: 1/2" = 1'-0"



BATH 2 ELEVATION
SCALE: 1/2" = 1'-0"



BATH 3 ELEVATION
SCALE: 1/2" = 1'-0"

PLUMBING NOTES:

INSTALL A MINIMUM OF 1/2 INCH (1/2") INSULATION ON ALL HOT WATER PIPES AND COLD WATER PIPES FOR THE FIRST 6 FEET FROM A STORAGE TANK. PIPES 2 INCHES IN DIAMETER REQUIRE A MINIMUM OF 1 INCH (1") INSULATION. HOT WATER PIPES BURIED BELOW GRADE MUST BE INSTALLED IN A WATER PROOF NON-CORROSIVE CASING OR SLEEVE. INSULATION OUTSIDE CONTAINED SPACE SHALL BE PROTECTED. (CSC 6002-C) & TABLE 402.5-A, CPC 600.11.

ALL NEW PLUMBING FIXTURES MUST BE CERTIFIED AS COMPLYING WITH THE APPLIANCE EFFICIENCY STANDARDS & CAL GREEN STANDARDS REFERENCED IN TABLE 402.5-A AND CPC 401.2, 406.2, 401.2, 414.

A. NO-BURN FACETS 1.5 GPM @ 60 PSI
 B. LAVATORY FACETS 1.0 GPM @ 60 PSI
 C. BATHROOM TOILETS 1.25 GPF
 D. SHOWERHEADS 1.8 GPM @ 80 PSI
 E. WALL MOUNT SHOWERHEADS COVERED FLOW RATE OF ALL SHOWERHEADS AND/OR OTHER SHOWER OUTLETS CONTROLLED BY A SINGLE VALVE SHALL NOT EXCEED 1.5 GPM @ 80 PSI OR ONLY ONE SHOWER OUTLET IS TO BE IN OPERATION AT A TIME.

FOR ALL BUILDING ALTERATIONS OR IMPROVEMENTS TO A SINGLE FAMILY RESIDENTIAL PROPERTY, EXISTING PLUMBING FIXTURES IN THE ENTIRE HOUSE THAT DO NOT MEET COMPLIANT FLOW RATES WILL NEED TO BE UPGRADED PER CALIFORNIA TITLE CODE ARTICLE 18.1 AND CAL GREEN SECTION 5014.

A. WATER CLOSETS WITH A FLOW RATE IN EXCESS OF 1.6 GPF WILL NEED TO BE REPLACED WITH WATER CLOSETS WITH A MINIMUM FLOW RATE OF 1.25 GPF.
 B. SHOWERHEADS WITH A FLOW RATE GREATER THAN 2.0 GPM WILL NEED TO BE REPLACED WITH A MAXIMUM 1.8 GPM SHOWERHEAD.
 C. LAVATORY AND KITCHEN FACETS WITH A FLOW RATE GREATER THAN 2.2 GPM WILL NEED TO BE REPLACED WITH A FACET WITH A MINIMUM FLOW RATE OF 1.2 GPM OR 1.0 GPM FOR NO-BURN FACETS.

NO DOMESTIC DISHWASHING MACHINE SHALL BE DIRECTLY CONNECTED TO A DRAINAGE SYSTEM OR FOOD WASTE DEPOSITOR WITHOUT THE USE OF AN APPROVED DRAINWASHER AIR GAP FITTING ON THE DISCHARGE SIDE OF THE DRAINWASHING MACHINE. LEAKED AIR GAPS SHALL BE INSTALLED WITH THE FLOOD-LEVEL (FL) MARKING AT OR ABOVE THE FLOOD LEVEL OF THE SINK OR DRAINBOARD, WHOEVER IS HIGHER. CPC 600.7.

Attachment: 1860 43rd Avenue - Building Permit Plan Set Delta 2 - 01.13.2020 - Letter (1860 43rd Avenue)



Pat. & Lic. Status: Active
 Certified Interior Designer
 e/idesigns.com
 833.344.0282
 www.e/idesigns.com



PROPOSED INTERIOR ELEVATIONS

1860 43RD AVE.,
 CAPITOLA, CA 95010
 APN: 054-122-18

| SCHEDULE | |
|----------|---------------|
| 18 | REVISION |
| 19 | PLUMBING |
| 20 | DOOR & WINDOW |
| 21 | CONCRETE |

NOTED

07/20

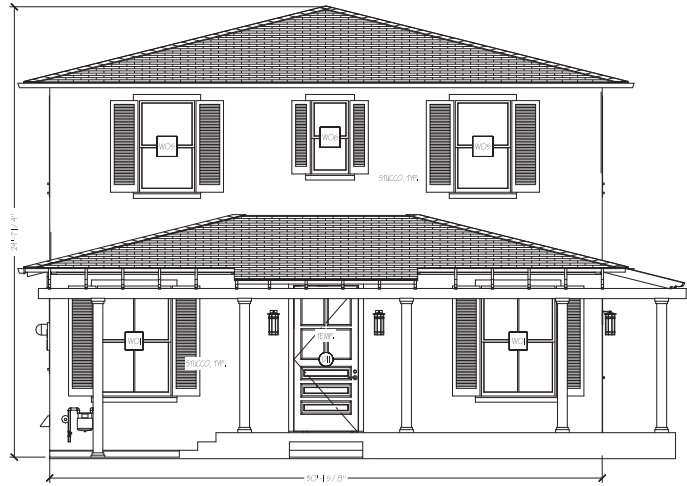
A-3



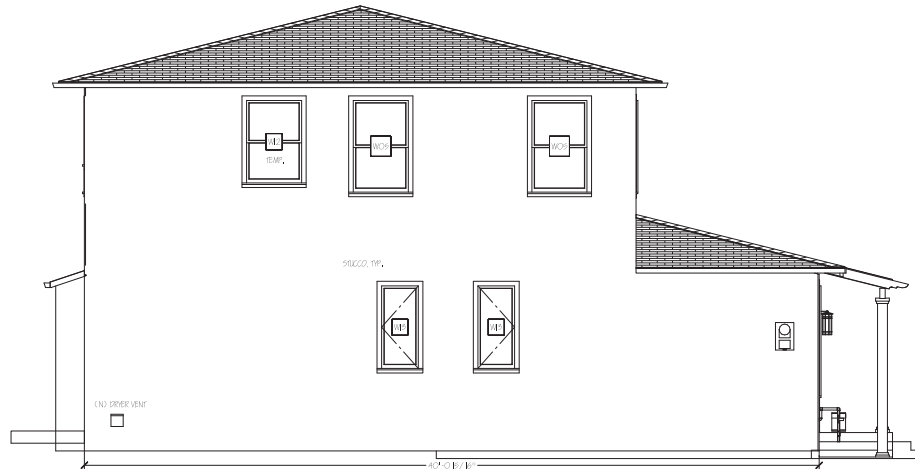
EXISTING WEST ELEVATION
SCALE: 5/16" = 1'-0"



EXISTING NORTH ELEVATION
SCALE: 5/16" = 1'-0"



PROPOSED WEST ELEVATION Δ
SCALE: 5/16" = 1'-0"



PROPOSED NORTH ELEVATION Δ Δ
SCALE: 5/16" = 1'-0"

Attachment: 1860 43rd Avenue - Building Permit Plan Set Delta 2 - 01.13.2020 - Letter (1860 43rd Avenue)



Eric A. Alder, Designer
 Certified Interior Designer #6632
 eric@aldesigns.com
 831.840.0282
 www.aldesigns.com



EXISTING & PROPOSED
 EXTERIOR ELEVATIONS

1860 43RD AVE.,
 CAPITOLA, CA 95010
 APN: 034-122-18

| | |
|----------|----------|
| REVISION | |
| 1 | REVISION |
| 2 | REVISION |
| 3 | REVISION |

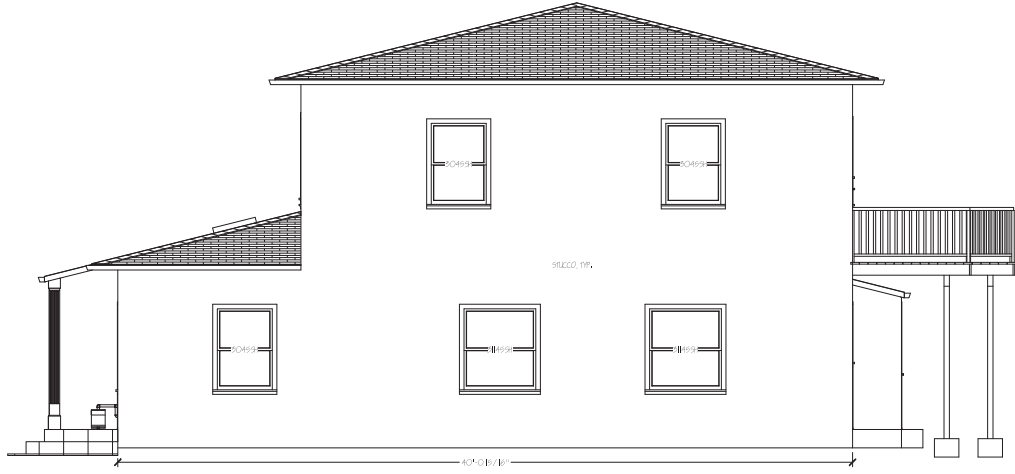
NOTED

07/20

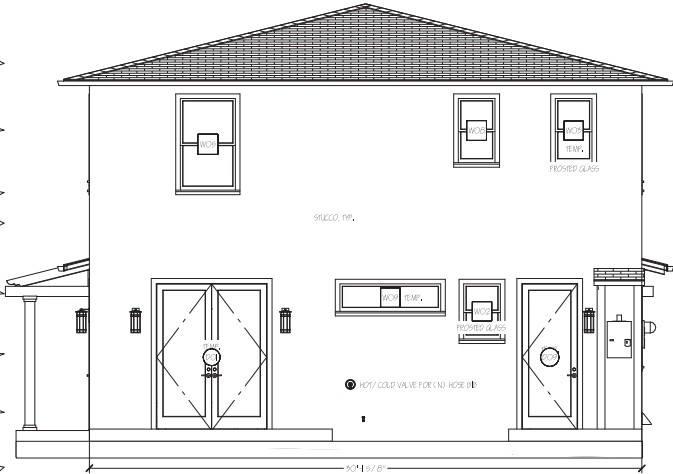
A-5



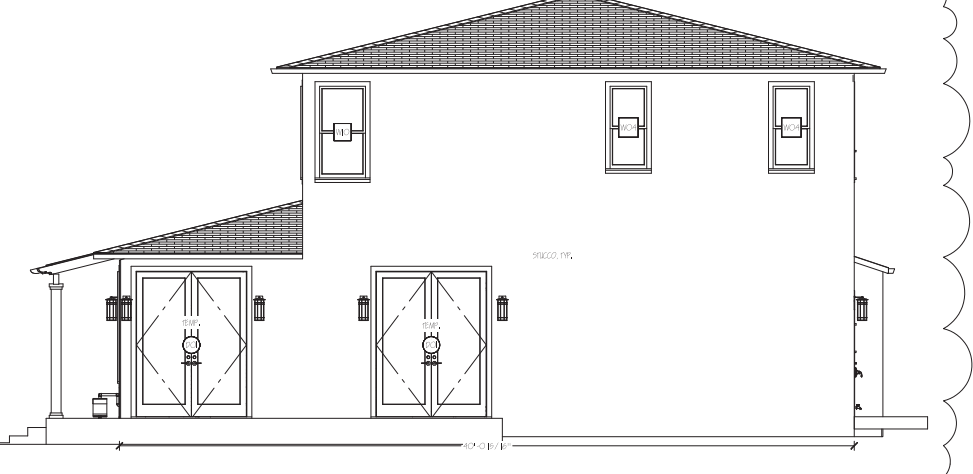
EXISTING EAST ELEVATION
SCALE: 5/16" = 1'-0"



EXISTING SOUTH ELEVATION
SCALE: 5/16" = 1'-0"



PROPOSED EAST ELEVATION Δ
SCALE: 5/16" = 1'-0"



PROPOSED SOUTH ELEVATION Δ
SCALE: 5/16" = 1'-0"

Attachment: 1860 43rd Avenue - Building Permit Plan Set Delta 2 - 01.13.2020 - Letter (1860 43rd Avenue)



Eric A. Alden, Designer
Certified Interior Designer
831.844.0282
www.aldesigns.com



EXISTING & PROPOSED
EXTERIOR ELEVATIONS

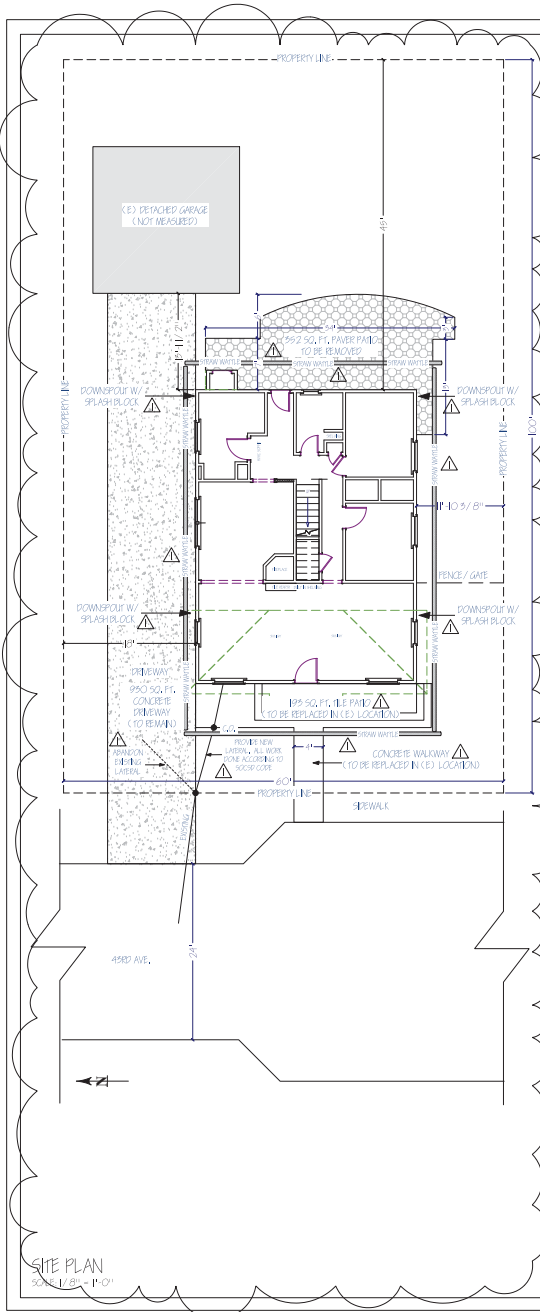
1860 43RD AVE.,
CAPITOLA, CA 95010
APN: 034-122-18

| REV | REVISION |
|-----|----------|
| | |

NOTED

07/20

A-6



GENERAL NOTES:

1) ALL CONSTRUCTION REQUIREMENTS OF THE 2016 CRC SHALL APPLY WHERE APPLICABLE AND WHEN NOT SPECIFICALLY NOTED OTHERWISE ON THE DRAWING.

2) ALL NEW WORK SHALL CONFORM TO THE 2016 CALIFORNIA BUILDING CODE, 2016 CALIFORNIA FIRE PREVENTION CODE, 2016 CALIFORNIA ELECTRICAL CODE, 2016 CALIFORNIA MECHANICAL CODE, 2016 CALIFORNIA PLUMBING CODE, 2016 CALIFORNIA PLUMBING CODE, 2016 CALIFORNIA ELECTRICAL CODE, 2016 CALIFORNIA GREEN BUILDING STANDARDS, 2016 CALIFORNIA ENERGY STANDARDS, AND THE CITY OF CAROLINA CODE AMENDMENTS. IN THE EVENT OF CONFLICT BETWEEN PERTINENT CODES AND REGULATIONS AND THE REFERENCED STANDARDS OF THESE NOTES, THE PROVISIONS OF THE MORE STRINGENT SHALL GOVERN.

3) CONTRACTORS SHALL VERIFY ALL EXISTING PERMITS AND BUILDING CONDITIONS AND DIMENSIONS PRIOR TO START OF WORK. CONTRACTOR SHALL ALSO REVIEW THESE PLANS AND ALL OTHER ADDITIONAL DOCUMENTS AND NOTIFY DESIGNER OF ANY CHANGES IN THE WORK, INCLUDING CODE REQUIREMENTS, PRIOR TO ANY WORK COMMENCING. IF ANY DISCREPANCIES OCCUR BETWEEN THE DRAWINGS AND ACTUAL FIELD CONDITIONS, NOTIFY THE DESIGNER AT ONCE BEFORE COMMENCING ANY CONSTRUCTION.

4) THESE DRAWINGS ARE DIAGNOSTIC AND ARE INTENDED TO DESCRIBE THE PROJECT SUFFICIENTLY, BY REFERENCE OR IMPLICATION TO CAUSE A COMPLETE OPERATIONAL PROJECT. THEY DO NOT REPRESENT TO SHOW OR INCLUDE EVERY SPECIFIC ITEM WHICH MAY BE NECESSARY TO COMPLETE THE PROJECT. NOT ALL CODES AND ORDINANCES PERTAINING TO THIS PROJECT HAVE BEEN INCORPORATED INTO THESE PLANS.

5) WHERE DETAILS ARE NOT PROVIDED WITH THESE PLANS AND ADDITIONAL CONSTRUCTION DOCUMENTS, THE CONTRACTOR SHALL WORK TO ACCEPTED STANDARDS OF GOOD CONSTRUCTION PRACTICE TO ENSURE A SOUND, WEATHERPROOF STRUCTURE. IN THE CASE OF UNCERTAINTY, THE CONTRACTOR SHALL CONSULT THE DESIGNER PRIOR TO COMMENCEMENT OF WORK.

6) THE GENERAL CONTRACTOR SHALL ASSUME COMPLETE RESPONSIBILITY FOR JOB SITE CONDITIONS DURING THE COURSE OF CONSTRUCTION OF THE PROJECT, INCLUDING THE SAFETY OF ALL PERSONS AND PROPERTY. THIS RESPONSIBILITY SHALL EXTEND CONTINUOUSLY AND NOT BE LIMITED TO NORMAL WORKING HOURS. THE CONTRACTOR SHALL INDEMNIFY AND HOLD HARMLESS THE DESIGNER FROM AND AGAINST ALL CLAIMS, DAMAGES, LOSSES, AND EXPENSES, INCLUDING ATTORNEY'S FEES, ARISING OUT OF OR RESULTING FROM THE PERFORMANCE OF THE WORK ON THE PROJECT, EXCEPTING LIABILITY ARISING FROM THE SOLE NEGLIGENCE OF THE DESIGNER.

7) DIMENSIONS ARE TO FACE OF SHEETROCK, UNLESS NOTED OTHERWISE. PLEASE VERIFY ALL DIMENSIONS BEFORE PROCEEDING WITH WORK.

8) ALL PLYWOOD PANELS WHICH HAVE ANY EDGE OR SURFACE PERMANENTLY EXPOSED TO WEATHER SHALL BE CLASSIFIED EXTERIOR GRADE PLYWOOD. FLOOR SHEATHING SHALL BE LAYED WITH FACE GRAIN PERPENDICULAR TO THE SUPPORTS. PLYWOOD SHALL BE EXTERIOR GRADE UNDER ALL FLOORINGS.

9) PROVIDE FLASHING AND CALLING FOR A WEATHERBIGHT JOINT.

10) ENCLOSED ACCESSIBLE SPACE UNDER STAIRWAY SHALL HAVE WALLS, UNDER-STAIR SURFACE AND ANY SOFFITS PROTECTED ON THE ENCLOSED SIDE WITH 1/2" GYP BOARD PER CRC 902.2.

11) EXTERIOR DOORS AND DOORS SEPARATING CONDITIONED SPACE FROM NON-CONDITIONED SPACE SHALL HAVE WEATHER STRIPPING.

12) ALL EMERGENCY ESCAPE WINDOWS SHALL HAVE A NET CLEAR OPENING OF NOT LESS THAN 5.7 SQUARE FEET. THE NET CLEAR HEIGHT OPENING SHALL NOT BE LESS THAN 24 INCHES AND THE NET CLEAR WIDTH SHALL NOT BE LESS THAN 20 INCHES. GRADE FLOOR OPENINGS SHALL HAVE A NET CLEAR OPENING OF NOT LESS THAN 5 SQUARE FEET. A GRADE FLOOR OPENING, AS DEFINED IN CHAPTER 2 IS AN OPENING WITH A HEIGHT NOT GREATER THAN 44 INCHES ABOVE THE FINISHED GROUND (SLOPE) PAVEMENT OUTSIDE THE WINDOW.

13) THERE SHALL BE A LANDING OR FLOOR ON EACH SIDE OF EACH EXTERIOR DOOR. THE WIDTH OF EACH LANDING SHALL BE NOT LESS THAN THE DOOR SERVICE. EVERY LANDING SHALL HAVE A DIMENSION OF NOT LESS THAN 59 INCHES MEASURED IN THE DIRECTION OF TRAVEL. THE SLOPE AT EXTERIOR LANDINGS SHALL NOT EXCEED 4 UNIT VERTICAL IN 12 UNIT HORIZONTAL (2 PERCENT). RSI=0.

14) LANDINGS OR FINISHED FLOORS AT THE REQUIRED EGRESS DOOR SHALL BE NOT MORE THAN 1/2 INCHES LOWER THAN THE TOP OF THE THRESHOLD. THE LANDING OR FLOOR ON THE EXTERIOR SIDE SHALL BE NOT MORE THAN 7/8 INCHES BELOW THE TOP OF THE THRESHOLD PROVIDED THE DOOR DOES NOT SWING OVER THE LANDING OR FLOOR. RSI=0.4

15) DOORS OTHER THAN THE REQUIRED EGRESS DOOR SHALL BE PROVIDED WITH LANDINGS OR FLOORS NOT MORE THAN 7/8 INCHES BELOW THE TOP OF THE THRESHOLD. RSI=0.4

16) ALL NEW GLASS DOORS ARE TO HAVE TEMPERED GLAZING. ALL GLAZING IN ANY AREA SUBJECT TO HUMAN IMPACT SHALL BE TEMPERED GLASS, GLAZING WITHIN 24" OF ANY EDGE OF DOOR OR WITHIN 6" OF THE FLOOR MUST CONVEY.

17) ALL GLAZING WITHIN A 24 INCH ARC OF EITHER VERTICAL EDGE OF A DOOR IN THE CLOSED POSITION SHALL BE SAFETY GLAZED.

18) LABELS TO REMAIN ON ALL NEW WINDOWS, DOORS, AND SMOKEHITS FOR INSPECTION.

19) WINDOWS MAX. U-FACTOR OF 0.4 FOR UP TO 75 SQUARE FEET. FOR AREAS GREATER THAN 75 SQUARE FEET THE MAX U-FACTOR SHALL BE 0.32.

20) FOR ALL REMODELS INSULATION MEETING THE MANDATORY FEATURE REQUIREMENTS IN THE CALIFORNIA ENERGY CODE SHALL BE INSTALLED AT CEILING, WALLS, FLOORS, AND WATER PIPES, WHEN THESE AREAS ARE EXPOSED DURING REMODELING. SEE CODE 19C 02.90.

21) SEAL ALL PENETRATIONS THROUGH WATERPROOFING MEMBRANES, INCLUDING NEW OR EXISTING WEATHER RESISTIVE BARRIER, DECK COATING, AND ROOFING MEMBRANE WITH MANUFACTURER APPROVED SEALANT. (P)

22) PROVIDE 2 INCH WIDE SOLID FLOORING ACCESS WAY TO THE FURNACE AND 8 INCH WORKING SPACE AT CONTROL SIDE OF THE FURNACE.

23) PROVIDE/VERIFY ONE ELECTRIC OUTLET AND SWITCH LOCATED AT THE ACCESS OPENING.

24) VERIFY THAT COMBUSTION AIR IS PROVIDED TO FURNACE. VERIFY SUFFICIENT AIRC VENTILATION IS PROVIDED.

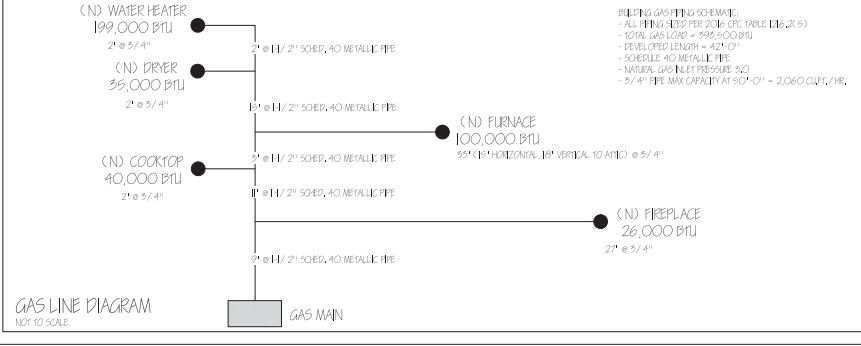
25) ALL NEW FUEL BURNING EQUIPMENT SUCH AS WATER HEATERS AND FURNACES SHALL BE ASSURED A SUFFICIENT SUPPLY OF COMBUSTION AIR, PER THE LAW.

26) WHEN MORE THAN 40 FEET OF NEW OR REPLACEMENT SPACE CONTAINING DUCT SYSTEM DUCTS ARE INSTALLED, THE DUCTS SHALL BE INSULATED, SEALED AND FIELD TESTED. DUCTS SHALL BE INSULATED WITH A MINIMUM OF R-6 IN UNCONDITIONED SPACE AND A MINIMUM OF R-2 IN CONDITIONED SPACE. CHECK CODE 19C 02.11.

27) SHOWER FLOORS AND WALLS WITHIN SHOWER COMPARTMENTS SHALL BE FINISHED WITH AN ABSORBENT SURFACE. SUCH WALL SURFACE SHALL EXTEND TO A HEIGHT OF NOT LESS THAN 6 FEET ABOVE THE FLOOR PER CRC 902.2.

28) CLEARANCES REQUIRED FOR TOILET: 30 INCHES SPACE WITH 24 INCHES CLEAR IN FRONT, CRC 402.8


29) PRESSURE BALANCE OR THERMOSTATIC MIXING VALVES ARE REQUIRED AT TUB/SHOWER WITH 120 DEGREE MAX.



PROPERTY INFORMATION:

ADDRESS: 1860 43RD AVE, CAROLINA, CA 95010
 APN: 054-122-18
 APPROX. LOT SIZE: 6,316.20 SF
 APPROX. SQUARE FOOTAGE: 2100 SF
 REMODELED SQUARE FOOTAGE: 180 SF
 ZONING: R-1
 OCCUPANCY: R-5
 NEAR COASTAL BOUNDARY: YES
 CONSTRUCTION TYPE: V-9
 FIRE SPRINKLERS: NO
 APPLICABLE CODES: 2016 CFC, CRC, CFC, CFC, CMC, CEC, 2016 CAL GREEN BLDG STANDARDS, 2016 CAL ENERGY STANDARDS, & CITY OF CAROLINA AMENDMENTS

PARCEL MAP:



SCOPE OF WORK:

- REMODEL MASTER BATH & TWO UPSTAIR BATHS REMODEL TO INCLUDE:
 - REMOVE EXISTING FIBERGLASS ON FIRST FLOOR INCLUDING CHIMNEY CHASE IN BEDROOM 2. REMOVE WOOD STOVE AND HEARTH ON SECOND FLOOR.
 - REMOVE SMOKEHITS IN ENTRY / LIVING AREA.
 - REMOVE WALLS AND FRAME NEW WALLS AS SHOWN.
 - REMOVE EXTERIOR WATER HEATER CLOSET AND DECK.
 - NEW ON DEMAND WATER HEATER (NATURE'S BATH 240A)
 - NEW FURNACE (GARDNER 995034) (POSITION IN (C) AIRC LOCATION, NEW DUCTWORK)
 - RE-PIPE ENTIRE HOUSE
 - NEW WINDOWS ON FIRST FLOOR EXCEPT FOR THE TWO WINDOWS ON FRONT OF HOUSE
 - KEEP EXISTING WINDOWS ON SECOND FLOOR. REMOVE EXTERIOR DOOR TO DECK
 - NEW GAS FIREPLACE IN LIVING ROOM
 - NEW ELECTRICAL SUB-PANEL EXHIBIT WITH PANEL TO REMAIN
 - ALL NEW ELECTRICAL (LIGHTING, OUTLETS, SWITCHES)
 - NEW FLOORING IN MASTER BATH 1/2" x 24" TRIM
 - NEW LANDINGS AT NEW FRENCH DOORS
 - NEW HOT / COLD PLUMBER HOSE IN OUTSIDE MASTER BED / BATH
 - RECONSTRUCT MASTER BATH AND TWO BATHS ON SECOND FLOOR
 - NEW FLOORING THROUGHOUT FIRST FLOOR (LUXURY VINYL PLANK) TILE IN BATHROOMS, NEW CARPET IN SECOND FLOOR BEDROOMS AND DEN.

SHEET INDEX:

- A-1: SITE PLAN, PROJECT INFORMATION, & GENERAL NOTES
- A-2: EXISTING & PROPOSED PLANS
- A-3: PROPOSED INTERIOR ELEVATIONS
- A-4: PROPOSED ELECTRICAL PLAN
- A-5: EXISTING & PROPOSED EXTERIOR ELEVATIONS
- A-6: EXISTING & PROPOSED EXTERIOR ELEVATIONS
- S-1: FOUNDATION PLAN, 2ND FLOOR FRAMING, ROOF FRAMING PLANS, TECHNICAL SPECIFICATIONS
- S-2: FOUNDATION AND FRAMING DETAILS
- S-3: NEW PATIO FOUNDATION & DETAILS
- EN-1: ENERGY COMPLIANCE
- EN-2: ENERGY COMPLIANCE
- CG-1: CAL GREEN MANDATORY

Attachment: 1860 43rd Avenue - Building Permit Plan Set Delta 3 - 04.17.2020 (1860 43rd Avenue)
 1860 43RD AVE, CAROLINA, CA 95010
 APN: 054-122-18
 PREPARED BY: [Signature]
 DATE: 04/17/2020
 SCALE: 1/8" = 1'-0"



EIDESIGNS.COM
 EIDESIGN
 851.5440.0282
 www.eidesigns.com



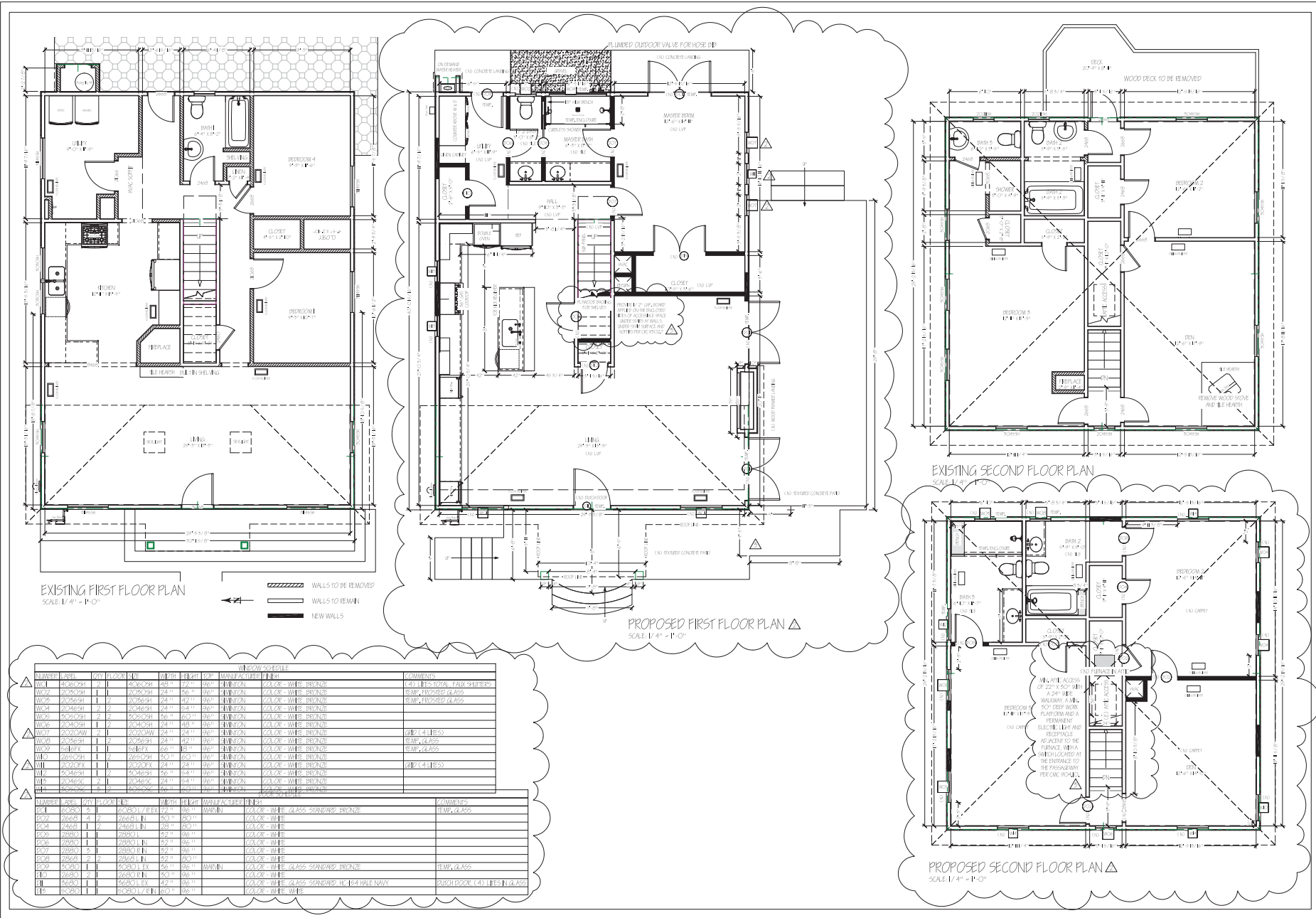
SEWERATI
 5176 PLAN, PROJECT INFORMATION,
 & GENERAL NOTES

| NO. | REVISION |
|-----|----------|
| 1 | REVISION |
| 2 | REVISION |
| 3 | REVISION |
| 4 | REVISION |
| 5 | REVISION |

NOTED

4/21/19

A-1



Attachment: 1860 43rd Avenue - Building Permit Plan Set Delta 3 - 04.17.2020 (1860 43rd Avenue)



Eric A. Edis, Architect
 Certified Interior Designer
 eric@eidesign.com
 831.344.0282
 www.eidesign.com



EXISTING & PROPOSED PLANS

1860 43RD AVE.,
 CAPITOLA, CA 95010
 APN: 034-122-18

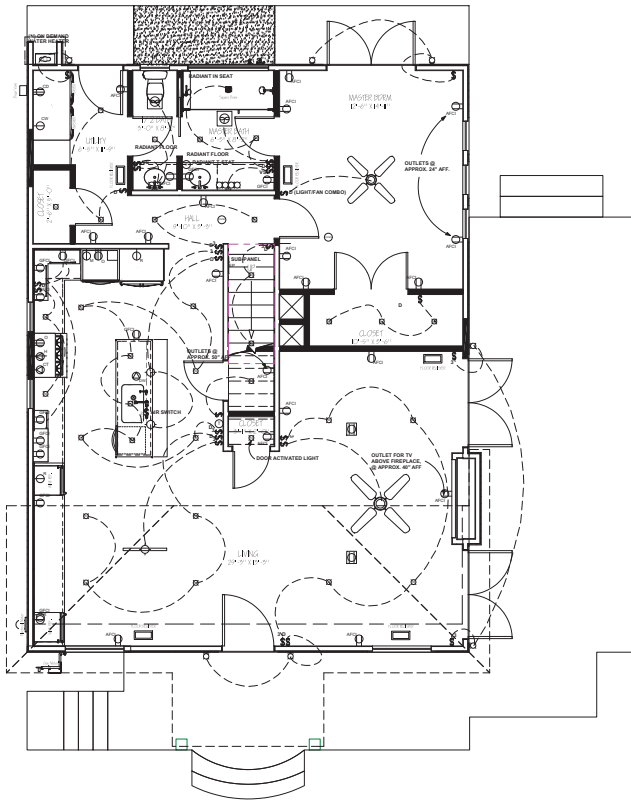
REVISIONS

| | |
|-----|-------------|
| NO. | DESCRIPTION |
| 1 | REVISION |
| 2 | REVISION |
| 3 | REVISION |

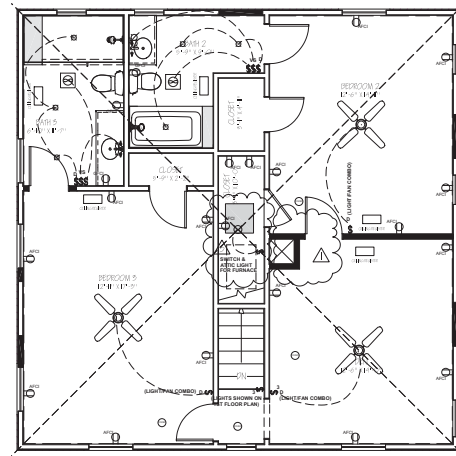
NOTED

3/20

A-2



PROPOSED FIRST FLOOR ELECTRICAL PLAN
SCALE: 1/4" = 1'-0"



PROPOSED SECOND FLOOR ELECTRICAL PLAN
SCALE: 1/4" = 1'-0"

| ELECTRICAL - DATA - AUDIO LEGEND | |
|----------------------------------|---|
| SYMBOL | DESCRIPTION |
| | CEILING FAN |
| | VENTILATION FAN, CEILING MOUNTED, WALL MOUNTED |
| | CEILING MOUNTED LIGHT FIXTURES, SURFACE MOUNTED, RECESSED |
| | OVERHEAD LIGHT FIXTURES |
| | LED RECESSED LIGHT |
| | RECEPTACLES |
| | RECEPTACLES (PULSED, RED, FAULT, GFI) |
| | SWITCHES: SINGLE POLE, WEATHER PROOF, 2-WAY, 4-WAY |
| | SWITCHES: DIMMER, VACANCY SENSOR |
| | SMOKE DETECTOR |
| | SMOKE DETECTOR, CEILING MOUNTED, WALL MOUNTED |
| | CARBON MONOXIDE DETECTOR, CEILING MOUNTED, WALL MOUNTED |
| | ELECTRICAL GROUNDING |

TABLE 150.0-A CLASSIFICATION OF HIGH EFFICACY LIGHT SOURCES

Light sources installed with only the lighting technologies in this table shall be classified as high efficacy.

| High Efficacy Light Sources | Light sources in this column shall be certified to the Commission as High Efficacy Light Sources in accordance with Reference Joint Appendix JAB and be marked as meeting JAB. |
|--|--|
| 1. Fluorescent linear or compact fluorescent light sources using electronic ballasts. | All light sources in ceiling recessed downlight luminaires. Fixtures that ceiling recessed downlight luminaires shall not have screw bases regardless of lamp type as described in Section 150.0-A(1). All light sources in ceiling recessed downlight luminaires. Fixtures that ceiling recessed downlight luminaires shall not have screw bases regardless of lamp type as described in Section 150.0-A(1). All light sources in ceiling recessed downlight luminaires. Fixtures that ceiling recessed downlight luminaires shall not have screw bases regardless of lamp type as described in Section 150.0-A(1). |
| 2. Pulse-start metal halide. | |
| 3. High pressure sodium. | |
| 4. G13 sockets containing LED light sources other than LEDs, 4". | |
| 5. Luminaires with hardware high frequency generator and induction lamp. | |
| 6. Incandescent SLL luminaires that are installed outdoors. | |
| 7. Incandescent SLL luminaires containing colored light sources that are related to general decorative lighting. | |
| 8. LED light sources not otherwise listed in this table and certified to the Commission as complying with Joint Appendix J. | |
| 9. G13 sockets containing light sources such as compact fluorescent lamps and induction lamps. | |
| 10. LED light sources not otherwise listed in this table and certified to the Commission as complying with Joint Appendix J. | |

Notes:
 a. G13 sockets containing light sources such as compact fluorescent lamps and induction lamps.
 b. California Title 20 Section 180533 does not allow incandescent sources to have a G13 base.

GENERAL ELECTRICAL NOTES:

ANY NEW RECEPTACLE OUTLETS IN ROOMS OTHER THAN THE KITCHEN, BATHROOMS, CLOSETS, UTILITY ROOMS, HALL AREAS, AND THE GARAGE SHALL BE PROVIDED SO THAT NO POINT ALONG THE FLOOR LINE IS MORE THAN 6 FEET MEASURED HORIZONTALLY FROM AN OUTLET IN THAT SPACE, INCLUDING ANY WALL SPACE 2 FEET OR MORE IN WIDTH. FLOOR MOUNTED RECEPTACLES LOCATED WITHIN 6 INCHES OF THE WALL MAY BE COUNTED AS PART OF THE REQUIRED NUMBER OF OUTLETS, OUTLETS SERVING GENERAL OUTLET SPACING SHALL BE LOCATED WITHIN 6 FEET VERTICALLY ABOVE THE FLOOR.

AT LEAST ONE 20 AMP BRANCH CIRCUIT SHALL BE PROVIDED TO SUPPLY LAUNDRY RECEPTACLE OUTLETS. SUCH CIRCUITS SHALL HAVE NO OTHER OUTLETS.

ALL BRANCH CIRCUITS THAT SUPPLY OUTLETS INSTALLED ANYWHERE IN THE DWELLING SHALL BE PROTECTED BY AN ARC-FALL INTERRUPTER IN BATHROOMS AND IN GARAGES. ALL OUTLETS NOT REQUIRED TO BE GFCI SHALL USE ARC BREAKERS.

ALL NEW ELECTRICAL OUTLETS TO BE WEATHERPROOF. CEC 406.12

KITCHEN WALL COUNTER SPACE OUTLETS SHALL BE INSTALLED AT EACH WALL COUNTERSPACE THAT IS 12 INCHES OR MORE. OUTLETS SHALL BE INSTALLED SO THAT NO POINT ALONG THE WALL LINE IS MORE THAN 24 INCHES MEASURED HORIZONTALLY FROM AN OUTLET IN THAT SPACE. COUNTER SPACES SEPARATED BY RANGE TOPS, REFRIGERATORS, OR SINKS SHALL BE CONSIDERED AS SEPARATE COUNTERTOP SPACES.

KITCHEN WALL COUNTER SPACE OUTLETS SHALL BE INSTALLED ABOVE, BUT NOT MORE THAN 20 INCHES ABOVE, THE COUNTERTOP. THEY MAY ALSO BE MOUNTED NOT MORE THAN 12 INCHES BELOW THE COUNTERTOP. PROVIDED THE COUNTERTOP DOES NOT EXTEND MORE THAN 6 INCHES BEYOND ITS SUPPORT BASE.

GFI REQUIRED AT DRYWASHER PER CEC 210.6(A), WITHIN 6 FEET OF A SINK PER CEC 210.6(A)(1), WITHIN 6 FEET OF A BATHROOM OR SHOWER PER CEC 210.6(A)(9), LAUNDRY AREAS PER CEC 210.6(A)(10).

A MIN. OF TWO 20 AMP SMALL BRANCH CIRCUITS SHALL BE PROVIDED FOR ALL RECEPTACLE OUTLETS IN THE KITCHEN, DINING ROOM, PANTRY, OR OTHER SIMILAR AREAS.

ALL NEW APPLIANCES SHALL BE ENERGY STAR RATED PER CODE.

A MINIMUM OF 100 CFM LOCAL EXHAUST FAN SHALL BE INSTALLED FOR THE KITCHEN, WHICH MAY BE ACHIEVED BY A RANGE HOOD, GAS ENERGY STANDARD (E.C.O.), ASHRAE STANDARD 62.2

A SUPPLEMENTAL HEATING UNIT MAY BE INSTALLED IN A SPACE SERVED DIRECTLY OR INDIRECTLY BY A PRIMARY HEATING SYSTEM PROVIDED THAT THE UNIT THERMAL CAPACITY DOES NOT EXCEED 200 BTU/Hr/F AND IS CONTROLLED BY A TIME-SENSITIVE DEVICE NOT EXCEEDING 90 MINUTES. SECTION 900.2.6 EXEMPTION.

AT LEAST ONE WALL RECEPTACLE OUTLET SHALL BE INSTALLED IN BATHROOMS WITHIN 5 FEET OF OUTSIDE EDGE OF EACH BATH. CEC 210-62.5(A)

BATHROOM RECEPTACLE OUTLETS SHALL BE SUPPLIED BY AT LEAST ONE 20-AMP BRANCH CIRCUIT. SUCH CIRCUITS SHALL HAVE NO OTHER OUTLETS.

GFI PROTECTION REQUIRED FOR ALL BATHROOM OUTLET RECEPTACLES. CEC 210-62.5(A)

ALL LUMINAIRES IN BATHROOMS SHALL BE HIGH EFFICACY AND AT LEAST ONE SHALL BE CONTROLLED BY A VACANCY SENSOR. 7-6 AMP COMPACT FLUORESCENT ARE HIGH EFFICACY LUMINAIRES. 150-A

A MIN. 90 CFM BATHROOM EXHAUST FAN IS REQUIRED FOR EACH BATHROOM. THESE FANS SHALL BE ENERGY STAR RATED AND WHEN NOT PART OF THE WHOLE HOUSE VENTILATION SYSTEM, SHALL HAVE HUMANITY CONTROL.

ALL OUTDOOR LIGHTING SHALL BE HIGH EFFICACY IN ACCORDANCE WITH TABLE B100-A OF THE CALIFORNIA ENERGY CODE. CEC 406.0(A)

ALL NEW LIGHTING IN BATHROOMS, GARAGES, LAUNDRY AND UTILITY ROOMS SHALL BE HIGH EFFICACY AND AT LEAST ONE LUMINAIRE IN EACH SPACE SHALL BE CONTROLLED BY A VACANCY SENSOR.

ALL NEW LIGHTING IN OTHER ROOMS SHALL BE HIGH EFFICACY AND CONTROLLED BY A VACANCY SENSOR OR DIMMER. CLOSETS THAT ARE LESS THAN 70 SQUARE FEET ARE EXEMPT FROM THIS REQUIREMENT.

ALL NEW EXTERIOR LIGHTING MOUNTED TO THE BUILDING OR TO OTHER BUILDINGS ON THE SAME LOT SHALL BE HIGH EFFICACY AND SHALL BE CONTROLLED BY A PHOTOCONTROL / MOTION SENSOR COMBINATION.

RECESSED DOWNLIGHT LUMINAIRES IN CEILING MUST BE INSTALLED PER CEC 406.0(C). BE LISTED, RATED, LABELED OR APPROVED FOR USE. LUMINAIRE LESS THAN 2.0 CFM, BE SEALED WITH A GASKET OR CALK TO THE CEILING, HAVE ACCESSIBLE BALLASTS / DRIVERS IF APPLICABLE, NOT CONTAIN A SCREW BASE SOCKETS, COMPLY WITH JAB, AND MARKED JAB-2016-E AS SPECIFIED IN REFERENCE JOINT APPENDIX JAB. CEC 406.0(C)(1) TO (C)(4). TABLE B100-A. EXEMPTIONS ARE PROVIDED FOR CLOSETS SMALLER THAN 70 SQUARE FEET FLOOR AREA AND LIGHT FIXTURES FOR HALLWAYS. CEC 406.0(C)(2).

SCREW BASED LUMINAIRES SHALL BE HIGH EFFICACY AND CONTROLLED BY DIMMERS OR VACANCY SENSORS. INSTALLED LAMPS SHALL BE MARKED WITH JAB-2016-E OR JAB-2016-E AS SPECIFIED IN REFERENCE JOINT APPENDIX JAB. LIGHT SOURCES NOT MARKED JAB-2016-E SHALL NOT BE INSTALLED IN ENCLOSED LUMINAIRES. CEC 406.0(C)(2).

SMOKE DETECTORS SHALL BE LOCATED IN EACH BEDROOM AND IN THE HALL BETWEEN THE KITCHEN AND THE BEDROOMS FOR A REASON. THESE MAY BE BATTERY OPERATED. FOR NEW CONSTRUCTION, ALL NEW SMOKE DETECTORS SHALL RECEIVE THEIR PRIMARY POWER FROM THE BUILDING WIRING AND SHALL ALSO BE EQUIPPED WITH A BATTERY BACKUP. THEY MUST ALSO BE INTERCONNECTED UNLESS TESTS DEMONSTRATE THAT THE ALARM FROM ANY DETECTOR IS AUDIBLE IN ALL SLEEPING AREAS.

CARBON MONOXIDE ALARMS SHALL BE PROVIDED ON THE CEILING OR WALL OUTSIDE OF EACH SEPARATE SLEEPING AREA IN THE BATHROOM, HALLWAY OR BEDROOMS (E.G. HALLWAY) IN DWELLINGS WHERE TWO OR MORE CARBON MONOXIDE ALARMS ARE REQUIRED. THEY SHALL BE INTERCONNECTED IN SUCH A MANNER THAT ACTIVATION OF ONE SHALL CAUSE ACTIVATION OF ALL IN THE DWELLING UNIT.

Attachment: 1860 43rd Avenue - Building Permit Plan Set Delta 3 - 04.17.2020 (1860 43rd Avenue)



Paul Wolcott, Licensed Electrician
 Certified in non-residential
 851.3440.0282
 www.wolcottel.com



PROPOSED ELECTRICAL PLAN

1860 43RD AVENUE
 CAPITOLA, CA 95010
 APN: 034-122-18

| REVISIONS | |
|-----------|----------|
| NO. | REVISION |
| 1 | REVISION |
| 2 | REVISION |
| 3 | REVISION |
| 4 | REVISION |

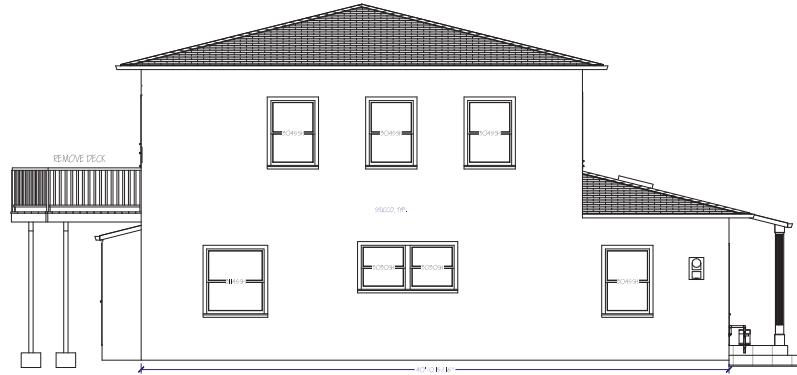
NOTED

18/20

A-4



EXISTING WEST ELEVATION
SCALE: 1/4" = 1'-0"



EXISTING NORTH ELEVATION
SCALE: 1/4" = 1'-0"



PROPOSED WEST ELEVATION $\Delta \Delta$
SCALE: 1/4" = 1'-0"



PROPOSED NORTH ELEVATION $\Delta \Delta$
SCALE: 1/4" = 1'-0"

Attachment: 1860 43rd Avenue - Building Permit Plan Set Delta 3 - 04.17.2020 (1860 43rd Avenue)



Eric A. Elden, Designer
Certified Interior Designer #6532
eri@eldesigns.com
831.840.0282
www.eldesigns.com



EXISTING & PROPOSED
EXTERIOR ELEVATIONS

1860 43RD AVE.,
CAPITOLA, CA 95010
APN: 034-122-18

| REVISION | DATE | DESCRIPTION |
|----------|------|-------------|
| 1 | | REVISION |
| 2 | | REVISION |
| 3 | | REVISION |

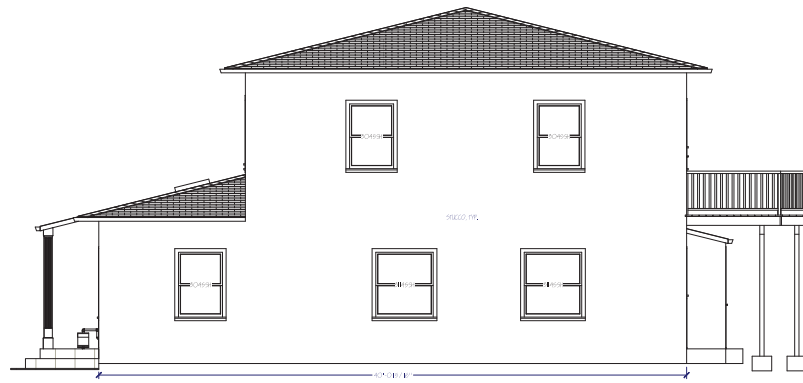
NOTED

07/20

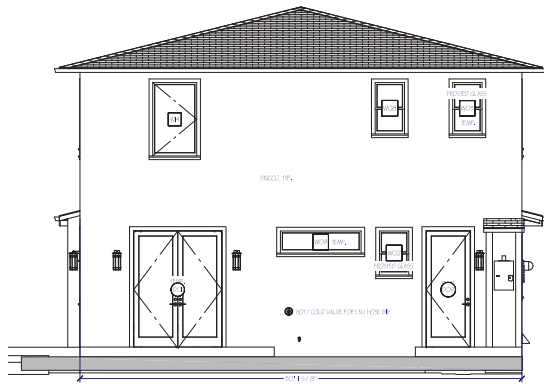
A-5



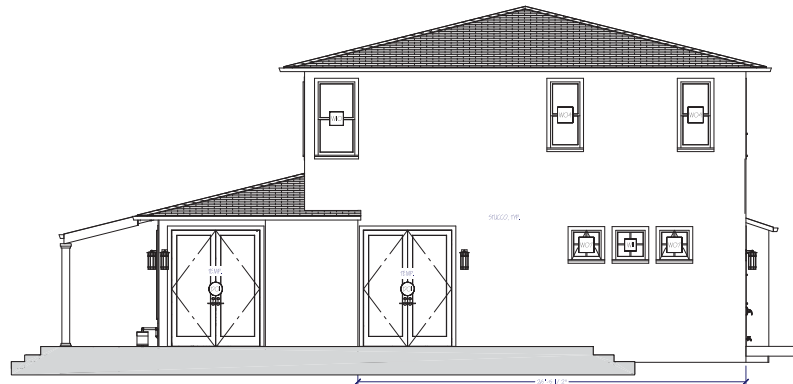
EXISTING EAST ELEVATION
SCALE: 1/4" = 1'-0"



EXISTING SOUTH ELEVATION
SCALE: 1/4" = 1'-0"



PROPOSED EAST ELEVATION $\Delta\Delta$
SCALE: 1/4" = 1'-0"



PROPOSED SOUTH ELEVATION $\Delta\Delta$
SCALE: 1/4" = 1'-0"

Attachment: 1860 43rd Avenue - Building Permit Plan Set Delta 3 - 04.17.2020 (1860 43rd Avenue)



Eric A. Eide, Architect
 Certified Interior Designer
 831.840.0282
 www.eidesigns.com



EXISTING & PROPOSED
 EXTERIOR ELEVATIONS

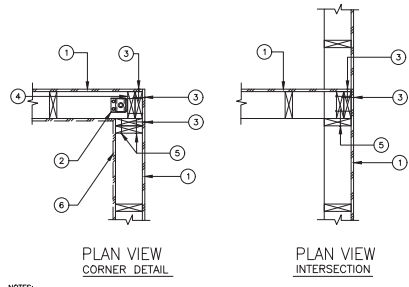
1860 43RD AVE.,
 CAPITOLA, CA 95010
 APN: 034-122-18

| NO. | REVISION |
|-----|----------|
| 1 | REVISION |
| 2 | REVISION |
| 3 | REVISION |

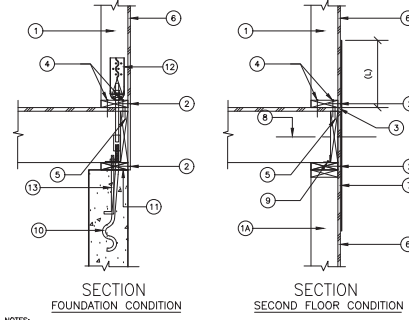
NOTED

3/20

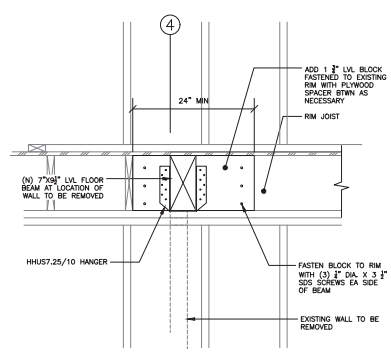
A-6



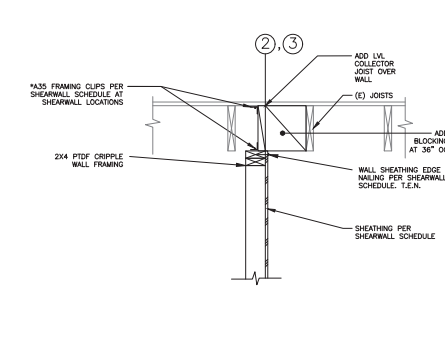
- NOTES:
- SHEAR WALL SHEATHING AS SPECIFIED IN SHEAR WALL SCHEDULE.
 - SHEAR WALL HOLD DOWN DEVICE AS SPECIFIED ON THE PLANS.
 - TYPICAL SHEAR WALL EDGE NAILING AS SPECIFIED IN SHEAR WALL SCHEDULE, T.E.N.
 - SHEAR WALL BOUNDARY MEMBER- DOUBLE 2X MEMBER, OR SINGLE 4X MEMBER.
 - STITCH NAILING; (2) 16x5 EVERY 12" ON CENTER.
 - DASHED LINES REPRESENT CONDITION WHERE PLYWOOD OCCURS ON INSIDE FACE OF FRAMING.



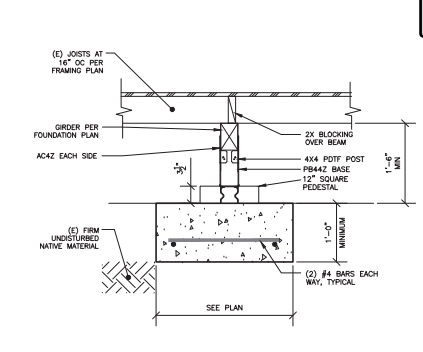
- NOTES:
- SHEAR WALL BOUNDARY MEMBER: EITHER DOUBLE 2X MEMBER OR SINGLE 4X MEMBER. 1A- SINGLE 2X WITH BOUNDARY NAILING.
 - SHEAR WALL EDGE NAILING AS SPECIFIED IN SHEAR WALL SCHEDULE, T.E.N.
 - SPACE IN SHEATHING AT FLOOR LEVEL FOR LUMBER SHRINKAGE.
 - SOLE PLATE NAILING PER SHEAR WALL SCHEDULE.
 - TYPICAL FLOOR SHEATHING EDGE NAILING. SEE FLOOR FRAMING PLAN.
 - SHEAR WALL SHEATHING AS SPECIFIED IN SHEAR WALL SCHEDULE.
 - HOLD DOWN STRAP WHERE SPECIFIED. END DIMENSION "L" = 14" FOR CS16 STRAP, 9" FOR CS20.
 - CENTER STRAP ON CENTER OF FLOOR FRAMING.
 - AS3 FRAMING CLIPS AS SPECIFIED ON SHEAR WALL SCHEDULE.
 - HOLD-DOWN ANCHOR BOLT BY SIMPSON AS SPECIFIED IN HOLD-DOWN SCHEDULE.
 - PTDF SILL PLATE. USE 3X MEMBER WHERE NAIL ARE SPACED AT LESS THAN 6" ON CENTER.
 - SHEAR WALL HOLD DOWN DEVICE WITH ALL THREAD ROD AND COUPLER NUT AT ANCHOR BOLT.
 - Ø DIA. X 12" GALV. "J" BOLT SPACED PER SHEAR WALL SCHEDULE WITH 3" SQ. X 1/2" PLATE WASHER, TYPICAL. USE 2 BOLTS MINIMUM PER JOIST MEMBER, 6" MIN. 12" MAX. FROM END.



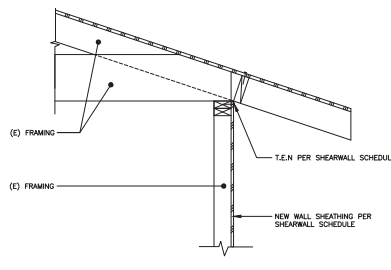
7/ S2 BEAM END CONNECTION: GRID LINE A AND G



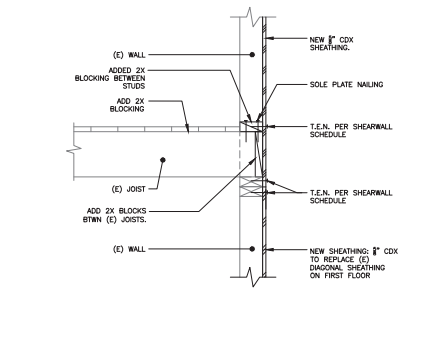
4/ S2 SHEAR TRANSFER AT SECOND FLOOR PARALLEL JOIST CONDITION



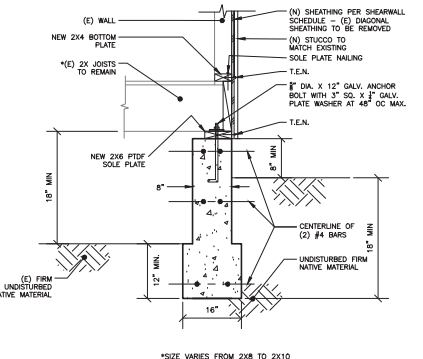
1/ S2 INTERIOR GIRDER FOOTING



8/ S2 SHEAR TRANSFER AT GRID LINE ⑥

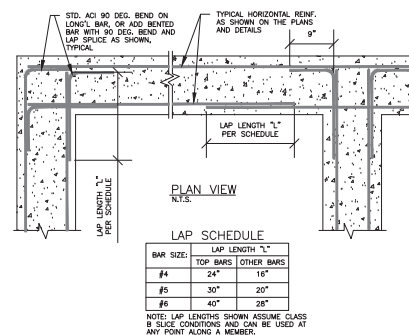


5/ S2 TYPICAL SECOND FLOOR FRAMING PERPENDICULAR JOIST CONDITION

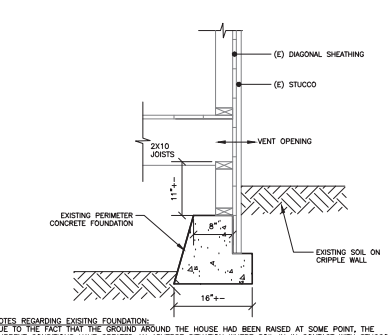


2/ S2 TYPICAL RAISED FLOOR PERIMETER FOUNDATION

10/ S2 TYPICAL SHEAR WALL DETAILS

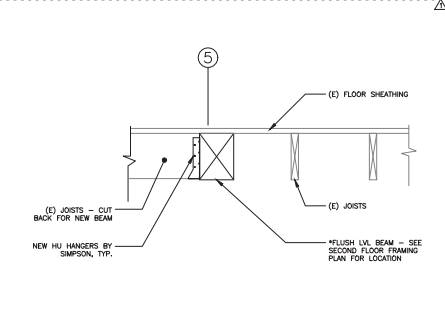


11/ S2 TYPICAL REINFORCEMENT DETAILS

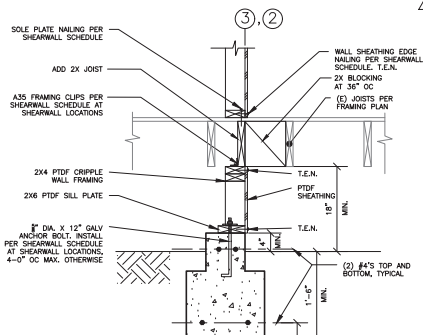


- NOTES REGARDING EXISTING FOUNDATION:
- DOE TO THE FACT THAT THE GROUND AROUND THE HOUSE HAS BEEN RAISED AT SOME POINT, THE CURRENT CONDITIONS HAVE CREATED AN ADVERSE SITUATION WHERE SOIL IN CONTACT WITH STUCCO AND WOOD IS CAUSING MUCH DEGRADATION TO ACCOMMODATE THE REMOVE AND ALLOW THE SOIL TO WOOD CONTACT TO BE RESOLVED, AND NEW FOUNDATION FOR THE RESIDENCE IS PLANNED.
- THE NEW FOUNDATION DESIGN WAS BASED ON A BEARING VALUE TO 1500 PSF BASED ON THE CBC.

9/ S2 EXISTING FOOTING



6/ S2 NEW FLUSH BEAM CONNECTION AT GRIDLINE ⑤



3/ S2 SHEAR TRANSFER ALONG GRIDLINE ③, ②

FOUNDATION AND FRAMING DETAILS
 MICHAEL HUGHES
 1860 43RD AVENUE
 PROFESSIONAL ENGINEER CS33R
 Phone: (831) 499-2706
 E-mail: mhughes@mhughes.com
 DATE: _____
 DRAWN BY: _____
 SCALE: _____
 JOB NO.: _____
 DATE: _____

Capitola Planning Commission

August 31st, 2020

Re: Owners position for acceptance of Variance for 1860 43rd Avenue, Capitola

Dear Chair Newman and Planning Commissioners Christensen, Routh, Welch and Wilk,

When we set out to build our forever home in this wonderful community, we knew we had a herculean task ahead. The 100-year old house we bought a few years ago needed a complete renovation and we wanted to do it the right way from the start. We involved the City Building and Planning Departments early and often, got great advice and service, submitted plans and got our permit. Several plan sets had been submitted and approved over the proceeding nine plus months leading up to the final set submitted and approved on April 24th, 2020 and Reviewed for Code Compliance on June 25, 2020.

Inspections were always completed as required and went well right up to and through the final. It was at this point, once the house was completed and we were ready to move in, we were told by the Planning Department that the side-yard patio was not compliant to code set-back requirements. When we said we had approved plans, the City said they had made a mistake.

The patio has been built to the plan-set that was approved, stamped and signed (all pages). Additionally, the pre-pour form for the patio was inspected and signed off. We have now been instructed that we will have to remove approximately two feet of patio along its entire length in order to be compliant. The demolition and repair will cost approximately \$10,000 (ref. quote from contractor).

We are devastated and are asking for your help. We followed all the rules, paid all the fees, waited for plan approvals before starting any work, completed all the inspections and now feel stuck in the middle with no way out. The City has informed us that the code's intent is two-fold; one, to keep fire from spreading, and two, to promote privacy between neighbors. Our neighbors who share the property line on the patio side of our house have kindly submitted a letter (attachment) supporting an approval of this variance. The concrete patio on our side of the fence runs parallel to their home office and garage wall (ref. Site Plan). Their letter says it has no impact on their privacy. As for the concern of fire spreading, the patio is entirely concrete and won't burn or spread fire.

We are out of money at this point and live on a fixed income as my wife is disabled and I was laid off and have since retired. Having to demolish and rebuild the patio will be an extreme hardship.

Thank you for your consideration and thank you for your public service.

Sincerely,



Mike and Kristy Hughes
1860 43rd Avenue
Capitola, CA. 95010

cc: Community Development Director, Katie Herlihy

Attachment: 1860 43rd Avenue - Variance Application Letters + Site Plan + Front Elevation (1860 43rd Avenue)

Ed Newman, Chair
 Capitola Planning Commission

Re: Support for Variance for 1860 43rd Avenue, Capitola

Dear Chair Newman and Planning Commissioners Christensen, Routh, Welch and Wilk,

As the immediately adjacent property owners, we write in support of the variance requested by Mike and Kristy Hughes for their side yard patio.


When the Hughes' began work to upgrade their property, we were thrilled. The house had been in substandard condition for years and weeds from next door often spread into our yard. Their remodel and new landscaping has added value to our property and to the neighborhood. They have been considerate neighbors and went out of their way to alert us before they started construction.

The side patio in question has no impact to our house, privacy or our enjoyment of our house or yard. It is located on the north side of our property, adjacent to the side yard where we store our garbage cans. We have only one window on that side of the house, for our office. Given the low height of the patio, we look directly into the fence and can only barely see over it. We have no concerns with the patio as it is currently constructed, and would hate to have the City require that the Hughes pay thousands of dollars to rebuild it when the impact to us is non-existent. If the Planning Commission requires them to extend the 6' fence towards the street to further shield the front of the patio from our driveway, we would have no objections, but it is not necessary.

As long-time Capitola residents, we are concerned that someone who actually applies for permits (as so many do not) and receives multiple staff design approvals can be told after the improvements are built that the City guidance was incorrect and they must demolish and rebuild. I know that our wonderful City of Capitola can provide a better welcome to those new residents who invest in our community and do so with the intent to follow all the rules.

We encourage you to vote in support of their request for a variance. Thank you for your time and for your consideration.

Sincerely,



Debbie Hale and Andy Ward
 1858 43rd Avenue
 Capitola, CA. 95010

cc: Community Development Director, Katie Herlihy
 Mike and Kristy Hughes

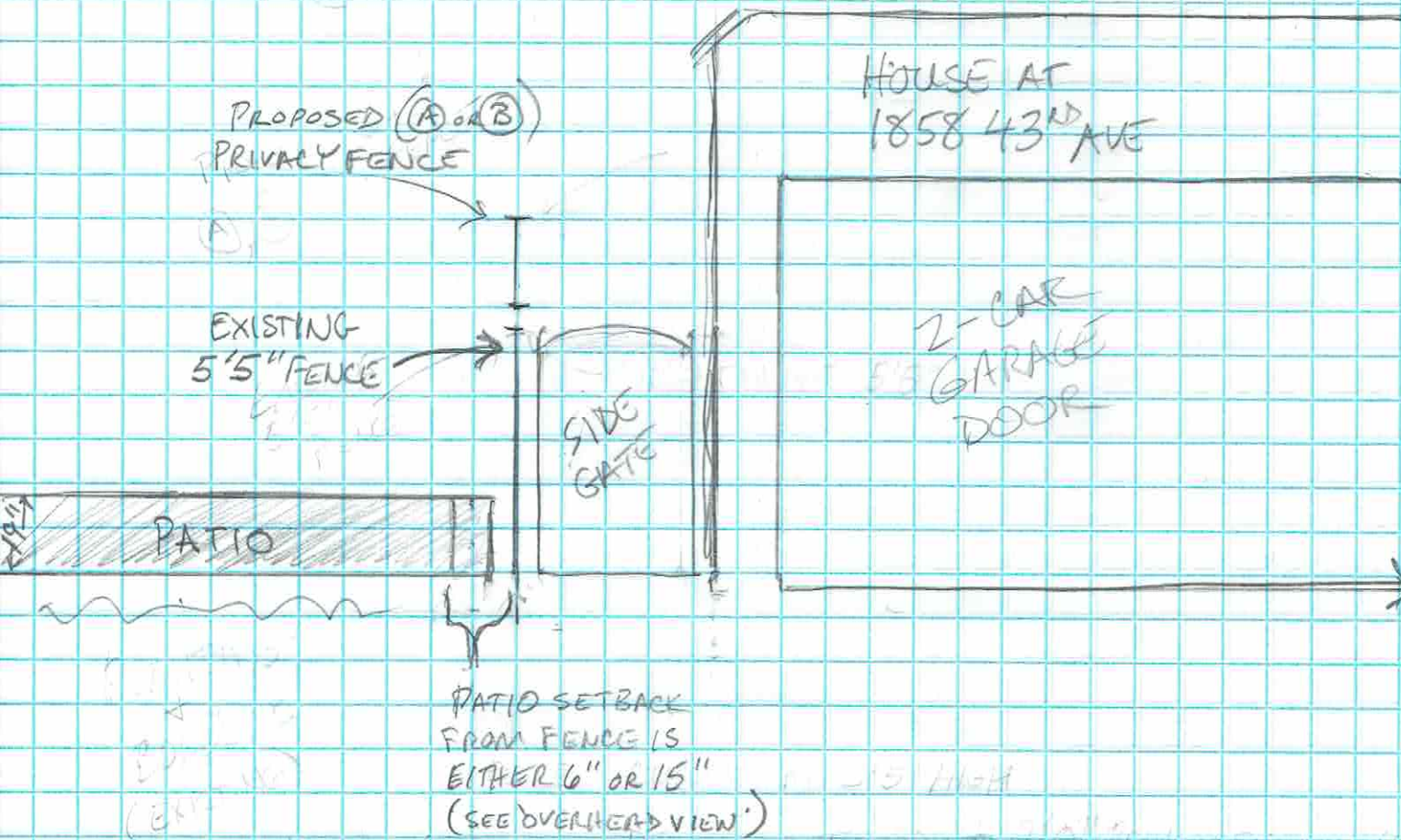
"STREET VIEW" SCALE 1/4" = 1'

MITIGATION PLAN:

(A) 6'0" SOLID BOARD ON BOARD FENCING WITH 2'0" 50/50 PRIVACY SECTION CONSTRUCTED WITH 1"x1" HORIZONTAL WOOD RAILING OR...

(B) 6'0" SOLID BOARD ON BOARD FENCING WITH 2'0" 50/50 PRIVACY SECTION CONSTRUCTED WITH HORIZONTAL "LOWVERED" WOOD RAILING

HOUSE AT 1860 43RD AVE

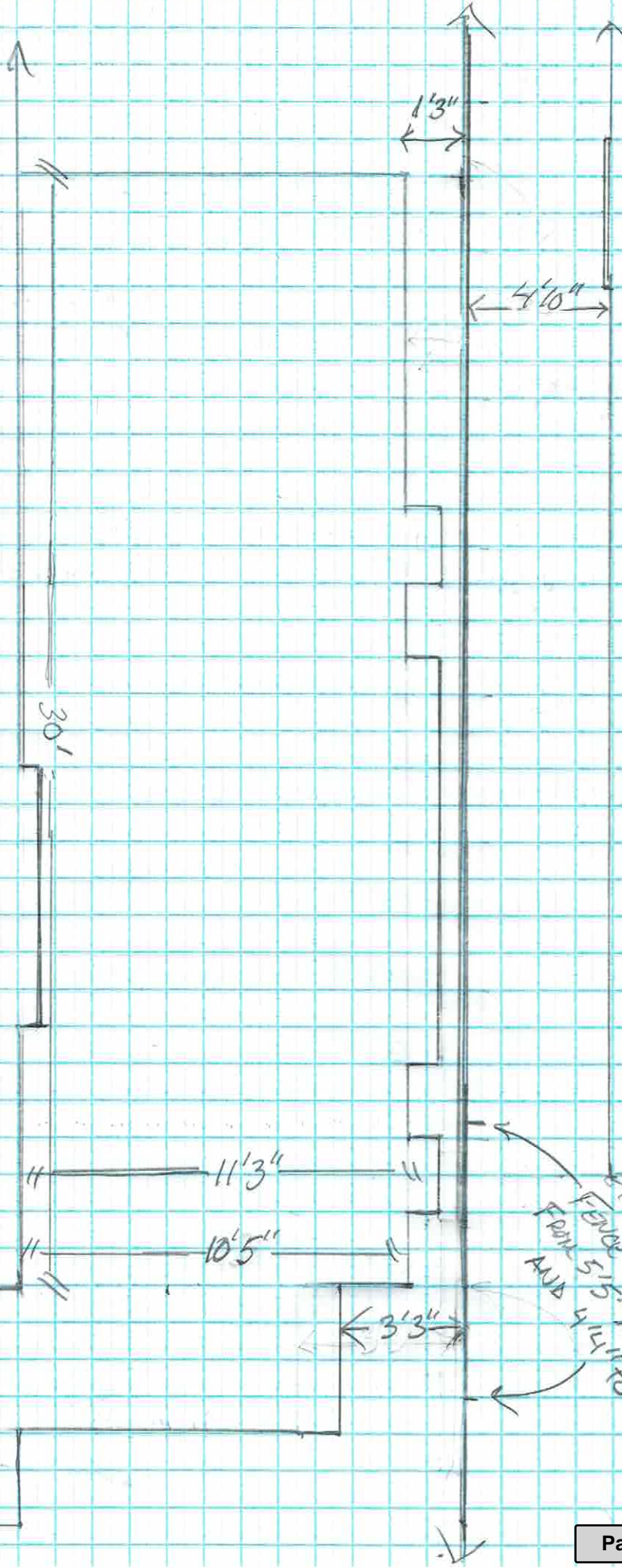


1858 43RD AVE.

CHARTER

OFFICE WINDOW

EXISTING FENCE HEIGHT FROM 5'5" TO 4'4" AND 4'11" TO 3'4"



HOUSE AT 1860 43RD AVE

SCALE 1/4" TO 1'

OVERHEAD VIEW

WHITLOW CONCRETE, INC.

FX (831) 475-0449 DIR # 100000213
 4148 CLARES STREET
 CAPITOLA, CA 95010

Estimate

| | |
|-----------|------------|
| Date | Estimate # |
| 8/26/2020 | 10452 |

| |
|--|
| Name / Address |
| Mike Hughes RE: 1860 43rd ave Capitola, CA (510) 909-4216 mike.hughes510@outlook.com |

| Description | Qty | Cost | Project |
|--|-----|--------------|-------------|
| | | | Total |
| Sawcut and demo section of patio + stemwall + footing as needed approx. 2.0' x 30.0' and haul spoils to recycling - Whitlow cannot guarantee surrounding concrete and stucco work wont get damaged during demo and whitlow will not be responsible for such damage | | 4,500.00 | 4,500.00 |
| Excavate as needed + haul away spoils | | 800.00 | 800.00 |
| Install approx. 30.0' linear ft. of footing, stemwall, and strip of patio as needed 3500 psi mix, w/ #4 rebar @16" O.C. - 1% integrated color slate w/ sand finish | | 5,000.00 | 5,000.00 |
| Concrete Pump | | 400.00 | 400.00 |
| | | Total | \$10,700.00 |

Attachment: Patio Modification Estimate - Whitlow Concrete - 08.26.2020 (1860 43rd Avenue)

Customer Signature _____

1860 43rd Avenue – Site Visit Pictures
July 15, 2020



Attachment: 1860 43rd Avenue - Site Visit Pictures - 07.15.2020 (1860 43rd Avenue)



Attachment: 1860 43rd Avenue - Site Visit Pictures - 07.15.2020 (1860 43rd Avenue)



Attachment: 1860 43rd Avenue - Site Visit Pictures - 07.15.2020 (1860 43rd Avenue)



Attachment: 1860 43rd Avenue - Site Visit Pictures - 07.15.2020 (1860 43rd Avenue)



STAFF REPORT

TO: PLANNING COMMISSION

FROM: COMMUNITY DEVELOPMENT

DATE: OCTOBER 1, 2020

SUBJECT: **Zoning Code Adoption and LCP Certification
Properties within Capitola**

All

Update to the City of Capitola Zoning Code (Municipal Code Chapter 17) incorporating Coastal Commission staff edits in preparation for Local Coastal Program certification.

The Zoning Code serves as the Implementation Plan of the City's Local Coastal Program and therefore must be certified by the Coastal Commission.

Environmental Determination: Addendum to the General Plan Update EIR

Property: The Zoning Code update affects all properties within the City of Capitola.

Representative: Katie Cattan, Community Development Director, City of Capitola

BACKGROUND: The City of Capitola adopted the General Plan Update on June 26, 2014. Following adoption of the General Plan, staff began the process of updating the City's Zoning Code. The current update to the Zoning Code has been underway since 2014, initiated with stakeholder outreach meetings, a public online survey, and then development of an Issues and Options white paper to guide decision making on key issues raised during public outreach. The Planning Commission and City Council provided direction on each of the issues, which became the foundation of the new Zoning Code.

The first draft of the comprehensive update to the Zoning Code was released on February 4, 2016. The Planning Commission discussed the first draft of the code during 11 public hearings in 2016 and the City Council during six public hearings. All input provided by the Planning Commission and City Council was incorporated into a second draft of the Zoning Code that was published on January 9, 2017. The Planning Commission reviewed the second draft in three meetings in the spring of 2017, followed by the City Council in two meetings. On May 11, 2017, the City Council directed staff to publish an updated version incorporating all Planning Commission and City Council direction for a 60-day public review period. On September 6, 2017, the Planning Commission provided a positive recommendation to City Council. City Council adopted the new Zoning Code on January 25, 2018.

Capitola staff has been working with Coastal Commission staff toward certification over the past two and a half years. Coastal Commission staff reviewed the 2018 zoning code and proposed modifications for the City to consider before the Coastal Commission takes action to certify the zoning code. City staff presented the modifications recommended by Coastal Commission staff to the Planning Commission during a special meeting on February 21, 2019, and a regular

meeting on March 7, 2019. The Planning Commission provided recommendations to the City Council regarding which Coastal Commission staff revisions to accept.

On April 5, 2019, City staff published an updated draft of the zoning code on the City website which included the Planning Commission accepted Coastal Commission staff modifications in “redline” form to track changes from the 2018 zoning code.

Between April 11, 2019, and July 21, 2020, the City Council discussed the Coastal Commission staff recommended modifications during six public hearings. On July 21, 2020, the City Council directed staff to publish an updated public review draft of the Zoning Code in preparation for local adoption and California Coastal Commission certification.

DISCUSSION: The objective of the Zoning Code update is to develop a code which promotes high quality design, protects neighborhood character, satisfies current legal standards, and is easier to understand, administer, and enforce. The new code will implement the General Plan update, including zone districts which complement General Plan land use designations and the goals, policies, and actions contained in each element.

Proposed Zoning update core principles

Development of the new Zoning Code was based on the following core principles:

- ❖ Replace complex and legalistic language with concise plain English.
- ❖ Present development standards in a table format whenever possible.
- ❖ Add diagrams and illustrations to help explain standards and communicate intent.
- ❖ Reorganize the Code and provide cross-referencing and navigation aids so that information is easier to find.
- ❖ Simplify, refine, or eliminate unnecessary and obsolete regulations and procedures.
- ❖ Provide a more comprehensive list of definitions, use types, and standards to address a broader range of uses and issues.
- ❖ Update to be consistent with General Plan and current legal standards.
- ❖ Promote high quality design.
- ❖ Protect neighborhood character.
- ❖ Encourage environmental protection and sustainability.
- ❖ Support historic preservation.
- ❖ Support economic development.
- ❖ Facilitate development review.

Key Changes in the 2018 Zoning Code Update

Zoning Districts and Zoning Map (Part 1)

- ❖ Zoning Districts. The new Mixed-Use Neighborhood (MU-N) zoning district replaces the existing PO, CR, and CN zoning districts. The Professional Office (PO) zoning district is eliminated. The Community Commercial (CC) district north of Capitola Road is now the Regional Commercial (C-R) district.
 - ❖ Overlay Zones. The Geological Hazards and Archaeological/Paleontological Hazards overlays were eliminated and translated into city-wide standards. The Automatic Review overlay zone was eliminated. The Floodplain overlay zone and Green Building Regulations were moved out of the Zoning Code and inserted into the Municipal Code Title 15, Buildings and Construction.
 - ❖ Zoning Map. Zoning district boundaries changed to be consistent with the General Plan Land Use Map and errors with the existing Zoning Map have been corrected.
- Zoning District Standards (Part 2)

- ❖ Residential Zoning Districts. New height and setback standards tailored to different neighborhood conditions.
 - ❖ Mixed Use Zoning Districts. New building form, placement, and character design standards.
 - ❖ Commercial Zoning Districts. New building form, placement, and character design standards. New limitations on office uses and residential transition standards.
 - ❖ Planned Developments. PD zoning district would now be prohibited in single-family neighborhoods, the minimum parcel size requirement is eliminated, and new findings have been added requiring substantial public benefits.
- Citywide Standards (Part 3)
 - ❖ Parking. New carport limitations and design standards, electric vehicle charging requirements, on-site parking alternatives, and bicycle parking requirements.
 - ❖ Signs. Updated standards tailored to different areas in city, ability to approve signs administratively that comply with standards.
 - ❖ Historic Preservation. New chapter with process and criteria to approve modifications to historic resources, add or remove historic resource status, and historic preservation incentives.
 - ❖ Incentives. New chapter to implement General Plan policies to allow increased height and intensity in commercial zoning districts for projects that provide substantial community benefits. This section includes new standards for a Village hotel and redevelopment along 41st Avenue.
 - ❖ Nonconforming Uses and Structures. New provisions to allow replication of nonconforming single-family homes and new incentives to improve nonconforming multi-family properties in single-family neighborhoods.
 - ❖ Supplemental Standards. New standards for outdoor lighting, temporary sidewalk dining, outdoor displays of merchandise, and temporary uses and structures.
 - Permits and Administration (Part 4)
 - ❖ Design Permits. Revised thresholds for Design Permits, Design Permit review process, and design review criteria.
 - ❖ Design Review Process. A new Design Review Process replaces the existing Architecture and Site Review Committee. The Design Review Process is similar but not identical to the Architecture and Site Review Committee.
 - ❖ Minor Use Permit. New Minor Use Permit allows the Community Development Director to approve certain land uses.
 - ❖ Minor Modifications. New Minor Modification approval allows the Planning Commission to approve minor deviations from development standards without a Variance.

Significant Updates to Zoning Code since the January 25, 2018 Adoption

As previously mentioned, the Coastal Commission staff provided redlines to the 2018 Zoning Code. Many of the modifications were minor, such as referencing the possibility of a coastal development permit along with most permit types. All Planning Commission and City Council recommended edits since the January 25, 2018, adoption are included as Attachment 1. The following is a list of the substantial changes that were made to the Zoning Code in response to Coastal Commission staffs' recommendations:

- Section 17.28 Visitor Serving Overlay. Table 17.28-1 and footnotes. Page 28-3 and 28-4. Update: The land use table was modified to add Vacation Rental as a Conditional Use for the Monarch Cove Inn site. Also, single-family dwelling is listed as a conditional use on the Monarch Cove Inn site with amended footnote 12 which reads "Allowed in conjunction with

overnight accommodation use (at least one property) or grant of public access to a viewpoint.

- Chapter 17.44 Coastal Overlay Zone – Pages 44-1 through 44-27.
Update: Extensive edits were made to this chapter that are in compliance with the California Coastal Act and the necessary procedures and regulations for Coastal Development Permits.
- Section 17.76.040.C.3 MU-V Zoning District.
Pages 76-8 through 76-10 (including figure 17.76-2)
Update: Modifications to onsite parking requirements in the MU-V zoning district were made to simplify the text to be user friendly and clarify the intent of avoiding curb cuts in the pedestrian oriented commercial core.
- Section 17.88.050.B Available Incentives – Village Hotel maximum height.
Pages 88-3 through 88-4
Update: The text was modified to include rooftop architectural elements in the maximum height regulations and clarify the viewpoints from which the bluff must remain visible.

60 Day Public Comment Period

The Update Zoning Code was circulated for a 60-day public review period from July 31, 2020, to September 30, 2020. The link to the public review remained accessible to the public for the Public Hearings in October. At the time of writing this report, no comments have been received. Two agencies reached out with questions but did not submit public comment.

Compliance with the City of Capitola Land Use Plan

To implement the new legislation inside the Coastal Zone, the new ordinance must be certified by the California Coastal Commission as part of Capitola's certified Local Coastal Program (LCP). Prior to submitting an LCP update for certification, the City must adopt a resolution authorizing staff to submit an amendment to the Coastal Commission. Also, analysis must be included documenting that the proposed amendment is in conformity with and adequately carries out the City's certified Land Use Plan (Attachment 2). Any portions of the LCP which are affected by the amendment must be identified. The City Council will adopt a resolution authorizing staff to submit the LCP amendment to Coastal Commission.

Next Steps

After the City Council adopts the updated Zoning Code, the next step is for City staff to submit an official LCP update application to Coastal Commission. The Coastal Commission will either approve the new code or approve the new code contingent on Capitola adopting Coastal Commission conditions of approval requiring further modification to the zoning code. If the Coastal Commission approves the code contingent on further modifications, those modifications will be brought back to Planning Commission and City Council for review. Under this scenario, the City could: (1) accept the modifications as adopted by the Coastal Commission (the zoning code would then be certified), (2) propose new revisions to address Coastal Commission conditions (postpones certification until Coastal Commission reviews and approves the City's alternative new revisions), or (3) not accept Coastal Commission modification and take no additional action (zoning code would not be certified or effective in the Coastal Zone).

CEQA: An Addendum to the General Plan Update Environmental Impact Report (EIR) was adopted during the 2018 update and is still applicable (Attachment 3).

STAFF RECOMMENDATION:

1. Recommend that the City Council adopt the Ordinance which updates the Zoning Code (Chapter 17 of the Municipal Code) which is included as Attachment 5.

ATTACHMENTS:

1. Planning Commission and City Council Direction
2. Local Coastal Plan consistency with Coastal Land Use Plan
3. GPU EIR Addendum_ZO
4. Adoption Draft Zoning Code 7.31.2020

Prepared By: Katie Herlihy
Community Development Director

| Meeting | Section | Page | Planning Commission Direction |
|-----------------------|--|-------------------|--|
| 3/7/2019 | 17.04.040.B.1 | Page 04-02 | Add B.1: <u>The Local Coastal Program LUP is a comprehensive long-term plan for land use and physical development within the City's coastal zones. It consists of proposed policies and recommendations for land use in the coastal zone consistent with the Coastal Act. It includes the Coastal Land Use Plan Map, which is the certified General Plan Land Use Map for the area within the coastal zone.</u> |
| 3/7/2019 | 17.04.040.B.1.b (changed to 17.04.040.C.1.b) | Page 04-02 | 1) Remove Chapter 17.112 Permit Application and Review from the IP (04-2) |
| 3/7/2019 | 17.12.020.A | Page 12-1 | A. Base Zoning Districts. Capitola is divided into zoning districts that implement the General Plan Land Use Map as shown in Table 17.12-1. <u>Within the coastal zone, the General Plan Land Use Map is the certified Coastal Land Use Plan Map.</u> |
| 3/7/2019 | 17.16.030.B | 16-5 | Remove exception for Cliffwood Heights |
| 3/7/2019 | Table 17.24-3 | 24-5 | Remove maximum density limits from CC/CR districts. |
| 3/7/2019 | Figure 17.28-1 and Table 17.28.020 | 28-1 through 28-5 | Remove VS-NB. |
| 3/7/2019 | Table 17.28-1 | 28-4 | Change note 12: <u>allowed in conjunction with visitor accommodation use or a grant of public access to a viewpoint.</u> |
| 3/7/2019 | 17.28.030.E.1 and 2 | 28-6 | Keep new lighting edits added by Coastal Commission. |
| 3/7/2019 | 17.28.030.C.5 moved to 17.28030.F | 28-6 | This should be a subparagraph. Will move to Subparagraph F. |
| 3/7/2019 | 17.32.020.D.3 | 32-2 | Amend as follows: The Coastal Commission revised the language to be more broad allowing "appropriate public facilities (e.g. the flume and jetties), required shoreline protective structures (<u>approved beach erosion control structures</u>), and structures required for public health and safety (e.g. lifeguard stands) if otherwise consistent with the Local Coastal Program. |
| 3/7/2019 | 17.36.040.B | 36-1 | Remove CC edit adding "or the Local Coastal Program in the coastal zone". |
| 3/7/2019 | 17.36.080.G.7 | 36-5 | Amend to: For planned developments <u>located adjacent to the coast</u> , the proposed development will protect and/or enhance coastal resources and conform with the findings for approval of a CDP as specified in 17.44.130 (Finding for Approval). |
| Pending PC Review 5/2 | 17.40.030.F | 40-8 | Staff suggest adding enforcement measures to carry over previous requirements of 17.84.030 of the new code prohibiting management, rental, or advertising of vacation rentals without a vacation rental permit. Add: F. Enforcement. It is prohibited for any person (including, but not limited to property owners, property managers or real estate agents) to do any of the following without a Vacation Rental Permit: 1.Rent, sublet, lease, sublease or otherwise for remuneration allow any person or persons to carry on a vacation rental use; or 2.To advertise for a vacation rental use; or 3.For compensation, to arrange, or help to arrange vacation rental uses. |

Attachment: Planning Commission and City Council Direction (Zoning Code Update)

| Meeting | Section | Page | Planning Commission Direction |
|-----------|---------------|-----------|---|
| 3/7/2019 | 17.44.010 | 44-1 | Amend to: The purpose of this chapter is to establish review and permit procedures for the implementation of Capitola's Local Coastal Program. This chapter, and to ensure that all private and public development within the City's coastal zone as depicted by the (CZ) coastal overlay zone is consistent with the City's certified Local Coastal Program Land Use Plan and Impentation Program which together consistute the City's certified Local Coastal Program (LCP) and including: |
| 3/7/2019 | 17.44.010.B | 44-2 | Amend to: "In achieving these purposes, this chapter shall be consistent with the goals, objectives and policies of the California Coasta Act and Article X, Section 4, of the California Constitution." |
| 3/7/2019 | 17.44.020.B | 44-2 | Amend to: B. Implementation Plan. The Implementation Plan (IP) first certified in January 1990, consists of the Zoning Code (Title 17) chapters and Municipal Code Chapters as identifice in Section 17.04.040 (Relationship to the Local Coastal Program) as well as the zoning districts and maps. |
| 3/7/2019 | 17.44.030.J | 44-4 | Keep California endangered species |
| 3/7/2019 | 17.44.060 | 44-6 | Remove both sentences. |
| 3/7/2019 | 17.44.070.B.1 | 44-7. | Keep draft language for Community Development Director review of administrative permits. |
| 3/7/2019 | 17.44.070.D. | 44-7/8 | Under review by Legal. |
| 3/7/2019 | 17.44.110 | 44-16 | Section 17.44.110 will be limited to the first paragraph as follows : 17.44.110 Application Submittal. A. Coastal Development Permit applications shall include all the information and materials required by the Community Development Department together with all required application fees. It is the responsibility of the applicant to provide all necessary and requested evidence to allow the review authority to make a decision regarding whether the proposed development is consistent with the LCP, including the respect to the findings required by Section 17.44.130 (Finding for Approval). |
| 3/7/2019 | 17.44.120 | 44-17 | Mirror the language for public notice that exists in Chapter 17.148 for noticing. |
| 3/7/2019 | 17.48.040.B.6 | 48-5 | Revise the FAR exception to allow up to 250 square-feet of an enclosed garage on a lot of 2,586 square-feet or less and allow lots between 2,586 and 3,018 square-feet with an enclosed garage to have a garage area exception of the difference between their maximum floor area and 1,750 square feet to adequately incentivize garages on small lots while removing the inequitable advantage. 1750 sq. ft. – (maximum floor area for lot size) = area of garage exclusion |
| 3/22/2019 | 17.48.030.F | Page 48-5 | Add "This provision does not include temporary encroachment permits, which are handled administratively through the Public Works Department" |

Attachment: Planning Commission and City Council Direction (Zoning Code Update)

| Meeting | Section | Page | Planning Commission Direction |
|-----------|---------------|------------|---|
| 3/7/2019 | 17.56.020.A1 | 56-1 | Deleted 17.56.020.A.1 due to the map being extremely broad and would require an excessive amount of studies. |
| 3/7/2019 | 17.060.030.C1 | 60-3 | 17.060.030 C1 - keep standard that lattice is at least 50% transparent. |
| 3/22/2019 | 17.60.030.G | Page 60-3 | Coastal Access and Public Views to the Coast. Fences and/or walls shall not prevent or obstruct public access to the coast or shoreline. Fences and/or walls also shall not block, obscure, or otherwise adversely impact significant public views of the shoreline, as identified within the LCP Land Use Plan. |
| 3/22/2019 | 17.64.030.E | Page 64-2 | Decrease setback to 25 feet to match LCP Land Use Plan |
| 3/22/2019 | 17.64.030.H | Page 64-4 | 17.64.030 .H Waiver of Biological Study.The <u>Community Development Director</u> may waive the requirement of a biological study on a developed lot if a project is proposed in a previously developed area of the lot and the project will not degrade the ESHA and/or its habitat value. |
| 3/22/2019 | ESHA MAP | MAP | Remove beach area from map. Not habitat area. |
| 3/7/2019 | 17.72.060.A. | 72-5 | Delete the second sentence of the Coastal Commission edit, as follows: Plant Selection along the Blufftop, Beach, or ESHA. Native plants adapted to local climate shall be required within 50 feet of the blufftop edge, the beach or ESHA. No plant species listed as problematic and/or invasive by the California Native Plant Society, the California Invasive Plan Council, or as may be so identified from time to time by the State of California and no plant species listed as "noxious weed" by the State of California or the U.S. Federal Government, is allowed. See Chapter 17.64 (Environmentally Sensitive Habitat Areas) for habitat requirements. |
| 3/7/2019 | 17.74.040.H | 74-4 | Specify that the maximum floor area of 0.60 is only applicable to lots greater than 4,000 square feet in size. Also, update Table 17.16-3 in the R-1 zone to clarify. |
| 3/7/2019 | 17.74.040.H | 74-4 | Specify that conversion to ADU can be in conjunction with addition up to 0.60 FAR. |
| 3/22/2019 | 17.76.090.B.4 | Page 76-22 | <u>Simplify sentence as follows: The City shall evaluate the potential impact on public coastal access when</u> considering a Coastal Development Permit application for any development that could reduce or degrade public parking opportunities near beach access points, shoreline trails, or parklands, including any changes in parking fees, timing and availability. <u>The City shall</u> ensure existing levels of public access are at least maintained and if possible enhanced, including by providing alternative access opportunities such as bicycle lanes and bicycle parking, pedestrian trails, and relocated vehicular parking spaces, so as to fully mitigate any potential negative impacts and to maximize access opportunities. |
| 3/7/2019 | 17.76-1 | 76-3 | Leave footnote as "The Parking Demand Study shall be paid for bythe applicant contracted by the City, and approved by the Planning Commission. In the coastal zone, in all cases, hotel development shall provide adequagte parking." |
| 3/7/2019 | 17.76.030.D | 76-6 | Allow up to 125 square feet of ancillary space within a garage that is not calculated toward the onsite parking requirement. |

Attachment: Planning Commission and City Council Direction (Zoning Code Update)

| Meeting | Section | Page | Planning Commission Direction |
|-----------|-----------------------|-----------|---|
| 3/7/2019 | 17.76.040.C.3 | 76-8 | Reintroduce standard A and discuss with City Council 3. MU-V Zoning District. Required parking spaces for new nonresidential development and intensified uses in the MU-V zoning district shall be provided on sites outside of the Village area. These spaces shall be within walking distance of the use which it serves or at remote sites served by a shuttle system. The planning commission may approve exceptions to allow on-site parking in the MU-V district for: <ul style="list-style-type: none"> a. <u>Nonhistoric structures in residential areas bounding the central commercial district of the village;</u> and b. The Capitola Theater site (APN 035-262-04) and Mercantile site (APN 035-221-17) if driveway cuts are minimized to the extent possible and parking areas are located on the interior of the sites; and c. If mandated under Federal Emergency Management Agency regulations and as consistent with the certified local coastal program. |
| 3/22/2019 | 17.80.030 | Page 80-3 | C. <u>City-Installed Signs.</u> City-installed signs in all zoning districts do not require a permit. D. <u>Other Government-Installed Signs.</u> Governmental agency-installed signs to carry out its responsibility to protect the public health, safety, and general welfare in all zoning districts do not require a permit. |
| 3/7/2019 | 17.80.060.U | 80-7 | Reword as follows " <u>sign affecting public property</u> (e.g. 'tenant parking only') not placed there by the public entity having the possessory interest in such property. |
| 3/7/2019 | 17.84.070.(I)(7) | 84-6 | "coastal zone" - no caps |
| 3/7/2019 | 17.84.070.(I)(6) | 84-6 | Keep finding I.6 as drafted "The proposed project is consistent with the General Plan, the Local Coastal Program including the required geologic hazards setback, any applicable Specific Plan, the Zoning Code, and the California Environmental Quality Act (CEQA). |
| 3/7/2019 | 17.84.080(F)(5) | 84-8 | Amend so F5 is not be an alternative basis for approval, but a universal requirement. Restructure section F so that the review authority must find one of 1-4 plus 5. |
| 3/7/2019 | 17.84.080.F. | 84-7 | Findings for Approval. To approve a Historic Resource Demolition Permit (<u>and associated Coastal Development Permit if in the coastal zone</u>), the review authority shall make one or more of the following findings. |
| 3/22/2019 | 17.88.050.A and B | Page 88-3 | No change to hotel height limit. Specify the cliff drive location as the southern parking lot along the bluff of Cliff Drive |
| 3/22/2019 | 17.88.070.C | Page 88-4 | Theater Site Storey Poles. Prior to City action on a proposed hotel on the former Capitola Theater site the applicant <u>may be required by the Planning Commission or City Council to</u> install poles and flagging on the site to demonstrate the height and mass of the proposed project. |
| 3/22/2019 | 17.88.080.B.4 | Page 88-5 | Parking for the hotel is provided in a way that minimizes vehicle traffic in the Village, strengthens the Village as a pedestrian-oriented destination, and protects and enhances public parking options. |
| 3/7/2019 | 17.96. | 96-1 | Reinsert standard from previous zoning code: 17.81.040.E. Rules Governing Openspace which was not carried over to new code, as follows "In the Soquel Creek area within the city limits, the following shall apply: All bulkheads shall be constructed in a rustic manner and finished in wood. All handrails on decks shall not exceed forty-two inches in height, nor shall the space between the deck and the handrails be filled in creating a solid appearance. Only two freestanding lights shall be allowed for each deck and to a maximum height of eight feet. |
| 3/7/2019 | 17.120.040.C.6 | 120-3 | Reword to: "Story poles shall only be required upon request of <u>by the Planning Commission or City Council.</u> " |
| 3/7/2019 | 17.128.090(A) and (B) | 128-3 | Staff suggest rewording to " <u>and, when appealed in the coastal zone in conjunction with a coastal development permit,</u> as described in Chapter 17.44 (Coastal Overlay Zone). |
| 3/7/2019 | D.9 | 160-5 | Redefine development to: "Development" means any proposed change to the land or structure that requires a permit or approval from the City including construction, rehabilitation, and reconstruction. See section 17.44.030 for the definition of "Development" that applies in the coastal zone. |

Attachment: Planning Commission and City Council Direction (Zoning Code Update)

| Meeting | Section | Page | Planning Commission Direction |
|-----------------------|---------|--------|---|
| 3/7/2019 | P.1 | 160-11 | No change to the definition of "Parcel". Lot and parcel are synonymous as the code now provides. See, e.g., 16.08.082, 16.08.110. |
| Pending PC Review 5/2 | S.6 | 160-15 | Add definition for Single Room Occupance. Unit with kitchen facilities (studio apartments) with are four hundred square feet or less. |

| Meeting | Section | Page | City Council Direction | Notes |
|-----------|-----------------|----------------------|---|---|
| 5.23.2019 | 17.16.030.B.9.d | 16-7 | Allow a single-family home to have one kitchen and one mini-bar/convenience area. The requirement was drafted requiring internal access and therefore prevented outdoor mini-bar/convenience areas. The updated mini-bar/convenience area standard will specify that it may either be located within the home if there is internal access OR outside the home. | |
| 5.23.2019 | Table 17.24-3 | 24-5 | Remove maximum density limits from CC/CR districts. | |
| 5.23.2019 | 17.40.030.F | 40-8 | Carry over previous requirements of 17.84.030 of the new code prohibiting management, rental, or advertising of vacation rentals without a vacation rental permit. Add: F. Enforcement. It is prohibited for any person (including, but not limited to property owners, property managers or real estate agents) to do any of the following without a Vacation Rental Permit: 1. Rent, sublet, lease, sublease or otherwise for remuneration allow any person or persons to carry on a vacation rental use; or 2. To advertise for a vacation rental use; or 3. For compensation, to arrange, or help to arrange vacation rental uses. | |
| 5.23.2019 | 17.48.040.B.6 | 48-5 | Revise the FAR exception to allow up to 250 square-feet of an enclosed garage on a lot of 2,586 square-feet or less and allow lots between 2,586 and 3,018 square-feet with an enclosed garage to have a garage area exception of the difference between their maximum floor area and 1,750 square feet to adequately incentivize garages on small lots while removing the inequitable advantage. 1750 sq. ft. – (maximum floor area for lot size) = area of garage exclusion | |
| 5.23.2019 | 17.76.030.D | 76-6 | Allow up to 125 square feet of ancillary space within a garage that is not calculated toward the onsite parking requirement. | |
| 5.23.2019 | 17.88.040.10 | 88-2 | Councilmember Brooks requested that childcare centers be added to the Community Benefits section of Code. | |
| 5.23.2019 | 17.74 | 74-1 - 74-9 | Accepted all Capitola staff redlines for Accessory Dwelling Units | Note: The entire ADU chapter was update in 2020. |
| 5.23.2019 | 17.160.S.6 | 160-15 | Add definition for Single Room Occupance. Unit with kitchen facilities (studio apartments) with are four hundred square feet or less. | |
| 6.27.2019 | 17.44.030.O | 44-5 | Add "swales" and "Lagoons" to shoreline protective device list. | |
| 6.27.2019 | Chapter 17.44 | all pages in chapter | Consistent use of CDP or Coastal Development Permit. | |
| 6.27.2019 | 17.44.070.E | 44-8 | Add reference to CDP Violations section 17.44.180 | |
| 6.27.2019 | 17.44.080.C.5 | 44-12 | Unnecessary space after Public Roads . | Note: These requested modifications were incorporated into the updated version of 17.44 which was further |

Attachment: Planning Commission and City Council Direction (Zoning Code Update)

| Meeting | Section | Page | City Council Direction | Notes |
|-----------|--------------------------------------|--------------|---|---|
| 6.27.2019 | 17.44.100 | 44-15 | Change title to "Challenges to City Determination of a Coastal Development Permit" | amended by Coastal Commission staff then the City Council on 5/14/2020. |
| 6.27.2019 | 17.44.130.A.7 | 44-19 | Verify wording. Should "and uses" be "land uses"? | |
| 6.27.2019 | 17.44.170.A | 44-24 | Keep or other designate local official | |
| 6.27.2019 | 17.44.170.I | 44-26 | remove "for" in second sentence. | |
| 5.14.2020 | Chapter 44 | 44 - all pgs | City staff provided an extensive update of the Coastal Overlay zone based on discussions with staff of coastal commission staff. Council accepted the updated chapter with the one modification to 17.44.010B.3 in the next row. | Complete updated draft of Chapter 17.44 provided to City Council on 5.14.2020 |
| 5.14.2020 | 17.44.010.B.3. | 44 - 2 | remove "the" in people of "the" capitolat | |
| 5.14.2020 | 17.76.090.B.4 | 76-22 | Change to: City shall evaluate <u>require</u> alternative opportunities ... | |
| 3.26.2020 | Chapter 17.80 | 80 all pgs. | City adopted entirely sign ordinance chapter | Note: New sign ordinance adopted |
| 3.26.2020 | Chapter 17.74 | 74 all | City adopted entirely new ADU chapter | Note: New ADU ordinance adopted |
| 3.26.2020 | 17.15.100 | | Remove note "Lots of five thousand or more square feet with approved second dwelling units are permitted a maximum FAR of sixty percent for all structures, in accordance with Chapter 17.99 Secondary Dwelling Units. | |
| 7.21.2020 | 17.28 Table 17.28-1 Footnote 1 | 28-4 | Change to: "in conjunction with visitor <u>overnight</u> accomodations or grant of public access to a viewpoint" | |
| 7.21.2020 | 17.76.040.3 | 76-6 & 76-9 | <p>1.MU-V Zoning District. Required parking in the MU-V district for new development and intensified uses shall be provided in compliance with the following:</p> <p>a.The Planning Commission may approve onsite parking if any following conditions are applicable:</p> <p>(1)For property fronting a Commercial Core street shown in Figure 17.76-2, onsite parking is allowed if access to parking is from a side street, alleyway, or existing driveway cut. New driveway cuts are prohibited along a Commercial Core street frontage.</p> <p>(2)For the Capitola Theater and Mercantile sites, if driveway cuts are minimized to the extent possible and parking areas are generally located on the interior of the sites.</p> <p>(3)Within the Riverview Avenue, Cherry Avenue, and Cliff Drive residential overlays.</p> <p>(4)As mandated by Federal Emergency Management Agency (FEMA) regulations.</p> <p>b.The Planning Commission may permit off-site parking f or non-residential uses if the space(s) are within walking distance of the use which it serves or located at a remote site served by a shuttle system.</p> | |

| Meeting | Section | Page | City Council Direction | Notes |
|-----------|-----------------|------|--|-------|
| 7.21.2020 | 17.88.050.B.2.a | 88-3 | <p>1.An increase in the maximum permitted floor area ratio (FAR) to 3.0.</p> <p>2.An increase to the maximum permitted building height provided that:</p> <p>a.The maximum height of the hotel <u>(including all rooftop architectural elements such as chimneys, cupolas, etc., and all mechanical appurtenances such as elevator shafts, HVAC units, etc.)</u> remains at least 10 feet below the top elevation of the bluff behind the hotel; and</p> <p>b.The bluff behind the hotel remains visible from Capitola Beach, the southern parking lot along the bluff of Cliff Drive, and the Capitola wharf as a green edge <u>above the visible top of the hotel</u> with existing mature trees maintained on site. Trees which are unhealthy or unsafe, shall be removed.</p> | |

REVISIONS TO ADDRESS PRIOR INTERIM CITY ATTORNEY COMMENTS

| Code Section | Page | Coastal Commission Staff Proposed Amendment | City Attorney Comment | Resolution | |
|---------------|--------|--|---|--|--|
| 17.44.010 (B) | 44-1/2 | Coastal staff proposed the addition of language reading, "This chapter shall be given the broadest interpretation possible so as to protect, restore, and enhance coastal resources..." City staff and Planning Commission have recommended against this amendment. | SPECIALIST COUNSEL ADVISORY | Subsection B revised to more closely track with Coastal Act Sections 30001.5, 30007.5: "B. In achieving these purposes, this chapter shall be consistent with the goals, policies of the California Coastal Act and Article X, Section 4, of the California Constitution. <u>This chapter shall be interpreted and applied in a manner that:</u> 1. <u>Protects, maintains, and where feasible, enhances and restores the overall quality of the coastal zone environment and its natural and artificial resources;</u> 2. <u>Allows the City to adopt and enforce additional regulations, not in conflict with the Coastal Act or otherwise limited by State law, imposing further restrictions, or limitations with respect to any land or water use or other activity which might adversely affect the resources of the coastal zone; and</u> 3. <u>Resolves conflicting provisions in a manner which balances the need for conservation of coastal zone resources, taking into account the social and economic needs of the people of the Capitola and the state."</u> | and ives and alifornia uality of with the ditions, y which ion and conomic |
| 17.44.030 (I) | 44-4 | Coastal staff proposed new definition for "Energy Facility." | The proposed amendment would substantially expand the definition of "energy facilities." As drafted, it could be argued to include private operation of residential solar panels or other energy-generating technologies. | Requested edit accepted. Energy Facility definition matches Coastal Act Section 30610. Major energy facility definition matches Coastal Commission Regulations Section 30610. "I. Energy Facility. Any public or private processing, producing, generating, transmitting, or receiving facility for electricity, natural gas, petroleum, or source of energy. A "major energy facility" means any of the previously listed facilities that costs more than \$275,882,283.502 as of 2017 2019 with an automatic increase in accordance with the Engineering News Record Construction Cost Index or those governed by the provisions of Public Resources Code Section 30610, 30611, or 30624." | 7. 12: storing, or other facilities increase or those 30611, or |
| 17.44.030 (Q) | 44-5 | Coastal staff proposed a new definition for "structure." | The proposed amendment would substantially expand the definition of "structure" by removing the important qualifier of "permanently attached to the ground." This would have the effect of incorporating nearly any man-made object into the definition of structure (including things like tents or umbrellas), which would substantially broaden the application of the LCP, and the corresponding requirement to obtain a CDP, for the placement or erection of such structures. | Returned to City's existing definition, including the permanently attached to the ground qualifier. Coastal Commission staff indicated this is acceptable. "Q. Structure. As used in this chapter, "structure" includes, but is not limited to, any building, structure, flume, conduit, siphon, aqueduct, telephone line, and electrical power transmission distribution line. Any improvement permanently attached to the ground, including, but not limited to, any building, structure, flume, conduit, siphon, aqueduct, telephone line, and electrical power transmission distribution line. | d ipe, l |
| 17.44.060 | 44-6 | Coastal staff proposed adding language reading, "All standards (including with respect to height, setbacks, density, coverage, etc.) shall be interpreted as maximums (or minimums as applicable) that shall be reduced (or increased as applicable) to protect and enhance coastal resources and meet LCP objectives to the maximum extent feasible depending on the facts presented. Protection of coastal resources shall be a priority in all City actions and decisions for development within the CZ overlay zone, and such development must conform to all applicable | Coastal staff recently indicated they would not accept the City's proposed LCP update if it did not include the language stricken by City staff and the Planning Commission. Coastal staff indicate they believe the language merely "reiterates and expounds" on the tenets of the Coastal Act. | New compromise language added to 17.44.060: "Development standards (e.g., structure height, setbacks) that apply to property in the CZ overlay zone are the same as in the underlying base zoning district. <u>These standards shall be interpreted as maximums (or minimums as applicable) and are not an entitlement or guarantee. Where the Zoning Code allows for discretion in the application of development standards, the decision-making body may impose more stringent requirements to the extent permitted by state law to protect and enhance coastal resources."</u> | -CZ e vance, rds, the l by |

Attachment: Planning Commission and City Council Direction (Zoning Code Update)

| Code Section | Page | Coastal Commission Staff Proposed Amendment | City Attorney Comment | Resolution | |
|------------------|--------|---|---|---|---|
| | | LCP policies related to hazards, water and marine resources, scenic resources, biological resources and environmentally sensitive habitat areas, cultural resources, and public access and recreation.” City staff and Planning Commission have recommended against this amendment, and have proposed a compromise. | | | |
| 17.44.070 (B)(5) | 44-6/7 | Coastal staff proposed adding language reading, “Any additional development proposed on a parcel with a Coastal Commission-issued Coastal Permit authorization shall be reviewed by the City pursuant to an application for a new Coastal Permit CDP , provided that the Coastal Commission determines that the development is not contrary to any terms or conditions of the Commission- issued permit authorization or would not be more appropriately processed through a Commission authorization. ” | Coastal staff struck “issued Coastal Permit” and substituted “authorization,” which would ostensibly broaden the potential for Coastal staff to demand review of <i>all</i> additional development – including City-issued CDPs which could be argued to represent “Coastal Commission authorization.” Coastal staff also added the following clause to the end of the paragraph: “or would not be more appropriately processed through a Commission authorization.” It is unclear what this language means, and it introduces ambiguity and increases the potential for subjective arguments instead of the application of objective, concrete standards. | Revisions to B (5) to clarify that Coastal Commission “authorizations” include C Permits, amendments, or waivers. Clarifies that the Commission is the permitting authority if the project is in the Commission’s retained jurisdiction. “5. Development already authorized by a Coastal Commission-issued Development Permit CDP , Amendment, or Waiver remains under the jurisdiction of the Coastal Commission for the purposes of condition compliance, an extension, and revocation. Any additional development proposed on a parcel with a Coastal Commission- authorization-issued CDP, Amendment, or Waiver shall be reviewed by the City pursuant to an application for a new CDP application for a new CDP , provided that the Coastal Commission determines that the development is not contrary to any terms or conditions of the Commission- authorization or would not be more appropriately processed through a Commission authorization- Amendment, or Waiver; or a. The Coastal Commission determines that the development is not contrary to any terms or conditions of the Commission-authorization or would not be more appropriately processed through a Commission authorization- Amendment, or Waiver; or b. The development is not located within a location where the Coastal Commission is required to retain jurisdiction under the Coastal Act. ” | Coastal Commission authorization or would not be more appropriately processed through a Commission authorization. |
| 17.44.070 (D) | 44-7 | Coastal staff revised the subsection for “Legal Development and Permitting Processes.” | The proposed amendment would substantially increase the potential for argumentation regarding the legality of previous development, and would increase the scope of the development over which the Coastal staff would claim authority under the Coastal Act. | Revisions accepted, determined to be consistent with Coastal Act. “D. Legal Development and Permitting Processes. Development that was legally established prior to the effective date of Proposition 20 (i.e., February 1, 1973) for property within 1,000 yards of the mean high tide or the Coastal Act of 1976 (i.e., January 1, 1977) for a property, whichever is applicable, is considered lawfully established development and does not require a Coastal Development Permit CDP in order to continue as it legally existed prior to those dates. Any additional development since those dates (including improvement, repair, modification, and/or additions) requires a CDP or a determination that such development is excluded from CDP requirements in accordance with the provisions of this chapter.” | established in 1,000 yards of the mean high tide zone does not require a CDP in order to continue as it legally existed prior to those dates, repair, modification, and/or additions requires a CDP or a determination that such development is excluded from CDP requirements in accordance with the provisions of this chapter.” |
| 17.44.070 (E) | 44-8 | Coastal staff revised the subsection for “Illegal Development and Permitting Processes.” | As with the section identified immediately above, this proposed amendment would substantially increase the potential for argumentation regarding the legality of previous development, and would increase the scope of the development over which the Coastal staff would claim authority under the Coastal Act. It adds new requirements for determining consistency with the LCP, and provides if a project cannot be found to be consistent, it must “be abated and any affected areas restored to at least the condition before the unpermitted development was undertaken if not better.” | Revisions accepted, determined to be consistent with Coastal Act Sections 30811. “E. Illegal Development and Permitting Processes. 1. Development that was not legally established (i.e. with a Coastal Permit) after the effective date of Proposition 20 (i.e., February 1, 1973) within 1,000 yards of the mean high tide, or the Coastal Act of 1976 (i.e., January 1, 1977) for all coastal zone property, whichever is applicable, constitutes unpermitted development.” for purposes of this Chapter 17.44. In addition, development undertaken inconsistent with the terms and conditions of an approved waiver or amendment is also not lawfully established development (i.e., it constitutes unpermitted development). Both unpermitted development may be subject to enforcement action by the City of Capitola and/or the Coastal Commission. | 30811. development property within 1,000 yards of the mean high tide, or the Coastal Act of 1976 (i.e., January 1, 1977) for all coastal zone property, whichever is applicable, constitutes unpermitted development.” (or an amendment) is also not lawfully established development (i.e., it constitutes unpermitted development). Both unpermitted development may be subject to enforcement action by the City of Capitola and/or the Coastal Commission. |

Attachment: Planning Commission and City Council Direction (Zoning Code Update)

| Code Section | Page | Coastal Commission Staff Proposed Amendment | City Attorney Comment | Resolution | |
|---------------------|----------|--|---|---|---|
| | | | | <p>2. If development is proposed on a site with unpermitted development application may only be approved if it resolves all permitting and access issues associated with the unpermitted development, including through retention of all or part of the unpermitted development or retention of such development if it can be found consistent with the policies and standards of the LCP and the public access and recreation policies of the Coastal Act, if the unpermitted development cannot be found consistent, the development must be abated and any affected areas restored to at least before the unpermitted development was undertaken if not better or pursuant to terms of a valid restoration order.</p> | <p>en such resource removal of such development. If permitted condition it to the</p> |
| 17.44.080 (C)(4)(d) | 44-11 | Coastal staff proposed the following amendment: The " provisions of this section shall not be applicable to those activities specifically described in the document entitled "Repair, Maintenance and Utility Hookups," adopted by the Coastal Commission on September 5, 1978 unless a proposed activity will have a risk of substantial adverse impact on public access, an environmentally sensitive habitat area, wetlands, or public views to the ocean. " | The proposed amendment could introduce ambiguity into the Zoning Ordinance and create a basis for subjective argumentation not rooted in the application of objective, concrete standards (specifically, the phrase "unless a proposed activity will have a risk of..."). 4 | "d. The provisions of this section shall not be applicable to those activities described in the document entitled "Repair, Maintenance and Utility Hookups," adopted by the Coastal Commission on September 5, 1978 unless the Community Development determines that a proposed activity will have a risk of substantial adverse impact on public access, an environmentally sensitive habitat area, wetlands, or public views to the ocean." | <p>pecifically d by the Director n public an."</p> |
| 17.44.100 (B) | 44-14/15 | Coastal staff proposed the adding the Executive Director of the Coastal Commission to those who are required to receive notice, allowed to challenge the designation of, development for purposes of CDP requirements. | The proposed language would erode local control and discretionary authority. It is inconsistent with the provisions of the Coastal Act, which limit Coastal Commission appeals jurisdiction to final actions, not initial determinations. | 17.44.100 revised to conform with CCR Section 13569. See pages 44-14/15 | |
| 17.44.110 | 44-15 | Coastal staff proposed adding new requirements for applications. City staff proposed allowing the City's Community Development Director discretion to determine the materials necessary for any application. | Coastal staff has not indicated whether the City's version is acceptable. | Coastal staff has not provided feedback. City's preferred language consistent with permits specified in the Zoning Code is maintained. "A. Submittal Requirements. Coastal Development Permit CDP application shall include all the information and materials required by the Community Department. It is the responsibility of the applicant to provide all necessary evidence to allow for the reviewing authority to make a decision regarding proposed development is consistent with the LCP, including with respect to required by Section 17.44.130 (Findings for Approval)." | <p>r</p> <p>als shall lopment requested ther the findings</p> |
| 17.44.160 (A) | 44-20 | Coastal staff proposed changing the effective dates of CDPs to the date to "after ten working days of Coastal Commission receipt of a complete notice of final action if no appeal has been filed. The ten-working-day appeal period shall start the day after the Coastal Commission receives adequate notice of the City's final local action." | This language is internally inconsistent, requiring "receipt of a complete notice of final action" and simultaneously starting the 10 day clock after Coastal Commission receives "adequate notice." | 17.44.160 revised to confirm with CCR 13313 and Coastal Commission interpretation requirement. "A. Effective Date of a Coastal Development Permit. 1. For City actions on Coastal Development Permits CDPs that are not appealable to the Coastal Commission, a Coastal Development Permit CDP shall become effective seven working days after the City's final decision. 2. For City actions on Coastal Development Permits that are appealable to the Coastal Commission, a Coastal Development Permit CDP shall become effective after ten working days of Coastal Commission receipt of a complete notice of final action if no appeal has been filed. The ten-day appeal period shall start starts the day after the Coastal Commission receives notice of the City's final local action decision. | <p>1 of this</p> <p>le to the ffective lopment al area, receipt ing-day equate</p> |

Attachment: Planning Commission and City Council Direction (Zoning Code Update)

| Code Section | Page | Coastal Commission Staff Proposed Amendment | City Attorney Comment | Resolution | |
|---------------|-------|---|--|--|---|
| 17.44.170 (D) | 44-22 | Coastal staff proposed removing “designated local official” and requiring the Community Development Director take action. Coastal staff further proposed of the following new requirement: “ <u>The Community Development Director shall consult with the Coastal Commission as time allows in determining whether to issue an Emergency CDP.</u> ” | This removed language reduces local control and authority to designate appropriate officials, inconsistent with the Coastal Act, and the additional language creates potential for argument as to whether the City properly consulted with the Commission staff. | Replaces “designated local official” with “other appropriate local official” to maintain consistency with 13329.2. Replaces “shall consult with the Coastal Commission” with “may consult with the Coastal Commission” as this is not required by 13329.3 or 13329.4. “D. Verification of Facts. The Community Development Director <u>or other appropriate local official</u> shall verify the facts, including the existence and nature of the emergency and the potential solutions to the emergency (including identifying how the proposed emergency development meets the criteria for granting the <u>emergency Coastal Development Permit CDP</u>). The Community Development Director <u>shall</u> consult with the Coastal Commission as time allows <u>in determining to determine</u> whether to issue an Emergency CDP.” | language with the <u>ate local</u> as time expense, range of solutions <u>ergency</u> Coastal emergency |
| 17.44.170 (F) | 44-23 | Coastal staff proposed adding a new requirement for granting emergency CDPs: “ <u>The proposed work is the minimum amount of temporary development necessary to abate the emergency in the least environmentally damaging manner.</u> ” | This new requirement creates significant room for debate and argument as to whether the work is “the minimum amount necessary.” | New requirement is removed as there is no specific regulatory basis. “F. Criteria for Granting Permit. The Community Development Director shall grant an Emergency CDP upon making all of the following findings: 1. An emergency exists and requires action more quickly than permitted by the procedures for ordinary <u>Coastal Development Permits CDP</u> . 2. The development can and will be completed within <u>thirty</u> 30 days unless otherwise specified by the terms of the permit. 3. Public comment on the proposed emergency action has been reviewed and approved. 4. The work proposed will be consistent with the requirements of the <u>Coastal Development Permit CDP</u> . 5. The proposed work is the minimum amount of temporary development necessary to abate the emergency in the least environmentally damaging manner. | grant an by the herwise : allows. CP. ssary-to |
| 17.44.170 (G) | 44-23 | Coastal staff proposed adding additional requirements for the issuance of emergency CDPs, including removing any work accomplished by an emergency CDP that is not later endorsed by a full CDP. The <u>“emergency development authorized by the Emergency CDP is only temporary, and can only be allowed to remain provided a regular CDP is obtained to recognize it. Absent a regular CDP, the emergency development shall be removed and the affected area restored to pre-emergency conditions or better within 6 months of Emergency CDP issuance.”</u> | This language significantly reduce the ability to issue emergency CDPs and perform emergency work in a variety of contexts. | Replaced Coastal staff revision with the following: “5. <u>If the applicant does not apply for or obtain a regular CDP is not provided to the Community within the specified time period, the development may be subject to enforcement action in accordance with 17.44.180 (Coastal Development Director Permit Violations).</u> ” | shall also <u>ergency</u> Section |
| 17.44.170 (H) | 44-23 | Coastal staff proposed limiting the projects or development which qualifies for an emergency CDP: “The emergency work authorized under approval of an <u>Emergency permit CDP</u> shall be limited to activities necessary to protect the endangered structure or essential public <u>structure</u> infrastructure .” | The change from “structure” to “infrastructure” lessens the City’s ability to utilize emergency CDPs to protect public structures, only permitting work on “infrastructure,” which is undefined. | Changed to “essential public <u>structures and</u> infrastructure.” “1. The emergency work authorized under approval of an Emergency CDP shall be limited to activities necessary to protect the endangered structure or essential public <u>and</u> infrastructure.” | : limited <u>tructures</u> |
| 17.44.170 (I) | 44-24 | Coastal staff proposed the following change: “Upon the issuance of an <u>Emergency permit CDP</u> , the applicant shall submit a completed <u>Coastal Permit CDP</u> application and any required technical reports within a time specified by the Community Development Director, <u>but</u> not to exceed 30 days. <u>All emergency development approved pursuant to this section is</u> | As noted above, this modification requires removal of work and “restoration,” which remains undefined, if a complete full CDP is not obtained. The new requirement of 6 months for a full CDP | Changed to: “I. Application for Regular Coastal Development Permit. Upon <u>After</u> the issuance of an Emergency CDP, the applicant shall submit a completed CDP application and any required technical reports within a time specified by the Community Development Director, but not to exceed 30 days. All emergency development approved pursuant to this section is | ce of an required , but not ction is |

Attachment: Planning Commission and City Council Direction (Zoning Code Update)

| Code Section | Page | Coastal Commission Staff Proposed Amendment | City Attorney Comment | Resolution | |
|---------------|-------|---|--|---|--|
| | | <p>considered temporary and must be removed and the area restored if an application for to recognize the development is not submitted within 6 months of the date of the emergency CDP issuance, unless the Community Development Director authorizes an extension of time for good cause.”</p> | <p>submittal is also inconsistent with the Coastal Act’s more lenient provisions.</p> | <p>considered temporary and mustshall be removed and the area restored enforcement action in accordance with Section 17.44.180 (Coastal Development Violations) if an application for to recognize the development is not submitted within 6 months of the timeframe specified in the date of the emergencyEmergency issuance, unless the Community Development Director authorizes an extension of time for good cause.”</p> | <p>ject to Permit within 6 issuance, or good</p> |
| 17.48.030 (F) | 48-5 | <p>Coastal staff proposed including the following findings required for the issuance of encroachment permits: “with the additional findings that the encroachment does not restrict lateral and vertical public coastal access, does not obstruct public coastal views, and does not impact ESHA, as identified in the Local Coastal Program.”</p> | <p>This language could result in the denial of an encroachment permit for work in the Capitola Village if the permitted work even temporarily impacted public access or public views.</p> | <p>Language on encroachments into the public right-of-way edited as follows: “F. Encroachments in the Public Right-of-Way. 1. Encroachment of private developmentA privately-installed structure into the public right-of-way may be allowed, but only when such a are the encroachment is authorized by the Public Works Director or Commission. Encroachments as provided in the public right-of-way Code Chapter 12.56 (Privately Installed Improvements on Public Easements. 2. In the coastal zone, a privately-installed structure encroaching into the of-way may require via a Coastal Development Permit (CDP) as specified in 17.44 (Coastal Overlay Zone) and the findings for approval of a CDP in 17.44.130 (Findings for Approval), with the additional findings that the encroachment does not restrict lateral and vertical public coastal access, does not obstruct public coastal views, and does not impact ESHA, as identified in the Local Coastal Program. In addition, toTo the extent the encroachment is allowed, annual fees shall be charged with revenues dedicated to public coastal access improvements. removed if the area is needed to provide the encroachments shall be revocable. removed if the area is needed to provide the continuation of public coastal access.”</p> | <p>ncroachments Planning municipal property or public right- Chapter 12.56 in encroachment t public coastal program. charged and all for the</p> |
| 17.76.090 | 76-22 | <p>Coastal staff proposed the following amendment: “<u>The City shall evaluate the potential impact on public coastal access when considering a Coastal Development Permit application for any development that could reduce or degrade public parking opportunities near beach access points, shoreline trails, or parklands, including any changes in parking fees, timing and availability. The City shall ensure existing levels of public access are at least maintained and if possible enhanced, including by providing alternative access opportunities such as bicycle lanes and bicycle parking, pedestrian trails, and relocated vehicular parking spaces, so as to fully mitigate any potential negative impacts and to maximize access opportunities.</u>”</p> | <p>This requirement imposes a new obligation on the City to ensure that all existing levels of public access, including parking, are maintained. It further restricts the City’s ability to adjust parking fees, timing, and availability.</p> | <p>Coastal staff proposed language edited to more closely track Coastal Action Section 3.87-42: 4. When<u>The City shall evaluate the potential impact on public coastal access when considering a Coastal Development Permit application for any development that could would reduce or degrade public parking opportunities spaces near beach access points, shoreline trails, or parklands, including any changes into a parking fees, timing and availability program established under Coastal Permit 3-87-42. When parking is reduced, the City shall evaluate the potential impact on public coastal access, and as necessary, ensure existing levels of public access are at least maintained and, or if possible, enhanced, including by providing alternative access. Such opportunities such as bicycle lanes and bicycle parking, pedestrian trails, and relocated vehicular parking spaces, so as to fully mitigate any potential negative impacts and to maximize access opportunities and enhanced shuttle/transit service.</u></p> | <p>252: is when ent that h access sidential lopment t impact e ensure nced, include parking e access</p> |

Attachment: Planning Commission and City Council Direction (Zoning Code Update)

Changed to: City shall evaluate alternative opportunities...

Local Coastal Plan – Implementation Plan Consistency with Capitola’s Land Use Plan

The zoning code update is consistent with the Capitola’s Coastal Land Use Plan. Specifically, consistency was identified as follows:

- ❖ The updated LCP respects the existing development patterns and city land use policies of the LUP.
- ❖ The updated LCP maintains and enhances access to Capitola Beach, Village, and Wharf while maintaining and enhancing the existing character of Capitola Village and the surrounding residential areas. The intensity of new development is limited to the availability of parking and other alternative transportation systems.
- ❖ The updated LCP encourages mixed commercial/residential development in the Village and to designate certain existing residential areas as exclusively residential.
 - Residential use is allowed in the central village.
 - There is a residential overlay within the central village to protect the historic residential neighborhoods.
- ❖ The updated LCP complies with the policies and implementation for public access component of the Capitola LCP. Chapter 17.44 for the Coastal Overlay zone has been updated to ensure compliance with the Coastal Act and Capitola’s LUP. Chapter 17.44 protects coastal access and requires findings related to protected coastal access in the review of the Coastal Development Permit applications.
- ❖ The updated LCP complies with the visual resources and special communities component of Capitola’s Land Use Plan. The character and history of the village is protected within the LCP update. New standards for historic preservation have been incorporated into the update to protect Capitola historic districts and historic structures. Views, paths, public spaces, and passageways are protected within the update. Also, new form-based code standards are incorporated into the mixed-use village zoning district to protect the scale and fabric of the Capitola Village.
- ❖ The updated LCP protects recreation and visitor serving facilities. The Visitor Serving Overlay zone has been updated to clarify previously confusing standards and continue to protect recreation and visitor serving facilities and opportunities.
- ❖ The updated LCP protects Capitola’s natural systems. The Environmentally Sensitive Habitat Area Overlay Zone has been updated to better reflect the policy direction in the Land Use Plan and the Coastal Act. Capitola’s ESHA map was updated at the direction of the Coastal Commission staff to capture all habitat areas.



**ADDENDUM TO PROGRAM ENVIRONMENTAL IMPACT REPORT
CITY OF CAPITOLA GENERAL PLAN UPDATE (SCH #2013072002)
For the
CITY OF CAPITOLA ZONING CODE UPDATE**

INTRODUCTION

This addendum has been prepared to document compliance with the California Environmental Quality Act (CEQA) for the City of Capitola’s proposed Zoning Code update. The proposed Zoning Code update would implement the City of Capitola’s 2014 General Plan Update and includes both text and map amendments to reflect the goals, policies, and implementation measures in the 2014 General Plan.

This addendum provides an analysis of whether the adoption of the Zoning Code update would result in any new or more severe adverse environmental effects which were not previously analyzed in the 2014 General Plan Update Program EIR pursuant to CEQA Guidelines Sections 15162, 15164, and 15168.

PROJECT DESCRIPTION

The City of Capitola proposes a comprehensive update to its Zoning Code (Municipal Code Chapter 17) which includes both text and map amendments to reflect the goals, policies, and implementation measures in the 2014 General Plan update. The existing Zoning Code has not been comprehensively updated since 1975.

The Zoning Code update would establish new and modified land use regulations which will guide future development and design throughout the City of Capitola. The proposed Zoning Code update includes new and revised zoning districts, permitting procedures, and development standards throughout the City of Capitola. Development standards and uses in the Zoning Code update have been modified from the existing code to be consistent with current federal and state regulations, better reflect current conditions, desired development trends, and best planning practices.

The proposed Zoning Code update would also move the City’s Green Building and Floodplain District Ordinances from Municipal Code Chapter 17 (Zoning Code) to Chapter 15 (Buildings and Construction). No changes are currently proposed to the Green Building or Floodplain Ordinances other than moving it to another chapter of the Municipal Code.

Changes to the Zoning Code are primarily administrative in nature, including a new and more user-friendly format, improved organization and clarity, revised nomenclature and naming conventions, and previously uncodified procedural requirements. The updated Code presents information and standards in table formats and relies more heavily on graphics to illustrate the meaning and intent of various regulations.

Attachment: GPU EIR Addendum_ZO (Zoning Code Update)

ADDENDUM TO THE CITY OF CAPITOLA GENERAL PLAN UPDATE EIR – ZONING CODE UPDATE

A summary of notable changes included in the proposed Zoning Code update are outlined below:

- Improved organization and format to improve clarity and usability;
- A new user guide to help citizens access, understand, and apply the Zoning Code;
- Revised regulations to comply with federal and state law;
- Streamlined permitting process for routine permits including signs, design permits, rooftop solar systems, and tenant improvements;
- Combined the current Commercial-Residential and Neighborhood-Commercial zoning districts into a new Neighborhood Mixed-Use zoning district to be consistent with the General Plan land use designation;
- Consolidated/eliminated 6 overlay zones which were redundant with other zoning and/or CEQA regulations to simplify the zoning map;
- Updated coastal overlay chapter with significantly improved organization and clarity;
- Improved historic preservation chapter which codifies process to review and modify historic structures and provides incentives and exceptions to promote preservation;
- Simplified legal non-conforming standards which eliminates the existing 80% valuation standard and adds a new replication allowance;
- Revised parking standards for take-out restaurants in the Village to replace the current 6-seat rule with a square-footage allowance;
- Relaxed development standards for secondary dwelling units;
- Planned Developments would no longer be allowed in R-1 zones;
- Better defined community benefits to qualify for a Planned Development or General Plan allowances for increased floor area ratio;
- Simplified formula to calculate Floor Area Ratio;
- New lighting standards to prevent light trespass;
- New regulations to control unattended donation boxes;
- Improved guidance on when post-approval changes to a project trigger review by the Planning Commission;
- New standards to limit the allowable area of outdoor commercial displays;
- Incentives to encourage non-conforming multi-family uses in single-family zones to make needed property improvements. Also reduced allowable extensions from 50 to 25 years.
- New standards to allow parklets and sidewalk dining areas;
- New minor modification process to allow the Planning Commission to authorize minor deviations to certain development standards which don't meet variance findings;
- New standards to regulate the placement of outdoor decks in residential zones;
- Modified Design Review process to allow a second architect to review major projects;

- New requirements for large commercial and residential projects to provide bike and electric vehicle parking.

While some of the above-listed revisions will result in modest changes to existing development standards, none of the revisions would allow increased density, reduced lot size requirements, or substantial changes to lot coverage, floor area ratio, height, or requirements for on-site parking.

Use regulations have also been revised in the proposed code to account for modern use types not contemplated in the current code and to remove outdated and inapplicable use classifications. Like the current code, the updated code would require a discretionary use permit for use types which have the potential to adversely affect existing community character.

CEQA ADDENDUM PROCEDURES

This document has been prepared in accordance with CEQA Guidelines sections 15164 and 15168 to explain the rationale for determining that the proposed Capitola Zoning Code update would not create any new or substantially more severe significant effects on the environmental that were not analyzed in the General Plan Update EIR.

In determining whether an Addendum is the appropriate document to analyze modifications to the General Plan EIR, State CEQA Guidelines Section 15164 states:

- (a) The lead agency or responsible agency shall prepare an addendum to a previously certified EIR if some changes or additions are necessary but none of the conditions described in Section 15162 calling for preparation of a subsequent EIR have occurred.*
- (b) An addendum to an adopted negative declaration may be prepared if only minor technical changes or additions are necessary or none of the conditions described in Section 15162 calling for the preparation of a subsequent EIR or negative declaration have occurred.*
- (c) An addendum need not be circulated for public review but can be included in or attached to the final EIR or adopted negative declaration.*
- (d) The decision-making body shall consider the addendum with the final EIR or adopted negative declaration prior to making a decision on the project.*
- (e) A brief explanation of the decision not to prepare a subsequent EIR pursuant to Section 15162 should be included in an addendum to an EIR, the lead agency’s required findings on the project, or elsewhere in the record. The explanation must be supported by substantial evidence.*

Since the General Plan EIR has been certified, the environmental impacts of subsequent activities proposed under the General Plan must be examined in light of the impact analysis in the certified EIR to determine if additional CEQA documentation must be prepared. One of the standards that applies is whether, under Public Resources Code Section 21166 and State CEQA Guidelines Sections 15162 and 15163, there are new significant effects or other grounds that require preparation of a subsequent EIR or supplemental EIR in support of further agency action on the project. Under these guidelines, a subsequent or supplemental EIR shall be prepared if any of the following criteria are met:

Attachment: GPU EIR Addendum_ZO (Zoning Code Update)

ADDENDUM TO THE CITY OF CAPITOLA GENERAL PLAN UPDATE EIR – ZONING CODE UPDATE

(a) When an EIR has been certified or negative declaration adopted for a project, no subsequent EIR shall be prepared for that project unless the lead agency determines, on the basis of substantial evidence in light of the whole record, one or more of the following:

- 1) Substantial changes are proposed in the project which will require major revisions of the previous EIR or negative declaration due to the involvement of new significant environmental effects or a substantial increase in the severity of previously identified significant effects;*
- 2) Substantial changes occur with respect to the circumstances under which the project is undertaken which will require major revisions of the previous EIR or negative declaration due to the involvement of new significant environmental effects or a substantial increase in the severity of previously identified significant effects; or*
- 3) New information of substantial importance, which was not known and could not have been known with the exercise of reasonable diligence at the time the previous EIR was certified as complete or the negative declaration was adopted, shows any of the following:*
 - A. The project will have one or more significant effects not discussed in the previous EIR or negative declaration;*
 - B. Significant effects previously examined will be substantially more severe than shown in the previous EIR;*
 - C. Mitigation measures or alternatives previously found not to be feasible would in fact be feasible and would substantially reduce one or more significant effects of the project, but the project proponents decline to adopt the mitigation measure or alternative; or*
 - D. Mitigation measures or alternatives which are considerably different from those analyzed in the previous EIR would substantially reduce one or more significant effects on the environment, but the project proponents decline to adopt the mitigation measure or alternative.*

As demonstrated in the environmental analysis contained herein, none of the conditions that had been analyzed in the General Plan EIR would change with adoption of the proposed Zoning Code update. Furthermore, no new information of substantial importance meeting the criteria listed in State CEQA Guidelines Section 15162 has been identified.

PRIOR ENVIRONMENTAL DOCUMENT

The Capitola City Council adopted the General Plan Update and certified the associated EIR on June 26, 2014. The certified EIR found that adoption of the GPU would have significant, unavoidable effects to air quality, hydrology and water quality, traffic, utilities and service systems, and greenhouse gas emissions. In accordance with CEQA section 15091, the Capitola City Council adopted findings of overriding considerations to certify the EIR.

ENVIRONMENTAL REVIEW UPDATE CHECKLIST

I. AESTHETICS

Since the previous EIR was certified or previous ND was adopted, are there any changes in the project, changes in circumstances under which the project is undertaken and/or "new information of substantial importance" that cause one or more effects to aesthetic resources including: scenic vistas; scenic resources including, but not limited to, trees, rock outcroppings, or historic buildings.; existing visual character or quality of the site and its surroundings; or day or nighttime views in the area?

Response: The proposed Zoning Code update would not result in new or increased severity of significant visual and light/glare impacts beyond what was addressed in the General Plan EIR. The amendments to the Zoning Code are consistent with the development assumptions under the adopted General Plan. Housing and commercial uses would be developed in the same locations and within prescribed densities and intensities as contemplated in the General Plan EIR. All future development projects would be subject to applicable City requirements pertaining to visual resources, as well as to further CEQA analyses of project specific impacts.

II. AGRICULTURAL AND FORESTRY RESOURCES

Since the previous EIR was certified or previous ND was adopted, are there any changes in the project, changes in circumstances under which the project is undertaken and/or "new information of substantial importance" that cause one or more effects to agricultural resources including: conflict with zoning for or result in rezoning of forest land; result in the loss of forest land or conversion of forest land to non-forest use; convert Important Farmland and/or conflict with existing zoning for agricultural use or Williamson Act contract?

Response: There are no forest lands, farmlands of state or local importance, or agriculturally zoned properties in the City of Capitola. Consequently, the GP EIR concluded that there would be no significant impacts to agriculture or forestry resources. The proposed Zoning Code update would not result in any new impacts not previously considered by the GP EIR.

III. AIR QUALITY

Since the previous EIR was certified or previous ND was adopted, are there any changes in the project, changes in circumstances under which the project is undertaken and/or "new information of substantial importance" that cause one or more effects to air quality including: conflicts with or obstruction of implementation of the Regional Air Quality Strategy (RAQS) or applicable portions of the State Implementation Plan (SIP); violation of any air quality standard or substantial contribution to an existing or projected air quality violation; a cumulatively considerable net increase of any criteria pollutant for which the project region is non-attainment under an applicable federal or state ambient air quality standard; exposure of sensitive receptors to

substantial pollutant concentrations; or creation of objectionable odors affecting a substantial number of people?

Response: The General Plan EIR found that implementation of the Plan could result in significant, unavoidable impacts to air quality through an increase in mobile and stationary source emissions and cumulative contributions to regional air quality standards. The proposed Zoning Code update would not increase any residential densities or commercial intensities nor does it include new allowances which could facilitate development which could result in direct or indirect air quality impacts. Therefore, there are no project changes or any new information of substantial importance which indicate that the proposed Zoning Code update would exacerbate air quality impacts beyond the analysis and conclusions in the General Plan EIR.

IV. BIOLOGICAL RESOURCES

Since the previous EIR was certified or previous ND was adopted, are there any changes in the project, changes in circumstances under which the project is undertaken and/or "new information of substantial importance" that cause one or more effects to biological resources including: adverse effects on any sensitive natural community (including riparian habitat) or species identified as a candidate, sensitive, or special status species in a local or regional plan, policy, or regulation, or by the California Department of Fish and Game or U.S. Fish and Wildlife Service; adverse effects to federally protected wetlands as defined by Section 404 of the Clean Water Act; interference with the movement of any native resident or migratory fish or wildlife species or with wildlife corridors, or impeding the use of native wildlife nursery sites; and/or conflicts with the provisions of any adopted Habitat Conservation Plan, Natural Communities Conservation Plan, or other approved local, regional or state habitat conservation plan, policies or ordinances?

Response: The General Plan EIR found that implementation of the Plan would not result in any significant impacts to biological resources. The proposed Zoning Code update does not include any policies or actions which would involve new or altered physical changes to the environment which have the potential to adversely affect biological resources. There have been no changes in the project or is there any new information of substantial importance to indicate that the proposed Zoning Code update would result in new or more severe impacts to biological resources.

V. CULTURAL RESOURCES

Since the previous EIR was certified or previous ND was adopted, are there any changes in the project, changes in circumstances under which the project is undertaken and/or "new information of substantial importance" that cause one or more effects to cultural resources including: causing a change in the significance of a historical or archaeological resource as defined in State CEQA Guidelines Section 15064.5; destroying a unique paleontological resource or site or unique geologic feature; and/or disturbing any human remains, including those interred outside of formal cemeteries?

Response: The General Plan EIR found that implementation of the Plan could result in significant impacts to cultural resources, but that mitigation measures could be applied to reduce the impact to a less than significant level. The proposed Zoning Code update does not include any residential density or commercial intensity increases which could result in additional housing development above what was evaluated in the General Plan EIR. Therefore, there have been no changes to the project or new information of substantial importance which indicate that the proposed Zoning Code update could result in new or more severe impacts to cultural resources.

VI. GEOLOGY AND SOILS

Since the previous EIR was certified or previous ND was adopted, are there any changes in the project, changes in circumstances under which the project is undertaken and/or "new information of substantial importance" that result in one or more effects from geology and soils including: exposure of people or structures to potential substantial adverse effects, including the risk of loss, injury, or death involving rupture of a known earthquake fault, seismic-related ground failure, including liquefaction, strong seismic ground shaking, or landslides; result in substantial soil erosion or the loss of topsoil; produce unstable geological conditions that will result in adverse impacts resulting from landslides, lateral spreading, subsidence, liquefaction or collapse; being located on expansive soil creating substantial risks to life or property; and/or having soils incapable of adequately supporting the use of septic tanks or alternative wastewater disposal systems where sewers are not available for the disposal of wastewater?

Response: The General Plan EIR found that implementation of the Plan would have no potential to result in significant impacts to/from geology and soils. There have been no changes to the project or new information of substantial importance which indicate that the proposed Zoning Code update could result in new or more severe impacts to/from geology and soils.

VII. GREENHOUSE GASES

Since the previous EIR was certified or previous ND was adopted, are there any changes in the project, changes in circumstances under which the project is undertaken and/or "new information of substantial importance" that show the project may generate greenhouse gas emissions, either directly or indirectly, that may have a significant impact on the environment; or would conflict with an applicable plan, policy or regulation adopted for the purpose of reducing the emission of greenhouse gases?

Response: The General Plan EIR found that implementation of the Plan would result in significant, unavoidable impacts to greenhouse gases and climate change. The proposed Zoning Code update includes the same residential densities and commercial intensities as what was evaluated by the General Plan EIR, therefore, there have not been any changes to

the project or new information of substantial importance which indicate that the proposed Zoning Code update could result in new or more severe impacts to greenhouse gas emissions.

VIII. HAZARDS AND HAZARDOUS MATERIALS

Since the previous EIR was certified or previous ND was adopted, are there any changes in the project, changes in circumstances under which the project is undertaken and/or "new information of substantial importance" that result in one or more effects from hazards and hazardous materials including: creation of a significant hazard to the public or the environment through the routine transport, storage, use, or disposal of hazardous materials or wastes; creation of a significant hazard to the public or the environment through reasonably foreseeable upset and accident conditions involving the release of hazardous materials into the environment; production of hazardous emissions or handling hazardous or acutely hazardous materials, substances, or waste within one-quarter mile of an existing or proposed school; location on a site which is included on a list of hazardous materials sites compiled pursuant to Government Code Section 65962.5 creating a hazard to the public or the environment; location within an airport land use plan or, where such a plan has not been adopted, within two miles of a public airport or public use airport; within the vicinity of a private airstrip resulting in a safety hazard for people residing or working in the project area; impair implementation of or physically interfere with an adopted emergency response plan or emergency evacuation plan; and/or exposure of people or structures to a significant risk of loss, injury or death involving wildland fires, including where wildlands are adjacent to urbanized areas or where residences are intermixed with wildlands?

Response: The General Plan EIR found that implementation of the Plan would not result in any significant impacts to/from hazards and hazardous materials. There have been no changes to the project, or new information of substantial importance which indicate that the proposed Zoning Code update would result in a new or more severe impact to hazards and hazardous materials.

X. HYDROLOGY AND WATER QUALITY

Since the previous EIR was certified or previous ND was adopted, are there any changes in the project, changes in circumstances under which the project is undertaken and/or "new information of substantial importance" that cause one or more effects to hydrology and water quality including: violation of any waste discharge requirements; an increase in any listed pollutant to an impaired water body listed under section 303(d) of the Clean Water Act ; cause or contribute to an exceedance of applicable surface or groundwater receiving water quality objectives or degradation of beneficial uses; substantially deplete groundwater supplies or interfere substantially with groundwater recharge such that there would be a net deficit in aquifer volume or a lowering of the local groundwater table level; substantially alter the existing drainage pattern of the site or area in a manner which would result in substantial erosion, siltation or flooding on- or off-site; create or contribute runoff water which would exceed the capacity of existing or planned storm water drainage systems; provide substantial additional sources of polluted runoff;

place housing or other structures which would impede or redirect flood flows within a 100-year flood hazard area as mapped on a federal Flood Hazard Boundary or Flood Insurance Rate Map or other flood hazard delineation map, including City Floodplain Maps; expose people or structures to a significant risk of loss, injury or death involving flooding, including flooding as a result of the failure of a levee or dam; and/or inundation by seiche, tsunami, or mudflow?

Response: The General Plan EIR found that the implementation of the Plan could result in significant unavoidable impacts to groundwater supply, but found no significant impacts to water quality, drainage, erosion, or flooding. The proposed Zoning code update would not increase residential densities or commercial intensities which would facilitate new water-dependent development. Therefore, there have been no changes to the project or any new information of substantial importance which indicate that the proposed Zoning code update would result in new or more severe impacts to hydrology or water quality.

XI. LAND USE AND PLANNING

Since the previous EIR was certified or previous ND was adopted, are there any changes in the project, changes in circumstances under which the project is undertaken and/or "new information of substantial importance" that cause one or more effects to land use and planning including: physically dividing an established community; and/or conflicts with any applicable land use plan, policy, or regulation of an agency with jurisdiction over the project adopted for the purpose of avoiding or mitigating an environmental effect?

Response: The General Plan EIR found that implementation of the Plan would not result in any significant impacts to land use and planning. There have been no changes in the project or information of substantial importance which indicate that the proposed Zoning code update would result in any new or more severe impacts to land use and planning.

XII. MINERAL RESOURCES

Since the previous EIR was certified or previous ND was adopted, are there any changes in the project, changes in circumstances under which the project is undertaken and/or "new information of substantial importance" that cause one or more effects to mineral resources including: the loss of availability of a known mineral resource that would be of value to the region and the residents of the state; and/or loss of locally-important mineral resource recovery site delineated on a local general plan, specific plan or other land use plan?

Response: There are no mineral resource deposits in the City of Capitola which could be reasonably extracted given existing non-compatible land uses. Accordingly, the General Plan EIR found that implementation of the Plan would not result in any impacts to mineral resources. There have been no changes to the project or new information of substantial

importance which indicate that the proposed Zoning code update would result in new or more severe impacts to mineral resources.

XIII. NOISE

Since the previous EIR was certified or previous ND was adopted, are there any changes in the project, changes in circumstances under which the project is undertaken and/or "new information of substantial importance" that result in one or more effects from noise including: exposure of persons to or generation of noise levels in excess of standards established in the local general plan or noise ordinance, or applicable standards of other agencies; exposure of persons to or generation of excessive groundborne vibration or groundborne noise levels; a substantial permanent increase in ambient noise levels in the project vicinity above levels existing without the project; a substantial temporary or periodic increase in ambient noise levels in the project vicinity above levels existing without the project; for projects located within an airport land use plan or, where such a plan has not been adopted, within two miles of a public airport or public use airport, or for projects within the vicinity of a private airstrip, would the project expose people residing or working in the project area to excessive noise levels?

Response: The General Plan EIR found that implementation of the Plan could result in significant impacts from noise resulting from construction of future projects authorized by the Plan. Consequently, the General Plan EIR included mitigation measures to reduce impacts from noise to a less than significant level. However, there have been no changes in the project or new information of substantial importance which indicate that the proposed Zoning code update would result in new or more severe impacts to/from noise.

XIV. POPULATION AND HOUSING

Since the previous EIR was certified or previous ND was adopted, are there any changes in the project, changes in circumstances under which the project is undertaken and/or "new information of substantial importance" that result in one or more effects to population and housing including displacing substantial numbers of existing housing or people, necessitating the construction of replacement housing elsewhere?

Response: The General Plan EIR found that implementation of the Plan would not result in any significant impacts to population and housing. There have been no changes to the project or information of substantial importance which indicate that the proposed Zoning code update would result in any new or more severe impacts to population and housing.

XV. PUBLIC SERVICES

Attachment: GPU EIR Addendum_ZO (Zoning Code Update)

Since the previous EIR was certified or previous ND was adopted, are there any changes in the project, changes in circumstances under which the project is undertaken and/or "new information of substantial importance" that result in one or more substantial adverse physical impacts associated with the provision of new or physically altered governmental facilities or the need for new or physically altered governmental facilities, the construction of which could cause significant environmental impacts, in order to maintain acceptable service ratios, response times or other performance objectives for any of the following public services: fire protection, police protection, schools, parks, or other public facilities?

Response: The General Plan EIR found that implementation of the Plan would not result in any significant impacts to public services. There have been no changes to the project or information of substantial importance which indicate that the proposed Zoning code update would result in any new or more severe impacts to public services.

XVI. RECREATION

Since the previous EIR was certified or previous ND was adopted, are there any changes in the project, changes in circumstances under which the project is undertaken and/or "new information of substantial importance" that result in an increase in the use of existing neighborhood and regional parks or other recreational facilities such that substantial physical deterioration of the facility would occur or be accelerated; or that include recreational facilities or require the construction or expansion of recreational facilities which might have an adverse physical effect on the environment?

Response: The General Plan EIR found that implementation of the Plan would not result in any significant impacts to recreation. There have been no changes to the project or information of substantial importance which indicate that the proposed Zoning code update would result in any new or more severe impacts to recreation.

XVII. TRANSPORTATION/TRAFFIC

Since the previous EIR was certified or previous ND was adopted, are there any changes in the project, changes in circumstances under which the project is undertaken and/or "new information of substantial importance" that cause effects to transportation/traffic including: conflict with an applicable plan, ordinance or policy establishing measures of effectiveness for the performance of the circulation system, taking into account all modes of transportation including mass transit and non-motorized travel and relevant components of the circulation system, including but not limited to intersections, streets, highways and freeways, pedestrian and bicycle paths, and mass transit; conflict with an applicable congestion management program, including, but not limited to, level of service standards and travel demand measures, or other standards established by the county congestion management agency for designated roads or highways; cause a change in air traffic patterns, including either an increase in traffic levels or a change in location that results in

substantial safety risks; substantial increase in hazards due to a design feature (e.g., sharp curves or dangerous intersections) or incompatible uses (e.g., farm equipment); inadequate emergency access; and/or a conflict with adopted policies, plans, or programs supporting alternative transportation (e.g., bus turnouts, bicycle racks)?

Response: The General Plan EIR found that implementation of the Plan could result in significant, unavoidable impacts to transportation. The proposed Zoning code update does not include any increased residential densities or commercial intensities which would facilitate new development, which could result in additional traffic. Therefore, there have been no changes to the project or information of substantial importance which indicate that the proposed Zoning code update would result in any new or more severe impacts to transportation.

XVIII. UTILITIES AND SERVICE SYSTEMS

Since the previous EIR was certified or previous ND was adopted, are there any changes in the project, changes in circumstances under which the project is undertaken and/or "new information of substantial importance" that cause effects to utilities and service systems including: exceedance of wastewater treatment requirements of the applicable Regional Water Quality Control Board; require or result in the construction of new water or wastewater treatment facilities, new storm water drainage facilities or expansion of existing facilities, the construction of which could cause significant environmental effects; require new or expanded entitlements to water supplies or new water resources to serve the project; result in a determination by the wastewater treatment provider, which serves or may serve the project that it has adequate capacity to serve the project's projected demand in addition to the provider's existing commitments; be served by a landfill with sufficient permitted capacity to accommodate the project's solid waste disposal needs; and/or noncompliance with federal, state, and local statutes and regulations related to solid waste?

Response: The General Plan EIR found that implementation of the Plan could result in significant unavoidable impacts to utilities and service systems due to the potential for groundwater overdraft. The proposed Zoning code update would not increase residential densities or commercial intensities which would facilitate new water-dependent development or the need for new or expanded wastewater treatment facilities or landfills. There have been no changes to the project or information of substantial importance which indicate that the proposed Zoning code update would result in any new or more severe impacts to utilities and service systems.

XIX. MANDATORY FINDINGS OF SIGNIFICANCE:

Since the previous EIR was certified or previous ND was adopted, are there any changes in the project, changes in circumstances under which the project is undertaken and/or "new

information of substantial importance" that result in any mandatory finding of significance listed below?

Does the project degrade the quality of the environment, substantially reduce the habitat of a fish or wildlife species, cause a fish or wildlife population to drop below self-sustaining levels, threaten to eliminate a plant or animal community, reduce the number or restrict the range of a rare or endangered plant or animal or eliminate important examples of the major periods of California history or prehistory?

Does the project have impacts that are individually limited, but cumulatively considerable? ("Cumulatively considerable" means that the incremental effects of a project are considerable when viewed in connection with the effects of past projects, the effects of other current projects, and the effects of probable future projects)?

Does the project have environmental effects, which will cause substantial adverse effects on human beings, either directly or indirectly?

Response: There have been no changes to the project or any new information of substantial importance which indicate that the proposed Zoning code update would result in any new or more severe impacts to the quality of the environment, including adverse impacts to habitat for sensitive species, cumulative environmental impacts, or adverse direct or cumulative effects on human beings.

City of Capitola Zoning Code



Attachment: Adoption Draft Zoning Code 7.31.2020 (Zoning Code Update)

Planning Commission Review Draft
August, 2020



CITY OF CAPITOLA ZONING CODE CONTENTS

Part 1 – Enactment and Applicability

Chapter 17.04 - Purpose and Effect of Zoning Code.....04-1

- 17.04.010 Title and Authority
- 17.04.020 Purpose of the Zoning Code
- 17.04.030 Relationship to the General Plan
- 17.04.040 Relationship to the Local Coastal Program
- 17.04.050 Applicability of the Zoning Code

Chapter 17.08 - Interpretation..... 08-1

- 17.08.010 Purpose
- 17.08.020 Authority
- 17.08.030 Rules of Interpretation
- 17.08.040 Procedures for Interpretation/Determinations
- 17.08.050 Zoning Code Enforcement

Chapter 17.12 - Zoning Districts and Map..... 12-1

- 17.12.010 Purpose
- 17.12.020 Zoning Districts
- 17.12.030 Zoning Map

Part 2 – Zoning Districts and Overlay Zones

Chapter 17.16 - Residential Zoning Districts..... 16-1

- 17.16.010 Purpose of the Residential Zoning Districts
- 17.16.020 Land Use Regulations
- 17.16.030 Development Standards

Chapter 17.20 - Mixed Use Zoning Districts..... 20-1

- 17.20.010 Purpose of the Mixed Use Zoning Districts
- 17.20.020 Land Use Regulations
- 17.20.030 Development Standards – Mixed Use Village Zoning District
- 17.20.040 Development Standards – Mixed Use Neighborhood Zoning District

Chapter 17.24 - Commercial and Industrial Zoning Districts..... 24-1

- 17.24.010 Purpose of the Commercial and Industrial Zoning Districts
- 17.24.020 Land Use Regulations
- 17.24.030 Development Standards

Attachment: Adoption Draft Zoning Code 7.31.2020 (Zoning Code Update)

17.24.040 Residential Mixed Use Development in Commercial Zoning Districts

Chapter 17.28 - Visitor Serving Overlay Zone.....28-1

17.28.010 Purpose of the Visitor Serving Zoning Districts

17.28.020 Land Use Regulations

17.28.030 Development Standards

Chapter 17.32 - Special Purpose Zoning Districts.....32-1

17.32.010 Purpose of the Special Purpose Zoning Districts

17.32.020 Land Use Regulations

17.32.030 Development Standards

Chapter 17.36 - Planned Development Zoning District.....36-1

17.36.010 Purpose of the Planned Development Zoning District

17.36.020 Where Allowed

17.36.030 Permitted Land Uses

17.36.040 Development Standards

17.36.050 Required Approvals

17.36.060 Conceptual Review

17.36.070 Planned Development Rezoning

17.36.080 Development Plans

Chapter 17.40 - Residential Overlay Zones..... 40-1

17.40.010 Purpose

17.40.020 Affordable Housing (-AH) Overlay Zone

17.40.030 Vacation Rental Use (-VRU) Overlay Zone

17.40.040 Village Residential (-VR) Overlay Zone

Chapter 17.44 - Coastal Overlay Zone..... 44-1

17.44.010 Purpose

17.44.020 Local Coastal Program Components

17.44.030 Definitions (see also Chapter 17.160 - Glossary)

17.44.040 Relationship to Base Zoning Districts

17.44.050 Allowed Land Uses

17.44.060 Development Standards

17.44.070 CDP Requirements

17.44.080 CDP Exemptions

17.44.090 De Minimis Waiver of CDP

17.44.100 Challenges to City Determination of a CDP

17.44.110 Application Submittal

17.44.120 Public Notice and Hearings

17.44.130 Findings for Approval

Attachment: Adoption Draft Zoning Code 7.31.2020 (Zoning Code Update)

- 17.44.140 Notice of Final Action
- 17.44.150 Appeals
- 17.44.160 Permit Issuance
- 17.44.170 Emergency CDPs
- 17.44.180 CDP Violations

Part 3 – Citywide Standards

Chapter 17.48 - Height, Setbacks, and Floor Area..... 48-1

- 17.48.010 Purpose
- 17.48.020 Height Measurement and Exceptions
- 17.48.030 Setback Measurement and Exceptions
- 17.48.040 Floor Area and Floor Area Ratio

Chapter 17.52 - Accessory Structures and Uses.....52-1

- 17.52.010 Purpose and Applicability
- 17.52.020 Accessory Structures
- 17.52.030 Accessory Uses

Chapter 17.56 - Archaeological and Paleological Resources..... 56-1

- 17.56.010 Purpose and Intent
- 17.56.020 Archaeological.Paleontological Survey Report
- 17.56.030 Environmental Assessment Requirement
- 17.56.040 Development Standards

Chapter 17.60 - Fences and Walls..... 60-1

- 17.60.010 Permit Requirements
- 17.60.020 Measurement of Fence and Wall Height
- 17.60.030 Height Limits
- 17.60.040 Fences Adjacent to Soquel Creek Pathway and Grand Avenue Walkway
- 17.60.050 Materials
- 17.60.060 Parking Lot Screening
- 17.60.070 Private Agreements

Chapter 17.64 - Environmentally Sensitive Habitat Areas..... 64-1

- 17.64.010 Purpose
- 17.64.020 Applicability
- 17.64.030 General Standards
- 17.64.040 Soquel Creek, Lagoon, and Riparian Corridor
- 17.64.050 Monarch Butterfly Habitat – Rispin-Soquel Creek and Escalona Gulch

Attachment: Adoption Draft Zoning Code 7.31.2020 (Zoning Code Update)

Chapter 17.72 - Landscaping..... 72-1

- 17.72.010 Purpose
- 17.72.020 Applicability
- 17.72.030 Water Efficient Landscape Design and Installation Ordinance
- 17.72.040 Landscape Plans
- 17.72.050 Required Landscape Areas
- 17.72.060 Landscape Standards
- 17.72.070 Landscape Maintenance

Chapter 17.74 - Accessory Dwelling Units..... 74-1

- 17.74.010 Purpose
- 17.74.020 Definitions
- 17.74.030 Permitting Process
- 17.74.040 General Requirements
- 17.74.050 Units Subject to Limited Standards
- 17.74.060 Units Subject to Full Review Standards
- 17.74.070 Units Requiring a Design Permit
- 17.74.080 Development Standards
- 17.74.090 Objective Design Standards
- 17.74.100 Deviation from Standards
- 17.74.110 Findings
- 17.74.120 Deed Restrictions
- 17.74.130 Incentives

Chapter 17.76 - Parking and Loading..... 76-1

- 17.76.010 Purpose
- 17.76.020 Applicability
- 17.76.030 Required Parking Spaces
- 17.76.040 General Requirements
- 17.76.050 On-site Parking Alternatives
- 17.76.060 Parking Design and Development Standards
- 17.76.070 Parking Lot Landscaping
- 17.76.080 Bicycle Parking
- 17.76.090 Visitor-Serving Parking
- 17.76.100 On-Site Loading

Chapter 17.80 -Signs..... 80-1

- 17.80.010 Purpose and Applicability
- 17.80.020 Definitions
- 17.80.030 Permit Requirements
- 17.80.040 Rules of Measurement
- 17.80.050 Signs Allowed Without Permits
- 17.80.060 Prohibited Signs
- 17.80.070 General Sign Standards
- 17.80.080 Standards for Specific Types of Signs

Attachment: Adoption Draft Zoning Code 7.31.2020 (Zoning Code Update)

- 17.80.090 Design Standards
- 17.80.100 Residential Signs
- 17.80.110 Temporary Signs
- 17.80.120 Adjustment to Sign Standards
- 17.80.130 Master Sign Program
- 17.80.140 Nonconforming Signs
- 17.80.150 Violations and Enforcement

Chapter 17.84 - Historic Preservation.....84-1

- 17.84.010 Purpose
- 17.84.020 Types of Historic Resources
- 17.84.030 Architectural Historian
- 17.84.040 Adding or Removing Designated Historic Resource Status
- 17.84.050 Maintenance of Potential Historic Resource List
- 17.84.060 Criteria for Designating Historic Resources
- 17.84.070 Historic Alteration Permit
- 17.84.080 Demolition of Historic Resources
- 17.84.090 Historic Preservation Incentives

Chapter 17.88 - Incentives for Community Benefits..... 88-1

- 17.88.010 Purpose
- 17.88.020 Incentives Restricted to Added Benefits
- 17.88.030 Eligibility
- 17.88.040 Allowable Benefits
- 17.88.050 Available Incentives
- 17.88.060 Relationship to State Density Bonus Law
- 17.88.070 Application Submittal and Review
- 17.88.080 Findings
- 17.88.090 Post-Decision Procedures

Chapter 17.96 - Supplemental Standards..... 96-1

- 17.96.010 Purpose
- 17.96.020 Animal Keeping
- 17.96.030 Emergency Shelters
- 17.96.040 Home Occupations
- 17.96.050 Intersection Sight Distance
- 17.96.060 Large Commercial Land Uses
- 17.96.070 Large Home Day Care
- 17.96.080 Large Residential Care Facilities
- 17.96.090 Offshore Oil Development Support Facilities
- 17.96.100 Permanent Outdoor Displays
- 17.96.110 Outdoor Lighting
- 17.96.120 Placement of Underground Utilities

Attachment: Adoption Draft Zoning Code 7.31.2020 (Zoning Code Update)

- 17.96.130 Recycling Collection Facilities
- 17.96.140 Self-Storage Facilities
- 17.96.150 Solar Energy Systems
- 17.96.160 Soquel Creek Pathway
- 17.96.170 Temporary Sidewalk Dining
- 17.96.180 Temporary Uses and Structures

Chapter 17.100 - Mobile Home Park Conversions.....100-1

- 17.100.010 Purpose and Intent
- 17.100.020 Applicability
- 17.100.030 Definitions
- 17.100.040 Relocation Impact Report
- 17.100.050 Notice to Prospective Occupants of Pending Change in Park Status
- 17.100.060 Exemptions from Relocation Assistance Obligations
- 17.100.070 Application for Change of Use – Public Hearing – Findings
- 17.100.080 Measures to Prevent Avoidance of Relocation Assistance Obligations
- 17.100.090 Compliance with Relocation Assistance
- 17.100.100 Modification and Revocation of Approved Closure or Conversion
- 17.100.110 Expiration and Extension of Approval
- 17.100.120 Preemption
- 17.100.130 Severability

Chapter 17.104 - Wireless Communication Facilities.....104-1

- 17.104.010 Purpose and Intent
- 17.104.020 Definitions
- 17.104.030 Applicability and Exemptions
- 17.104.040 Permit Requirements
- 17.104.050 Standard Conditions of Approval
- 17.104.060 Preferred Siting and Location
- 17.104.070 Development Standards
- 17.104.080 Operation and Maintenance Requirements
- 17.104.090 Temporary Wireless Communications Facilities
- 17.104.100 Limited Exemption from Standards
- 17.104.110 Severability

Part 4 – Permits and Administration

Chapter 17.108 - Administrative Responsibility.....108-1

- 17.108.010 Purpose
- 17.108.020 Planning Agency
- 17.108.030 Review and Decision-Making Authority
- 17.108.040 Design Review Process

Attachment: Adoption Draft Zoning Code 7.31.2020 (Zoning Code Update)

Chapter 17.112 - Permit Application and Review.....112-1

- 17.112.010 Purpose
- 17.112.020 Application Preparation and Filing
- 17.112.030 Application Fees
- 17.112.040 Application Review
- 17.112.050 Multiple Permit Applications
- 17.112.060 Project Evaluation and Staff Reports
- 17.112.070 Environmental Review
- 17.112.080 Applications Deemed Withdrawn

Chapter 17.114 – Conceptual Review.....114-1

- 17.114.010 Purpose
- 17.114.020 When Required/Eligibility
- 17.114.030 Review Authority
- 17.114.040 Application Submittal Requirements
- 17.114.050 Application Review
- 17.114.060 Environmental Review
- 17.114.070 Permit Streamlining Act
- 17.114.080 Noticed Public Meeting
- 17.114.090 Non-Binding Input

Chapter 17.116 - Administrative Permits.....116-1

- 17.116.010 Purpose
- 17.116.020 When Required
- 17.116.030 Review Authority
- 17.116.040 Application Submittal, Review, and Action
- 17.116.050 Public Notice and Hearing
- 17.116.060 Conditions of Approval
- 17.116.070 Appeals and Post-Decision Procedures

Chapter 17.120 - Design Permits..... 120-1

- 17.120.010 Purpose
- 17.120.020 Types of Design Permits
- 17.120.030 When Required
- 17.120.040 Application Submittal and Review
- 17.120.050 Design Review Committee
- 17.120.060 Public Notice and Hearing
- 17.120.070 Design Review Criteria
- 17.120.080 Findings for Approval
- 17.120.090 Conditions of Approval
- 17.120.100 Appeals and Post-Decision Procedures

Attachment: Adoption Draft Zoning Code 7.31.2020 (Zoning Code Update)

Chapter 17.124 - Use Permits..... 124-1

- 17.124.010 Purpose
- 17.124.020 When Required
- 17.124.030 Review Authority
- 17.124.040 Application Submittal and Review
- 17.124.050 Public Notice and Hearing
- 17.124.060 Considerations
- 17.124.070 Findings for Approval
- 17.124.080 Conditions of Approval
- 17.124.090 Appeals and Post-Decision Procedures
- 17.124.100 Master Use and Tenant Use Permits

Chapter 17.128 - Variances..... 128-1

- 17.128.010 Purpose
- 17.128.020 When Allowed
- 17.128.030 Review Authority
- 17.128.040 Application Submittal and Review
- 17.128.050 Public Notice and Hearing
- 17.128.060 Findings for Approval
- 17.128.070 Conditions of Approval
- 17.128.080 Precedent
- 17.128.090 Appeals and Post-Decision Procedures

Chapter 17.132 - Sign Permits..... 132-1

- 17.132.010 Purpose
- 17.132.020 Types of Sign Permits
- 17.132.030 When Required
- 17.132.040 Review Authority
- 17.132.050 Application Submittal and Review
- 17.132.060 Public Notice and Hearing
- 17.132.070 Findings for Approval
- 17.132.080 Conditions of Approval
- 17.132.090 Post-Decision Procedures

Chapter 17.136 - Minor Modifications..... 136-1

- 17.136.010 Purpose
- 17.136.020 When Allowed
- 17.136.030 Review Authority
- 17.136.040 Application Submittal and Review
- 17.136.050 Public Notice and Hearing
- 17.136.060 Findings for Approval
- 17.136.070 Conditions of Approval

Attachment: Adoption Draft Zoning Code 7.31.2020 (Zoning Code Update)

17.136.080 Appeals and Post-Decision Procedures

Chapter 17.140 - Reasonable Accommodations.....140-1

- 17.140.010 Purpose
- 17.140.020 When Allowed
- 17.140.030 Review Authority
- 17.140.040 Public Notice of Process Availability
- 17.140.050 Application Requirements
- 17.140.060 Review Procedure
- 17.140.070 Criteria for Decision
- 17.140.080 Conditions of Approval
- 17.140.090 Appeals and Post-Decision Procedures

**Chapter 17.144 - Zoning Code Amendments and Local Coastal Program
Amendments.....144-1**

- 17.144.010 Purpose
- 17.144.020 Initiation
- 17.144.030 Application
- 17.144.040 Planning Commission Hearing and Action
- 17.144.050 City Council Hearing and Action
- 17.144.060 Findings for Approval
- 17.144.070 Effective Dates

Chapter 17.148 - Public Notice and Hearings..... 148-1

- 17.148.010 Purpose
- 17.148.020 Notice of Hearing
- 17.148.030 Notice for Minor Use Permits and Administrative Design Permits
- 17.148.040 Notice for Wireless Communication Facility Applications
- 17.148.050 Scheduling of Hearing
- 17.148.060 Hearing Procedure
- 17.148.070 Recommendations
- 17.148.080 Decision and Notice

Chapter 17.152 - Appeals..... 152-1

- 17.152.010 Purpose
- 17.152.020 Appeal Subjects and Jurisdiction
- 17.152.030 Filing and Processing of Appeals
- 17.152.040 Judicial Review

Chapter 17.156 - Post-Decision Procedures.....156-1

- 17.156.010 Purpose
- 17.156.020 Issuance of Permits

Attachment: Adoption Draft Zoning Code 7.31.2020 (Zoning Code Update)

- 17.156.030 City Council Decisions
- 17.156.040 Effective Date of Decision
- 17.156.050 Conformance to Approved Plans
- 17.156.060 Performance Guarantees
- 17.156.070 Changes to an Approved Project
- 17.156.080 Time Limits and Extensions
- 17.156.090 Resubmittals
- 17.156.100 Permits to Run with the Land
- 17.156.110 Permit Revocation

Part 5 – Glossary

Chapter 17.160 - Glossary..... 160-1

PART 1

Enactment and Applicability

Chapter 17.04 - Purpose and Effect of Zoning Code.....04-1

- 17.04.010 Title and Authority
- 17.04.020 Purpose of the Zoning Code
- 17.04.030 Relationship to the General Plan
- 17.04.040 Relationship to the Local Coastal Program
- 17.04.050 Applicability of the Zoning Code

Chapter 17.08 - Interpretation..... 08-1

- 17.08.010 Purpose
- 17.08.020 Authority
- 17.08.030 Rules of Interpretation
- 17.08.040 Procedures for Interpretation/Determinations
- 17.08.050 Zoning Code Enforcement

Chapter 17.12 - Zoning Districts and Map..... 12-1

- 17.12.010 Purpose
- 17.12.020 Zoning Districts
- 17.12.030 Zoning Map

Chapter 17.04 – PURPOSE AND EFFECT OF ZONING CODE

Sections:

- 17.04.010 Title and Authority
- 17.04.020 Purpose of the Zoning Code
- 17.04.030 Relationship to the General Plan
- 17.04.040 Relationship to the Local Coastal Program
- 17.04.050 Applicability of the Zoning Code

17.04.010 Title and Authority

Title 17 of the Capitola Municipal Code shall be known and cited as the “Capitola Zoning Code” and referred to in this title as “the Zoning Code.” The Zoning Code is adopted pursuant to the authority in Section 65850 of the California Government Code.

17.04.020 Purpose of the Zoning Code

- A. **General.** The purpose of the Zoning Code is to implement the General Plan and the Local Coastal Program Land Use Plan (LUP) and to protect the public health, safety, and welfare.
- B. **Specific.** The Zoning Code is intended to:
 1. Preserve and enhance Capitola’s small-town feel and coastal village charm.
 2. Ensure that all development exhibits high-quality design that supports a unique sense of place.
 3. Protect and enhance the quality of life in residential neighborhoods.
 4. Encourage active and inviting commercial and mixed-use areas.
 5. Support a vibrant, diverse, and dynamic local economy.
 6. Allow for a broad range of housing choices that meets the needs of all segments of the community.
 7. Protect and enhance natural resources that contribute to Capitola’s unique identity and scenic beauty.
 8. Maintain and enhance coastal access and visitor-serving facilities and services.
 9. Protect and preserve Capitola’s historic resources.
 10. Support a balanced transportation system that accommodates the needs of automobiles, pedestrians, bicycles, and other forms of transportation.
 11. Ensure the protection of coastal resources.

17.04.030 Relationship to the General Plan

The Zoning Code implements the General Plan by regulating the use of land and structures in Capitola. If the Zoning Code conflicts with the General Plan, the General Plan governs.

17.04.040 Relationship to the Local Coastal Program

A. General. Portions of the Zoning Code are components of Capitola's Local Coastal Program (LCP) prepared in accordance with the California Coastal Act of 1976 (Coastal Act). The LCP consists of the Local Coastal Program Land Use Plan (LUP) and the Local Coastal Program Implementation Plan (IP). The LCP applies to areas within Capitola's coastal zone as generally depicted on the City of Capitola Zoning Map (also part of the IP) and within the LCP.

B. Local Coastal Program Implementation Plan.

1. The Local Coastal Program LUP is a comprehensive long-term plan for land use and physical development within the city's coastal zone. It consists of proposed policies and recommendations for land use in the coastal zone consistent with the Coastal Act. It includes the Coastal Land Use Plan Map, which is the certified General Plan Land Use Map for the area within the coastal zone.
2. The Local Coastal Program IP establishes specific land use and development regulations to implement the Local Coastal Program LUP. The following Zoning Code chapters are a part of Capitola's Local Coastal Program IP:
 - a. All chapters in Parts 1 (Enactment and Applicability), 2 (Zoning Districts and Overlay Zones), and 3 (Citywide Standards).
 - b. Chapters 17.128 (Variances), 17.136 (Minor Modifications), 17.140 (Reasonable Accommodations), 17.144 (Zoning Code Amendments and Local Coastal Program Amendments), and 17.148 (Public Notice and Hearing) in Part 4 (Permits and Administration).
 - c. Chapter 17.160 (Glossary) in Part 5 (Glossary).
3. Any portion of the Zoning Code not specifically identified in subsection (1) above is hereby declared to not be a component of Capitola's Local Coastal Program IP.
4. The Local Coastal Program IP also includes other Municipal Code Chapters and Sections, as follows:
 - a. Chapters 9.40 (Signs on Public Property or Rights of Way), 10.36 (Stopping, Standing, and Parking), 12.12 (Community Tree and Forest Management), 12.44 (Limiting Boats on Capitola Beaches During Evening Hours), 15.28 (Excavation and Grading), and 16.68 (Condominium and Community Apartment Conversions).
 - b. Title 16 (Subdivisions).

- C. Conflicting Provisions.** If provisions of the Local Coastal Program Implementation Plan conflict with provisions of the Local Coastal Program Land Use Plan, and/or if there are any questions regarding intent, the Local Coastal Program Land Use Plan, the California Coastal Act, and applicable state law shall govern.

17.04.050 Applicability of the Zoning Code

- A. Applicability to Property.** The Zoning Code applies to all land, uses, and development (including structures) within the Capitola city limits.
- B. Compliance with Regulations.** All uses, structures, and development activity in Capitola shall comply with the Zoning Code.
- C. Conflicting Regulations.** Where conflict occurs with other city regulations or with state or federal laws, higher law shall control over lower law unless local variation is permitted. Where conflicting laws are of equal stature, the more restrictive shall control unless otherwise specified in the Zoning Code or in state or federal law. In the coastal zone, in case of conflict between the Local Coastal Program and any other City law, regulation, or policy, the Local Coastal Program, the California Coastal Act, and applicable state law shall prevail.

Chapter 17.08 – INTERPRETATION

Sections:

- 17.08.010 Purpose
- 17.08.020 Authority
- 17.08.030 Rules of Interpretation
- 17.08.040 Procedures for Interpretation/Determinations
- 17.08.050 Zoning Code Enforcement

17.08.010 Purpose

This chapter establishes rules and procedures for interpreting the Zoning Code to ensure that it is applied and enforced in a consistent manner.

17.08.020 Authority

The City Council delegates to the Community Development Director and the Director's designees authority in accordance with 17.08.040 to interpret the meaning and applicability of all provisions in the Zoning Code.

17.08.030 Rules of Interpretation

A. General Rules. Rules of interpretation in Municipal Code Chapter 1.04 (General Provisions) apply to the Zoning Code. The following general rules also apply to the interpretation and application of the Zoning Code.

1. In the event of any conflict between the provisions of this Zoning Code, the most restrictive requirement shall control.
2. Where there is a conflict between text and any figure, illustration, graphic, heading, map, table, or caption, the text governs.
3. The words “shall,” “will,” “is to,” and “are to” are mandatory. “Should” means a regulation that is not mandatory, but must be either fulfilled or the applicant must demonstrate an alternative that fulfills the intent of the regulation or that a non-economic hardship makes compliance infeasible. “May” is permissive.
4. The following conjunctions are interpreted as follows
 - a. “And” means that all items or provisions so connected apply.
 - b. “Or” means that all items or provisions so connected apply singularly or in any combination.
 - c. “Either . . . or” means that one of the items or provisions so connected apply singularly, but not in combination.
5. All officials, bodies, agencies, ordinances, policies, and regulations referred to in the Zoning Code are those of Capitola unless otherwise noted.

B. Calendar Days. Numbers of days specified in the Zoning Code are continuous calendar days unless otherwise noted. Where the last of a number of days falls on a holiday or weekend (Saturday or Sunday), time limits are extended to the following working day.

C. Land Use Regulation Tables.

1. **Table Notation.** Land use regulation tables in Part 2 (Zoning Districts and Overlay Zones) establish permitted land uses within each zoning district. Notations within these tables have the following meanings:
 - a. **Permitted Uses.** A “P” means that a use is permitted by right in the zoning district and is not subject to discretionary review and approval.
 - b. **Administrative Permit.** An “A” means the use is permitted with the approval of an Administrative Permit.
 - c. **Minor Use Permit.** An “M” means that a use requires approval of a Minor Use Permit.
 - d. **Conditionally Permitted Uses.** A “C” means that a use requires approval of a Conditional Use Permit.
 - e. **Uses Not Allowed.** A “-” means that a use is not allowed in the zoning district.
2. **Additional Permits.** Notwithstanding paragraph (1) above, additional permits may be required (including for discretionary review and approval for “P” uses) beyond those identified in the land use regulations tables, including but not limited to Design Permits, Coastal Development Permits, and Historic Alteration Permits.

D. Unlisted Land Uses. If a proposed land use is not listed in the Zoning Code, the use is not permitted except as follows:

1. An unlisted use is not permitted if the use is listed as a permitted use in one or more other zoning districts. In such a case, the absence of the use in the zoning district within the land use table means that the use is prohibited in the zoning district.
2. The Community Development Director may determine that an unlisted proposed use is equivalent to a permitted or conditionally permitted use if all of the following findings can be made:
 - a. The use is similar to other uses allowed in the zoning district.
 - b. The density or intensity of the use is similar to other uses in the zoning district.
 - c. The use is compatible with permitted or conditionally permitted uses in the zoning district.
 - d. The use will meet the purpose of the zoning district.
 - e. The use is consistent with the goals and policies of the General Plan and the Local Coastal Program Land Use Plan.
 - f. The use will not be detrimental to the public health, safety, or welfare.

3. When the Community Development Director determines that a proposed use is equivalent to a listed use, the proposed use shall be treated in the same manner as the listed use with respect to development standards, permits required, and all applicable requirements of the Zoning Code.

E. Zoning Map Boundaries. Where uncertainty exists as to the boundaries of zoning districts as shown on the Zoning Map, the following rules apply:

1. Boundaries shown as approximately following the centerlines of streets, highways, or alleys are construed to follow the centerlines.
2. Boundaries shown as approximately following platted lot lines are construed as following the lot lines.
3. Boundaries shown as approximately following city limits are construed as following city limits.
4. Boundaries shown following railroad lines are construed to be midway between the main tracks.
5. In unsubdivided property or where a zoning district boundary divides a parcel, the location of the boundary is determined by the use of the scale appearing on the Zoning Map.
6. In case further uncertainty exists, the Community Development Director shall determine the exact location of the boundaries. The Director's decision may be appealed to the Planning Commission to determine the exact location of the boundaries.

F. Parcels Containing Two or More Zoning Districts.

1. For parcels containing two or more zoning districts ("split zoning"), the location of the zoning district boundary shall be determined by the Community Development Director. The Director's decision may be appealed to the Planning Commission to determine the exact location of the boundaries.
2. For parcels containing two or more zoning districts, the regulations for each zoning district shall apply within the zoning district boundaries as identified on the Zoning Map.

17.08.040 Procedures for Interpretation/Determinations

A. Request for Interpretation. The Community Development Director shall respond in writing to written requests for interpretation of the Zoning Code if the requested interpretation would substantially clarify an ambiguity which interferes with the effective administration of the Zoning Code. The following procedures apply for a request for interpretation:

1. The request shall be in writing, shall identify the provision to be interpreted, and shall be accompanied by the fee identified in the latest Fee Schedule.

2. The request shall provide any information that the Director requires to assist in its review.
3. The Director shall respond to an interpretation request within 30 days of receiving the request.

- B. Form and Content of Interpretation.** Official interpretations prepared by the Director shall be in writing, and shall quote the Zoning Code provisions being interpreted. The interpretation shall describe the circumstance that caused the need for the interpretation.
- C. Official Record of Interpretations.** An official record of interpretations shall be kept and updated regularly by the Community Development Department. The record of interpretations shall be indexed by the number of the section that is the subject of the interpretation and made available for public inspection during normal business hours.
- D. Referral to Planning Commission.** The Director may refer any request for interpretation of the Zoning Code to the Planning Commission for review and interpretation.
- E. Appeals.** Any official interpretation prepared by the Director may be appealed to the Planning Commission. The Planning Commission's interpretation may be appealed to the City Council. Appeals shall be accompanied by the fee identified in the latest Fee Schedule.
- F. Coastal Zone Interpretations.** An applicant may submit to the Director a request for interpretation on matters related to the coastal zone from the Coastal Commission Executive Director for the Director to consider when making an official interpretation of the Zoning Code, including as specified in Chapter 17.44 (Coastal Overlay Zone).

17.08.050 Zoning Code Enforcement

Enforcement of the Zoning Code shall occur in a manner consistent with Capitola Municipal Code Title 4 (General Municipal Code Enforcement).

Chapter 17.12 – ZONING DISTRICTS AND MAP

Sections:

- 17.12.010 Purpose
- 17.12.020 Zoning Districts
- 17.12.030 Zoning Map

17.12.010 Purpose

This chapter identifies the zoning districts that apply to land within the Capitola city limits and establishes the official Capitola Zoning Map.

17.12.020 Zoning Districts

A. Base Zoning Districts. Capitola is divided into zoning districts that implement the General Plan Land Use Map as shown in Table 17.12-1. Within the coastal zone, the General Plan Land Use Map is the certified Coastal Land Use Plan Map.

TABLE 17.12-1: BASE ZONING DISTRICTS

| Zoning District Symbol | Name of Zoning District | General Plan Land Use Designation |
|---|--|-----------------------------------|
| Residential Zoning Districts | | |
| R-1 | Residential Single-Family | Single-Family Residential (R-SF) |
| RM-L | Residential Multi-Family, Low Density | Multi-Family Residential (R-MF) |
| RM-M | Residential Multi-Family, Medium Density | |
| RM-H | Residential Multi-Family, High Density | |
| MH | Mobile Home Park | Mobile Home Park (MH) |
| Mixed-Use Zoning Districts | | |
| MU-V | Mixed Use, Village | Village Mixed-Use (MU-V) |
| MU-N | Mixed Use, Neighborhood | Neighborhood Mixed-Use (MU-N) |
| Commercial and Industrial Zoning Districts | | |
| C-C | Commercial, Community | Community Commercial (C-C) |
| C-R | Commercial, Regional | Regional Commercial (C-R) |
| I | Industrial | Industrial (I) |

Attachment: Adoption Draft Zoning Code 7.31.2020 (Zoning Code Update)

| Zoning District Symbol | Name of Zoning District | General Plan Land Use Designation |
|-------------------------------|-------------------------|-------------------------------------|
| Other Zoning Districts | | |
| | | |
| CF | Community Facility | Public/Quasi-Public Facility (P/QP) |
| P/OS | Parks and Open Space | Parks and Open Space (P/OS) |
| PD | Planned Development | N/A |

B. Overlay Zones. The Zoning Code and Zoning Map include the overlay zones shown in Table 17.12-2. Overlay zones impose additional regulations on properties beyond what is required by the underlying base zoning district.

TABLE 17.12-2: OVERLAY ZONES

| Overlay Zone Symbol | Name of Overlay Zone |
|---------------------|----------------------|
| -AH | Affordable Housing |
| -VRU | Vacation Rental Use |
| -VR | Village Residential |
| -VS | Visitor Serving |
| -CZ | Coastal Zone |

17.12.030 Zoning Map

- A. Adoption.** The City Council hereby adopts the Capitola Zoning Map (“Zoning Map”), which establishes the boundaries of all base zoning districts and overlay zones provided for in the Zoning Map.
- B. Incorporation by Reference.** The Zoning Map, including all legends, symbols, notations, references, and other information shown on the map, is incorporated by reference and made a part of the Zoning Code.
- C. Location.** The Zoning Map is kept, maintained, and updated electronically by the Community Development Department, and is available for viewing by the public at the Department.

Attachment: Adoption Draft Zoning Code 7.31.2020 (Zoning Code Update)

PART 2

Zoning Districts and Overlay Zones

| | |
|--|-------------|
| Chapter 17.16 - Residential Zoning Districts..... | 16-1 |
| 17.16.010 Purpose of the Residential Zoning Districts | |
| 17.16.020 Land Use Regulations | |
| 17.16.030 Development Standards | |
| Chapter 17.20 - Mixed Use Zoning Districts..... | 20-1 |
| 17.20.010 Purpose of the Mixed Use Zoning Districts | |
| 17.20.020 Land Use Regulations | |
| 17.20.030 Development Standards – Mixed Use Village Zoning District | |
| 17.20.040 Development Standards – Mixed Use Neighborhood Zoning District | |
| Chapter 17.24 - Commercial and Industrial Zoning Districts..... | 24-1 |
| 17.24.010 Purpose of the Commercial and Industrial Zoning Districts | |
| 17.24.020 Land Use Regulations | |
| 17.24.030 Development Standards | |
| 17.24.040 Residential Mixed Use Development in Commercial Zoning Districts | |
| Chapter 17.28 - Visitor Serving Overlay Zone..... | 28-1 |
| 17.28.010 Purpose of the Visitor Serving Zoning Districts | |
| 17.28.020 Land Use Regulations | |
| 17.28.030 Development Standards | |
| Chapter 17.32 - Special Purpose Zoning Districts..... | 32-1 |
| 17.32.010 Purpose of the Special Purpose Zoning Districts | |
| 17.32.020 Land Use Regulations | |
| 17.32.030 Development Standards | |
| Chapter 17.36 - Planned Development Zoning District..... | 36-1 |
| 17.36.010 Purpose of the Planned Development Zoning District | |
| 17.36.020 Where Allowed | |
| 17.36.030 Permitted Land Uses | |
| 17.36.040 Development Standards | |
| 17.36.050 Required Approvals | |
| 17.36.060 Conceptual Review | |
| 17.36.070 Planned Development Rezoning | |

17.36.080 Development Plans

Chapter 17.40 - Residential Overlay Zones..... 40-1

17.40.010 Purpose

17.40.020 Affordable Housing (-AH) Overlay Zone

17.40.030 Vacation Rental Use (-VRU) Overlay Zone

17.40.040 Village Residential (-VR) Overlay Zone

Chapter 17.44 - Coastal Overlay Zone..... 44-1

17.44.010 Purpose

17.44.020 Local Coastal Program Components

17.44.030 Definitions (see also Chapter 17.160 - Glossary)

17.44.040 Relationship to Base Zoning Districts

17.44.050 Allowed Land Uses

17.44.060 Development Standards

17.44.070 CDP Requirements

17.44.080 CDP Exemptions

17.44.090 De Minimis Waiver of CDP

17.44.100 Challenges to City Determination of a CDP

17.44.110 Application Submittal

17.44.120 Public Notice and Hearings

17.44.130 Findings for Approval

17.44.140 Notice of Final Action

17.44.150 Appeals

17.44.160 Permit Issuance

17.44.170 Emergency CDPs

17.44.180 CDP Violations

Chapter 17.16 – RESIDENTIAL ZONING DISTRICTS

Sections:

- 17.16.010 Purpose of the Residential Zoning Districts
- 17.16.020 Land Use Regulations
- 17.16.030 Development Standards

17.16.010 Purpose of the Residential Zoning Districts

A. General. The purpose of residential zoning districts is to support attractive, safe, and friendly neighborhoods consistent with Capitola’s intimate small-town feel and coastal village charm. Development within the residential zoning districts will feature high quality design that enhances the visual character of the community. The mass, scale, and design of new homes shall be compatible with existing homes in neighborhoods and carefully designed to minimize impacts to existing homes. Residential zoning districts contain a range of housing types and community facilities to support diverse and complete neighborhoods with a high quality of life for residents.

B. Specific.

1. **Residential Single-Family (R-1) Zoning District.** The purpose of the R-1 zoning district is to protect and enhance the unique qualities of individual neighborhoods in Capitola. The R-1 zoning district allows for variation in development standards based on the existing development patterns within these neighborhoods. New development will respect the existing scale, density, and character of neighborhoods to strengthen Capitola’s unique sense of place.
2. **Residential Multi-Family (RM) Zoning District.** The purpose of the RM zoning district is to accommodate a range of housing types to serve all Capitola residents. The RM zoning districts allows single-family and multi-family housing at higher densities to maintain and increase the supply of affordable housing choices. Housing in the RM zoning districts will be carefully designed to enhance Capitola’s unique identity and to minimize impacts on adjacent land uses and structures. The RM zone is divided into three subzones (RM-L, RM-M, and RM-H) allowing for a range of permitted residential densities.
3. **Mobile Home Park (MH) Zoning District.** The MH zone provides areas for exclusive development of mobile home parks. Mobile home parks provide a valuable source of affordable housing serving Capitola’s lower-income and senior residents.

17.16.020 Land Use Regulations

A. Permitted Land Uses. Table 17.16-1 identifies land uses permitted in the residential zoning districts.

TABLE 17.16-1: PERMITTED LAND USES IN THE RESIDENTIAL ZONING DISTRICTS

| Key | Zoning District | | | Additional Regulations |
|--|-----------------------|---------|-------|------------------------|
| | R-1 | RM | MH | |
| P Permitted Use | | | | |
| A Administrative Permit required | | | | |
| M Minor Use Permit required | | | | |
| C Conditional Use Permit required | | | | |
| - Use not allowed | | | | |
| Residential Uses | | | | |
| Duplex Homes | - | P | - | |
| Elderly and Long Term Care | - | C | - | |
| Group Housing | - | P | - | |
| Mobile Home Parks | - | C | P [1] | Chapter 17.100 |
| Multi-Family Dwellings | - | P | - | |
| Residential Care Facilities, Small | P | P | C [2] | |
| Residential Care Facilities, Large | C | C | C [2] | Section 17.96.080 |
| Accessory Dwelling Units | A/C | A/C [4] | - | Chapter 17.74 |
| Single-Family Dwellings | P | P | C [2] | |
| Public and Quasi-Public Uses | | | | |
| Community Assembly | C | C | C | |
| Day Care Centers | C | C | C | |
| Home Day Care, Large | M | M | M | Section 17.96.070 |
| Home Day Care, Small | P | P | P | |
| Parks and Recreational Facilities | - | C | C | |
| Public Pathways and Coastal Accessways | C | C | C | |
| Schools, Public or Private | - | C | C | |
| Commercial Uses | | | | |
| Bed and Breakfast | C | C | - | |
| Vacation Rentals | See Section 17.40.030 | | | |
| Transportation, Communication, and Utility Uses | | | | |
| Utilities, Major | C | C | C | |
| Utilities, Minor | P | P | P | |
| Wireless Communications Facilities | See Chapter 17.104 | | | |
| Other Uses | | | | |
| Accessory Uses and Structure | P [3] | P [3] | P[3] | Chapter 17.52 |
| Home Occupation | A | A | A | Section 17.96.040 |
| Temporary Uses and Structures | M | M | - | Section 17.96.180 |
| Urban Agriculture | | | | |
| Home Gardens | P | P | P | |
| Community Gardens | M | M | M | |
| Urban Farms | C | C | C | |

Notes:

[1] May include offices incidental and necessary to conduct a mobile home park use.

[2] Permitted on the mobile home park parcel or on a separate parcel of no less than 5,000 square feet.

[3] An accessory structure that exceed the development standards of Chapter 17.52 requires a Conditional Use Permit.

[4] Permitted only when there is one single family dwelling on the parcel.

B. Additional Permits. In addition to permits identified in Table 17.16-1, development projects in the residential zoning districts may also require a Design Permit pursuant to Chapter 17.120 (Design Permits). Modifications to a historic resource may require a Historic Alteration Permit pursuant to Chapter 17.84 (Historic Preservation). Development in the coastal zone may require a Coastal Development Permit pursuant to Chapter 17.44 (Coastal Overlay Zone) independent of and in addition to any other required permit or approval.

17.16.030 Development Standards

A. General Standards - Single-Family and Multi-Family Zoning Districts. Table 17.16-2 identifies development standards that apply in the R-1 and RM zoning districts.

TABLE 17.16-2: DEVELOPMENT STANDARDS IN THE R-1 AND RM ZONING DISTRICTS

| | R-1 | RM | Additional Standards |
|-------------------------------|--|---|---|
| Site Requirements | | | |
| Parcel Area, Minimum [1] | 5,000 sq. ft. | N/A | |
| Parcel Width, Minimum [1] | 30 ft. | N/A | |
| Parcel Depth, Minimum [1] | 80 ft. | N/A | |
| Floor Area Ratio, Maximum | See Section 17.16.030.B.1 | N/A | Section 17.16.030.B Section 17.48.040 |
| Building Coverage, Maximum | N/A | 40% | |
| Open Space | N/A | Section 17.030.C.2 | |
| Parcel Area Per Unit, Minimum | N/A | <u>RM-L</u> : 4,400 sq. ft. <u>RM-M</u> : 2,900 sq. ft. <u>RM-H</u> : 2,200 sq. ft. | |
| Parking and Loading | See Chapter 17.76 | | |
| Structure Requirements | | | |
| Setbacks, Minimum | | | Section 17.48.030.B.2-6 |
| Front | <u>Ground floor</u> : 15 ft. <u>Garage</u> : 20 ft. <u>Second story</u> : 20 ft. | <u>Main structure</u> : 15 ft. <u>Garage</u> : 20 ft. | Section 17.16.030.B.2 Section 17.16.030.B.5 Garage Setback: Section 17.16.030.B.4 |
| Rear | 20% of parcel depth; 25 ft. max. | 15% of parcel depth | Section 17.16.030.B.5 |

Attachment: Adoption Draft Zoning Code 7.31.2020 (Zoning Code Update)

| | R-1 | RM | Additional Standards |
|--------------------------|--|--|--|
| Interior Side | <u>Ground floor</u> : 10% of parcel width; 3 ft. min.; 7 ft. max. <u>Second story</u> : 15% of parcel width | 10% of parcel width | Section 17.16.030.B.5&6 |
| Street Side, Corner Lots | 10 ft. | 10 ft. | Section 17.16.030.B.5 |
| Height, Maximum | 25 ft. | <u>RM-L</u> : 30 ft. <u>RM-M</u> : 30 ft. <u>RM-H</u> : 35 ft. | Section 17.16.030.B.7&8 Section 17.48.020 |
| Accessory Structures | See Chapter 17.52 | | |

Notes:

[1] Parcel area, width, and depth requirements apply only to the creation of new parcels. These requirements do not apply to legally created parcels existing as of [effective date of updated Zoning Code]. See Capitola Municipal Code Title 16 (Subdivisions) for requirements that apply to lot line adjustments to existing parcels that do not comply with the parcel area, width, and depth requirements in this table.

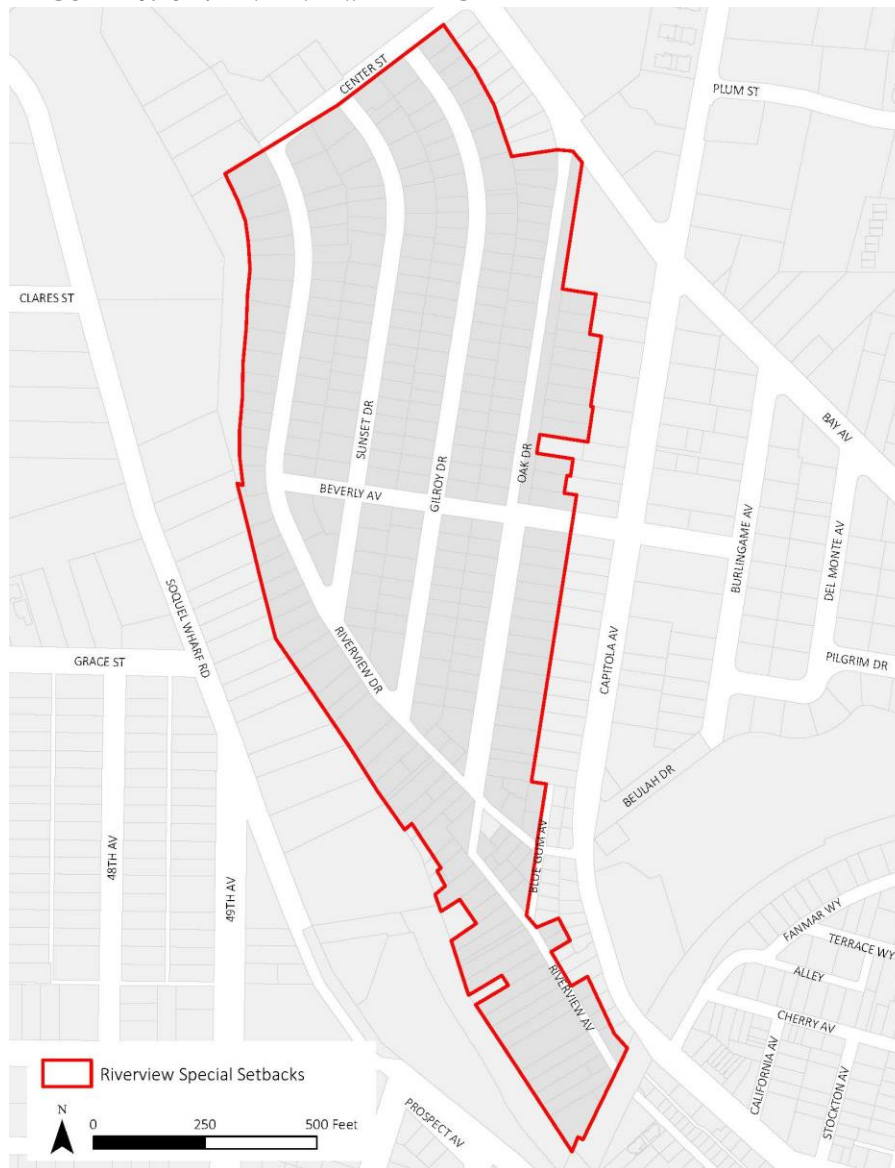
B. Additional Standards in the R-1 Zoning District. The following additional standards apply in the R-1 zoning district.

- 1. Floor Area Ratio.** Table 17.16-3 identifies the maximum permitted floor area ratio (FAR) in the R-1 zoning district. See Section 17.48.040.B for floor area calculations.

TABLE 17.16-3: MAXIMUM FLOOR AREA RATIO IN THE R-1 ZONING DISTRICT

| Lot Size | Maximum FAR |
|-------------------------|-------------|
| 2,650 sq. ft. or less | 0.58 |
| 2,651 to 3,250 sq. ft. | 0.57 |
| 3,251 to 3,500 sq. ft. | 0.56 |
| 3,501 to 3,750 sq. ft. | 0.55 |
| 3,751 to 4,000 sq. ft. | 0.54 |
| 4,001 to 4,250 sq. ft. | 0.53 |
| 4,251 to 4,500 sq. ft. | 0.52 |
| 4,501 to 4,750 sq. ft. | 0.51 |
| 4,751 to 5,000 sq. ft. | 0.50 |
| 5,001 to 6,000 sq. ft. | 0.49 |
| More than 6,000 sq. ft. | 0.48 |

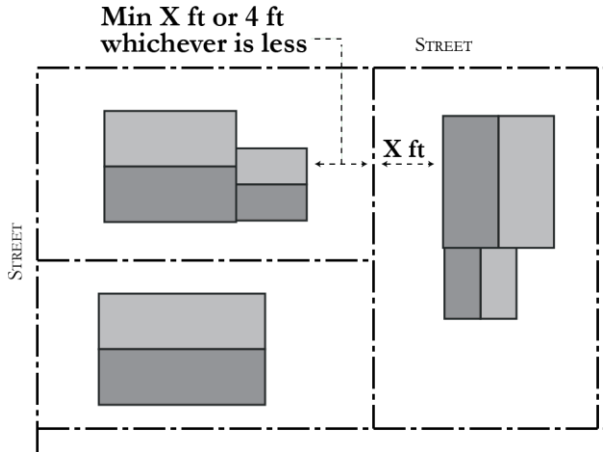
- 2. Front Setbacks in Riverview Terrace.** Within the areas shown in Figure 17.16-1, the Planning Commission may approve a reduced front setback to reflect existing front setbacks on neighboring properties within 100 feet on the same side of the street. The reduced front setback shall in all cases be no less than 10 feet.

FIGURE 17.16-1: RIVERVIEW TERRACE

3. **Wharf Road Reduced Setback.** For properties on the east side of Wharf Road from 1820 Wharf Road to 1930 Wharf Road, the Planning Commission may approve a reduced front setback to reflect existing front setbacks on neighboring properties within 100 feet on the same side of the street.
4. **Garage Setbacks.**
 - a. Attached garages shall be setback a minimum of 5 feet behind the front or street side building wall of the primary structure. The Planning Commission may reduce this minimum setback to 3 feet in sidewalk exempt areas.
 - b. Required setbacks for detached garages are identified in Chapter 17.52 (Accessory Structures).
5. **Corner Lots.**

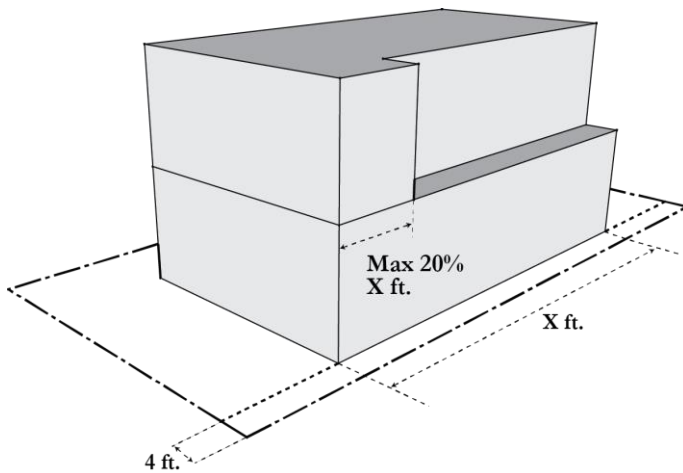
- a. The minimum rear setback for reverse corner lots shall be the minimum interior side yard of the adjacent property, but no less than 4 feet. See Figure 17.16-2.
- b. On a corner lot, the front line of the lot is ordinarily construed as the least dimension of the parcel facing the street. The Community Development Director has the discretion to determine the location of the front yard based on existing conditions and functions.

FIGURE 17.16-2: REVERSE CORNER LOT REAR SETBACK



- 6. **Second Story Setback Exceptions.** Second story additions must comply with increased setback requirements in Table 17.16-2, except in the following cases:
 - a. For lots 30 feet wide or less, the minimum interior side setback for a second story is the same as the ground floor.
 - b. Up to 20 percent of the length of an upper story wall may be constructed at the same setback as the first-floor wall if the first-floor wall is at least 4 feet from the side property line. See Figure 17.16-3.

FIGURE 17.16-3: SECOND STORY SETBACK EXCEPTION



7. **Height Exceptions.** A maximum height of up to 27 feet in the R-1 zoning district is allowed in the following circumstances:
- Additions to historic structures that are designed to match the roof pitch of the historic structure within the area of new addition.
 - Parcels greater than 6,000 sf in size.
 - Parcels with a width 60 feet or more.
 - Parcels with an average slope of 25 percent or greater.
 - When the plate height of structure does not exceed 22 feet.
8. **Landscaping.** See Section 17.72.050.A for residential landscape requirements.

9. Mini-Bar/Convenience Areas.

- A single-family home may contain one mini-bar/convenience area in addition to a kitchen, subject to the following standards:
 - Fixtures shall be limited to a small refrigerator, a microwave oven, and a small sink with a drain size less than one and one-half inches.
 - No gas line or 220-volt electric service is permitted within the area.
 - Only one such area is permitted within a ~~dwelling property~~ in addition to the kitchen.
 - The mini-bar/convenience area may be located within the home or outside of the home as part of an outdoor kitchen. If located within the home, internal access to the area shall be maintained within the dwelling.
 - ~~Internal access to the area shall be maintained within the dwelling.~~
- The requirements in paragraph (a) above shall not limit the establishment of an accessory dwelling unit in conformance with Chapter 17.74 (Accessory Dwelling Units).

C. Additional Standards for RM Zoning Districts. The following additional standards apply in the RM zoning district.

- Single-Family Dwellings.** Single-family dwellings in RM zoning districts shall comply with the development standards that apply in the R-1 zoning district.
- Open Space.** Common and private open space in the RM zoning district shall be provided as shown in Table 17.16-4 and Figure 17.16-4.

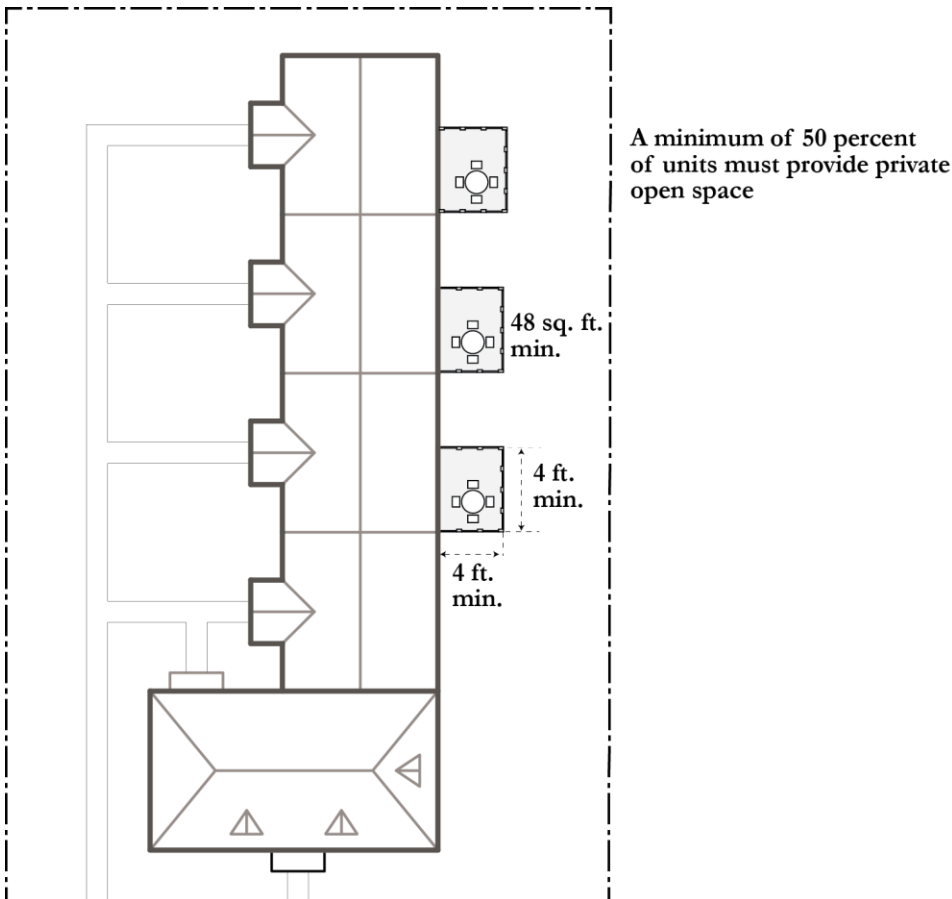
TABLE 17.16-4: USABLE OPEN SPACE IN RM ZONING DISTRICT

| Common Open Space [1] | |
|---|-------------|
| Minimum area (percent of site area) | 15% [2] [3] |
| Minimum horizontal dimension | 15 ft. |
| Private Open Space [4] | |
| Minimum percentage of units with private open space | 50% |
| Minimum area (for individual unit) | 48 sq. ft. |
| Minimum horizontal dimension | 4 ft. |

Notes:

- [1] Common open space shall be fully landscaped and accessible to all residents.
- [2] Roof terraces and roof gardens may provide up to 50 percent of the required common open space area if the Planning Commission finds that roof terraces and roof gardens provide quality open space for residents and minimize noise, privacy and other potential impacts on neighboring properties.
- [3] The Planning Commission may allow reduced common open space to a minimum of 10 percent for projects less than one acre in size or for projects that provide additional private open space equal to or greater than the amount of reduced common open space.
- [4] Private open space may include screened terraces, decks, balconies, and other similar areas

FIGURE 17.16-4: PRIVATE OPEN SPACE



1. **Landscaping.** See Section 17.72.050.A for residential landscape requirements.

D. Standards for the MH Zoning District. Table 17.16-5 identifies development standards that apply in the Mobile Home (MH) zoning district.

TABLE 17.16-5 MH ZONING DISTRICT DEVELOPMENT STANDARDS

| | | Additional Standards |
|------------------------------|-------------------|----------------------|
| Site Area [1] | 5 acres [2] | |
| Residential Density, Maximum | 20 units per acre | |
| Setbacks [3] | | 17.48.030 |
| Front | 15 ft. | |
| Interior Side | 10 ft. | |
| Exterior Side | 10 ft. | |
| Rear | 20 ft. | |

Notes:

[1] Applies to overall mobile home park area, not sites for individual units.

[2] For vacant property rezoned to MH, the minimum lot area is 5 acres. For existing mobile home parks, the minimum parcel size is 5 acres or the existing parcel size, whichever is less.

[3] Applies only to the perimeter of the mobile home park, not to sites and structures within the interior of the park.

Chapter 17.20 – MIXED USE ZONING DISTRICTS

Sections:

- 17.20.010 Purpose of the Mixed Use Zoning Districts
- 17.20.020 Land Use Regulations
- 17.20.030 Development Standards – Mixed Use Village Zoning District
- 17.20.040 Development Standards – Mixed Use Neighborhood Zoning District

17.20.010 Purpose of the Mixed Use Zoning Districts

- A. General.** The purpose of the mixed use zoning districts is to provide for active and inviting destinations in Capitola with a diversity of residential and commercial land uses. In the mixed use zoning districts, development shall support a lively, pedestrian-friendly public realm with inviting storefronts facing the sidewalk. A diversity of local and independent businesses, recreational amenities, and public spaces balance the needs of residents and visitors. New development shall respect Capitola’s history and reflect its unique coastal village character. The diversity of land uses, pedestrian-friendly development, and general level of activity in the mixed use zoning districts shall support a range of transportation choices, including walking, biking, and transit.
- B. Specific.**
1. **Mixed Use, Village (MU-V) Zoning District.** The purpose of the MU-V zoning district is to preserve and enhance Capitola Village as the heart of the community. A diversity of commercial, residential, and recreational uses in the MU-V zoning district serve both visitors and residents. Land uses and development shall enhance the vitality of the Village while maintaining a high quality of life for residents. A fine-grain mix of retail, restaurants, services, and recreational amenities in the MU-V zoning district provides a walkable environment, caters to all ages, and supports year-round activity during the day and night.
 2. **Mixed Use, Neighborhood (MU-N) Zoning District.** The purpose of MU-N zoning district is to allow for neighborhood-serving mixed use areas that enhance residents’ quality of life. The MU-N zoning district contain an eclectic mix of retail, restaurants, and services for residents and visitors. A range of housing types close to non-residential uses increases housing choices and supports a walkable community. Development in the MU-N zoning district will be carefully designed to complement its surroundings and minimize impacts on neighboring properties. Land uses will strengthen connections between destinations in Capitola, including the Village, Bay Avenue, and 41st Avenue.

17.20.020 Land Use Regulations

- A. Permitted Land Uses.** Table 17.20-1 identifies land uses permitted in the mixed use zoning districts.

TABLE 17.20-1: PERMITTED LAND USES IN THE MIXED USE ZONING DISTRICTS

| Key P Permitted Use A Administrative Permit required M Minor Use Permit required C Conditional Use Permit required - Use not allowed | Zoning District | | Additional Regulations |
|---|-----------------------------|-------------|----------------------------|
| | MU-V | MU-N | |
| Residential Uses | | | Section 17.20.020.B, C & E |
| Duplex Homes | -/P [1] | P | |
| Elderly and Long Term Care | C [2] | C | |
| Group Housing | C [2] | C | |
| Multi-Family Dwellings | -/P [1] | C | |
| Residential Care Facilities, Small and Large | See Section 17.20.020.F | | |
| Residential Care Facilities, Large | C [2] | C | Section 17.96.080 |
| Residential Mixed Use | See Section 17.20.020.D & E | C | |
| Accessory Dwelling Units | - | A/C | Chapter 17.74 |
| Single-Family Dwellings | -/P [1] | P | |
| Public and Quasi-Public Uses | | | |
| Community Assembly | C | C | |
| Cultural Institutions | C | C | |
| Day Care Centers | M | M | |
| Government Offices | P/C [4] | M [5] | |
| Home Day Care, Large | M | M | Section 17.96.070 |
| Home Day Care, Small | P | P | |
| Medical Offices and Clinics | - | M [5] | |
| Parks and Recreational Facilities | C | C | |
| Public Pathways and Coastal Accessways | C | C | |
| Public Safety Facilities | C | C | |
| Schools, Public or Private | - | C | |
| Commercial Uses | | | Section 17.20.020.E |
| Alcoholic Beverage Sales | C | C | |
| Banks and Financial Institutions | C | P/C [3] [5] | |
| Commercial Entertainment and Recreation | C | C | |
| Eating and Drinking Places | | | |
| Bars and Lounges | C | C | |
| Restaurants and Cafes | C | C | |
| Take-Out Food and Beverage | M | M | |
| Gas and Service Stations | - | - | |
| Lodging | | | |

Attachment: Adoption Draft Zoning Code 7.31.2020 (Zoning Code Update)

| Key | Zoning District | | |
|--|-----------------------|-------------|------------------------|
| | MU-V | MU-N | Additional Regulations |
| P Permitted Use | | | |
| A Administrative Permit required | | | |
| M Minor Use Permit required | | | |
| C Conditional Use Permit required | | | |
| - Use not allowed | | | |
| Bed and Breakfast | C | C | |
| Hotels and Motels | C | C | |
| Personal Services | P | P/C [3] [5] | |
| Professional Offices | P/C [4] | M [5] | |
| Retail | P | P/C [3] [5] | |
| Vacation Rental | See Chapter 17.40.030 | | |
| Transportation, Communication, and Utility Uses | | | |
| Utilities, Major | C | C | |
| Utilities, Minor | P | P | |
| Wireless Communications Facilities | See Chapter 17.104 | | |
| Other Uses | | | |
| Accessory Uses and Structures | See Chapter 17.52 | | Chapter 17.52 |
| Home Occupations | A | A | Section 17.96.040 |
| Permanent Outdoor Display (Accessory Use) | - | C | Section 17.96.100 |
| Temporary Uses and Structures | See Section 17.96.180 | | |
| Urban Agriculture | | | |
| Home Gardens | P | P | |
| Community Gardens | M | M | |
| Urban Farms | C | C | |

Notes:

- [1] Allowed only in the Village Residential (-VR) overlay zone. Exclusively residential uses are not allowed outside of the -VR overlay zone.
- [2] Allowed only on the second or third story of a mixed-use development outside of the -VR overlay zone. Allowed on any story in the -VR overlay zone.
- [3] Larger than 3,000 sq. ft. requires a Conditional Use Permit.
- [4] Second floor uses permitted by-right. Ground floor uses require a Conditional Use Permit. Prohibited third floor and above.
- [5] Conditional Use Permit required for parcels fronting Capitola Road.

B. Village Residential Overlay. Pursuant to Section 17.40.040 (Village Residential (-VR) Overlay Zone), only residential uses are permitted in the -VR overlay zone. The Village Residential (-VR) overlay zone applies to the following areas within the MU-V zoning district as shown on the Zoning Map: Six Sisters, Venetian Court, Lawn Way, and portions of Wharf Road, Riverview Avenue, Cliff Drive, Cherry Avenue, San Jose Avenue, Park Place, and California Avenue.

C. Ground Floor Conversions to Residential. Existing ground floor commercial uses in the MU-V zoning district may not be converted to a residential use unless located in the Village Residential (-VR) overlay zone.

D. Residential Mixed Use in the MU-V Zoning District.

1. If a proposed residential mixed use project in the MU-V zoning district contains any use that requires a Conditional Use Permit, the entire project, including the residential use, requires a Conditional Use Permit.
2. If a proposed residential use replaces an existing upper floor commercial use, the residential use is allowed by-right.

E. Third-Story Uses in the MU-V Zoning District. Permitted land uses within the third-story of an existing or new building in the MU-V zoning district are limited to residential and hotel uses only.

F. Residential Care Facilities. Residential care facilities shall be allowed with the permits required for dwellings of the same type within the applicable zoning district. For example, a residential care facility in a detached single-family home requires the same permits and is subject to the same use regulations as a detached single-family home.

17.20.030 Development Standards – Mixed Use Village Zoning District

A. General. Table 17.20-2 identifies development standards that apply in the Mixed Use Village (MU-V) zoning district.

TABLE 17.20-2: DEVELOPMENT STANDARDS IN THE MIXED USE VILLAGE (MU-V) ZONING DISTRICTS

| | MU-V | Additional Standards |
|-------------------------------|---|---|
| Site Requirements | | |
| Floor Area Ratio, Maximum | 2.0 | Section 17.20.030.C Chapter 17.88 Section 17.48.040 |
| Parking and Loading | See Chapter 17.76 | |
| Structure Requirements | | |
| Setbacks | | |
| Front | <u>Min:</u> 0 ft. <u>Max:</u> 15 ft. | Section 17.20.030.D |
| Rear | None [1] | |
| Interior Side | None | |
| Street Side | <u>Min:</u> 0 ft. <u>Max:</u> 15 ft. | |
| Height, Maximum | 27 ft. | Section 17.20.030.B & C Section 17.48.020 Chapter 17.88 |
| Accessory Structures | See Chapter 17.52 | |

Notes:

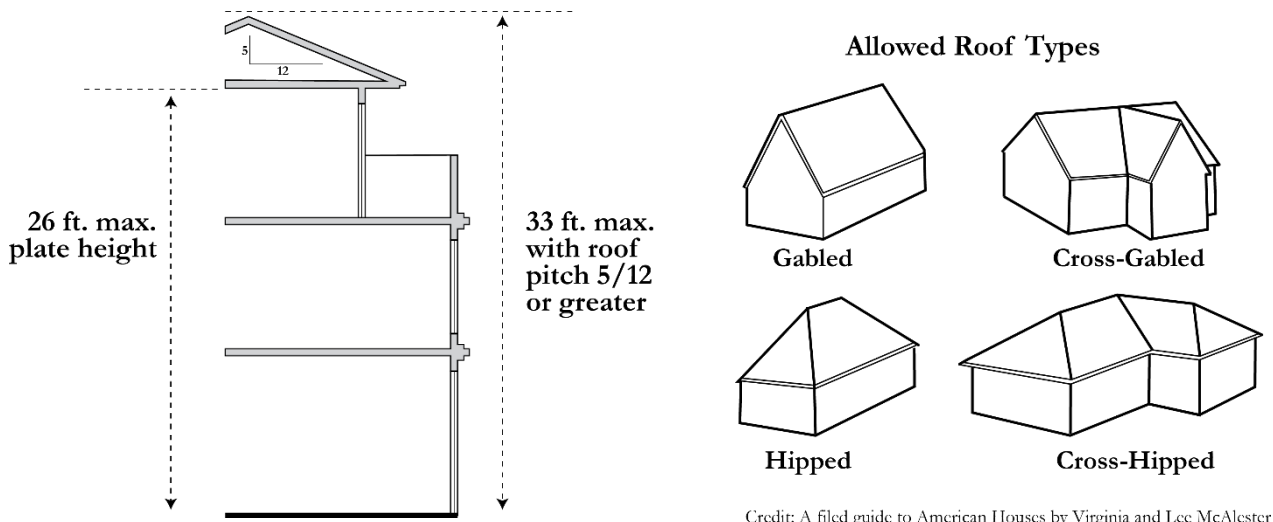
Attachment: Adoption Draft Zoning Code 7.31.2020 (Zoning Code Update)

[1] 20% of lot depth for residential use on parcel.

B. Height Exceptions. The following exceptions are permitted to the maximum permitted height in the MU-V zoning district as shown in Table 17.20-2:

1. Up to 33 feet for gabled or hipped roof with a minimum 5:12 roof pitch and a maximum plate height of 26 feet. There shall be no breaks in the roof slope for doors and decks. Exterior doors and decks above the 26-foot plate height are prohibited. See Figure 17.20-1.
2. The 33 feet includes the maximum height of projections for non-habitable decorative features and structures identified in Section 17.48.020.B (Height Exceptions).

FIGURE 17.20-1: INCREASED HEIGHT IN THE MU-V ZONING DISTRICT



Credit: A filed guide to American Houses by Virginia and Lee McAlester

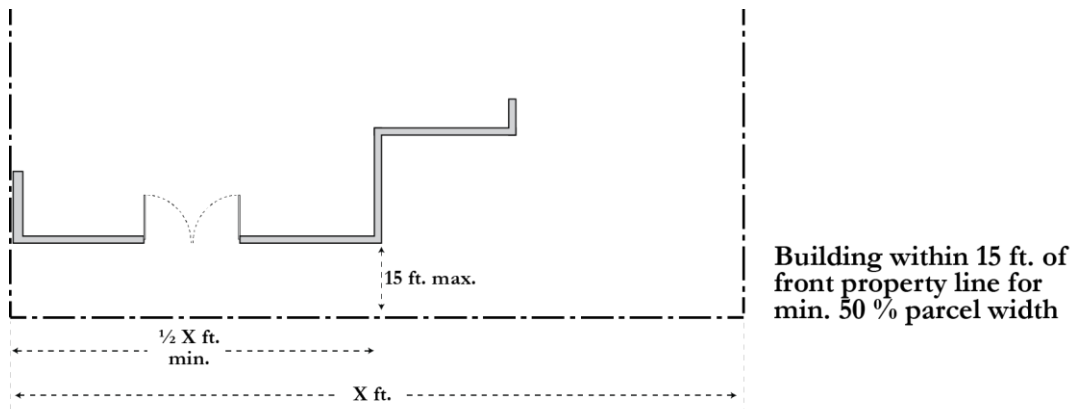
C. Increased Floor Area and Height for the Capitola Theater Site. As provided in Chapter 17.88 (Incentives for Community Benefits), the City Council may approve exceptions to height and floor area ratio (FAR) limits shown in Table 17.20-2 for the Capitola Theater site (APNs 035-262-04, 035-262-02, 035-262-11, and 035-261-10). These exceptions are intended to facilitate the development of a new hotel in the Capitola Village consistent with the General Plan/Land Use Plan.

D. Setbacks in the MU-V Zoning District. The following setback standards apply to all new structures in the MU-V zoning district.

1. Building should be constructed within 15 feet of the front property line for a minimum of 50 percent of the parcel’s linear street frontage. See Figure 17.20-2. The Planning Commission may modify or waive this requirement upon finding that:
 - a. Compliance with the build-to width requirement would render the proposed project infeasible;
 - b. The project incorporates a front-facing courtyard of public seating area; or
 - c. An alternative site design would result in an enhanced pedestrian experience.

Attachment: Adoption Draft Zoning Code 7.31.2020 (Zoning Code Update)

FIGURE 17.20-2: BUILD TO LINE – MU-V ZONING DISTRICT

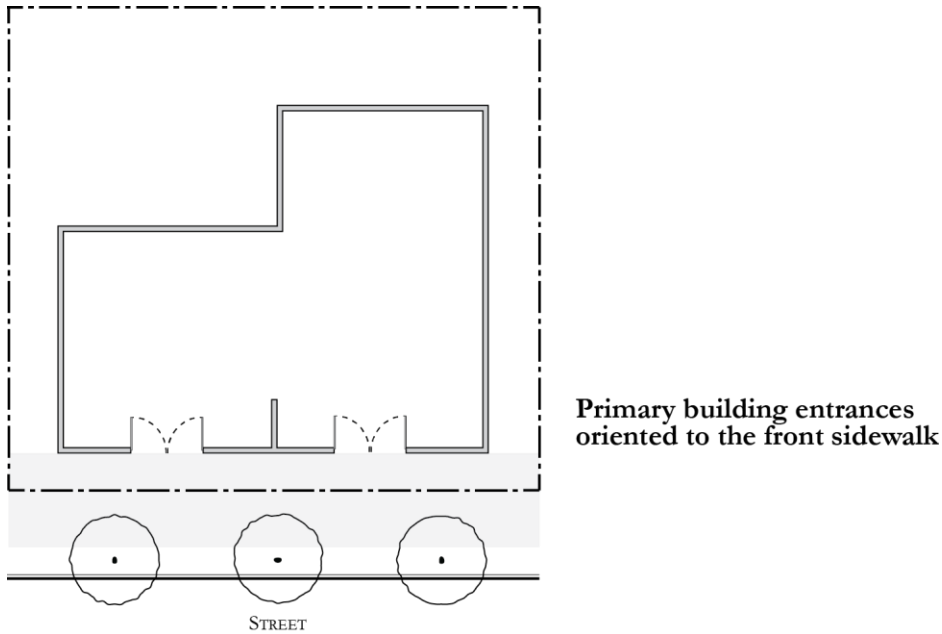


2. Front setback areas shall be pedestrian oriented and contain semi-public amenities such as courtyards or outdoor seating areas.
3. Structures shall be setback a minimum of 10 feet from the property line on the northerly side of the first two hundred fifty feet of Cliff Drive, west of the intersection of Wharf Road.

E. General Design Standards. The following standards apply to all new buildings and area of new additions within the MU-V zoning districts, excluding the Village Residential Overlay.

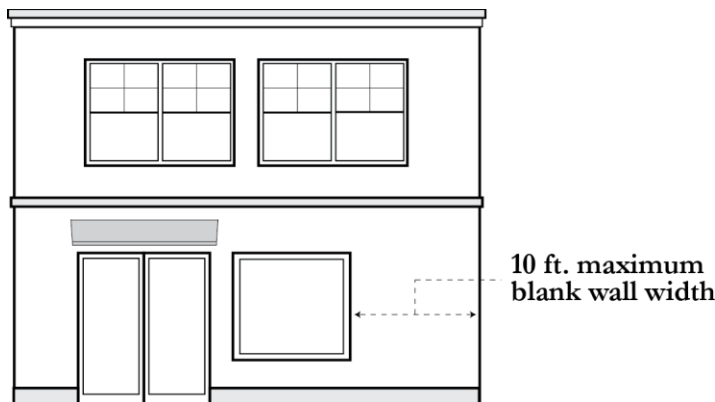
1. **Building Orientation.** Buildings should be oriented towards a public street with the primary entrance to the site or building directly accessible from an adjacent sidewalk. See Figure 17.20-3.

FIGURE 17.20-3: BUILDING ORIENTATION



2. **Blank Walls.** The maximum length of an unarticulated/blank building wall fronting a public street shall be 10 feet. See Figure 17.20-4. Building articulation may be provided by:
 - a. Doors, windows, and other building openings;
 - b. Building projections or recesses, doorway and window trim, and other details that provide architectural articulation and design interest;
 - c. Varying wall planes, heights or contrasting materials; and
 - d. Awnings, canopies or arcades to reinforce the pedestrian scale and provide shade and cover from the elements.

FIGURE 17.20-4: BLANK WALL LIMITATIONS



- 3. **Storefront Width.** The maximum building/storefront width shall be 25 feet. See Figure 17.20-5. Larger buildings shall be broken down into a pedestrian-scale rhythm with differentiated storefront design every 25 feet.

FIGURE 17.20-5: STOREFRONT WIDTH



- 4. **Ground Floor Building Transparency.**
 - a. The ground floor street-facing building walls of non-residential uses shall provide transparent windows or doors with views into the building for a minimum of 65 percent of the building frontage located between 2½ and 7 feet above the sidewalk. See Figure 17.20-6. Windows or doors area shall be transparent to allow views into the building.

FIGURE 17.20-6: STOREFRONT TRANSPARENCY



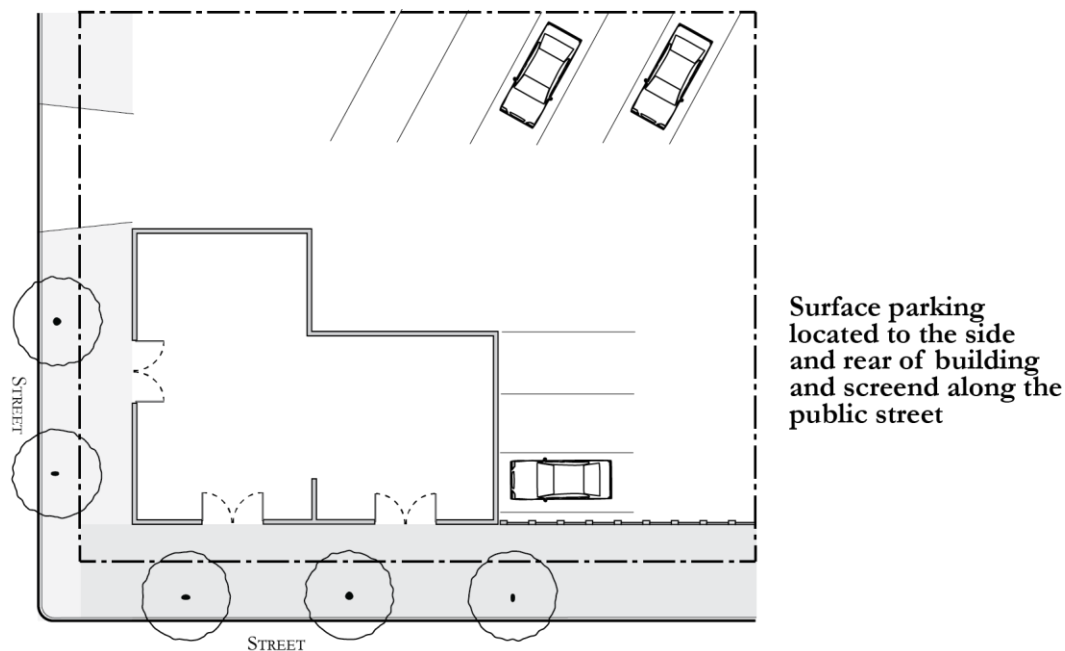
Attachment: Adoption Draft Zoning Code 7.31.2020 (Zoning Code Update)

- b. Exceptions to this transparency requirement may be allowed with a Design Permit if the Planning Commission finds that:
 - (1) The proposed use has unique operational characteristics which preclude building openings, such as for a cinema or theatre; and
 - (2) Street-facing building walls will exhibit architectural relief and detail, and will be enhanced with landscaping in such a way as to create visual interest at the pedestrian level.

5. **Parking Location and Buffers.**

- a. Surface parking shall be located to the rear or side of buildings. Surface parking may not be located between a building and a street-facing property line. See Figure 17.20-7.
- b. Surface parking adjacent to a street-facing property line shall be screened along the public right-of-way with a decorative wall, hedge, trellis, and/or landscaping at least 3 feet in height or maximum allowed pursuant to line of sight requirements in Section 17.96.050.
- c. Loading areas shall be located to the side and rear of buildings, and shall be sufficiently screened from the public right-of-way, as determined by the Community Development Director.

FIGURE 17.20-7: PARKING LOCATION



6. **Driveways and Curb Cuts.**

- a. The maximum width of a new driveway crossing a public sidewalk may not exceed 40 percent of the parcel width or 20 feet, whichever is less. The Community Development Director may approve an exception to this standard in the case of shared or joint use of driveways and parking lots.
 - b. New curb cuts, where allowed, shall be located and designed to maximize safety and convenience for pedestrians, bicycles and mass transit vehicles, as determined by the Community Development Director. Considerations for determination include separation between curb cuts, displaced parking, and sight lines.
7. **Paved Site Areas.**
- a. The materials, colors, textures, and other design features of on-site paved areas, including courtyards, walkways, and patios, shall complement and enhance the overall design character of development on the site.
 - b. The use of asphalt for on-site paving is prohibited, except when used for parking areas and vehicle circulation.
8. **Garbage and Recycling.** Facilities for garbage and recycling shall be screened from public right-of-way and either designed into the architecture of the primary building or enclosed in an accessory structure located to the side and/or rear of the primary building.
9. **Landscaping.** See Section 17.72.050.B.

17.20.040 Development Standards – Mixed Use Neighborhood Zoning District

- A. **General.** Table 17.20-3 identifies development standards that apply in the Mixed Use Neighborhood (MU-N) zoning district.

TABLE 17.20-3: DEVELOPMENT STANDARDS IN THE MIXED USE NEIGHBORHOOD ZONING DISTRICT

| | Zoning District | Additional Standards |
|-------------------------------|--|----------------------|
| | MU-N | |
| Site Requirements | | |
| Parcel Area, Minimum [1] | 3,200 sq. ft. | |
| Parcel Width, Minimum [1] | 40 ft. | |
| Parcel Depth, Minimum [1] | 80 ft. | |
| Floor Area Ratio, Maximum | 1.0 | Section 17.48.040 |
| Parking and Loading | See Chapter 17.76 | |
| Structure Requirements | | |
| Setbacks | | |
| Front | <u>Min:</u> 0 ft. from property line or 10 ft. from curb, whichever is greater [3] [4] <u>Max:</u> 25 ft. | Section 17.20.040.C |
| Rear | 10 ft. min. from property line [2] [3] [4] | |
| Interior Side | 10% of lot width [3] [4] | |
| Street Side | <u>Min:</u> 0 ft. from property line or 10 ft. from curb, whichever is greater [3] <u>Max:</u> 25 ft. | |
| Height, Maximum | 27 ft. | Section 17.20.040.D |
| Accessory Structures | See Chapter 17.52 | |

Notes:

[1] Parcel area, width, and depth requirements apply only to the creation of new parcels. These requirements do not apply to legally created parcels existing as of [effective date of updated Zoning Code]. See Capitola Municipal Code Title 16 (Subdivisions) for requirements that apply to lot line adjustments to existing parcels that do not comply with the parcel area, width, and depth requirements in this table.

[2] 20% of lot depth for residential use on parcel.

[3] The Planning Commission may approve reduced front, side, and rear setback requirements for properties fronting Capitola Avenue north of the trestle up to and including 431 Capitola Avenue.

[4] The Planning Commission may reduce front, side, and rear setbacks when a parcel is surrounded by commercial properties.

B. Building Orientation.

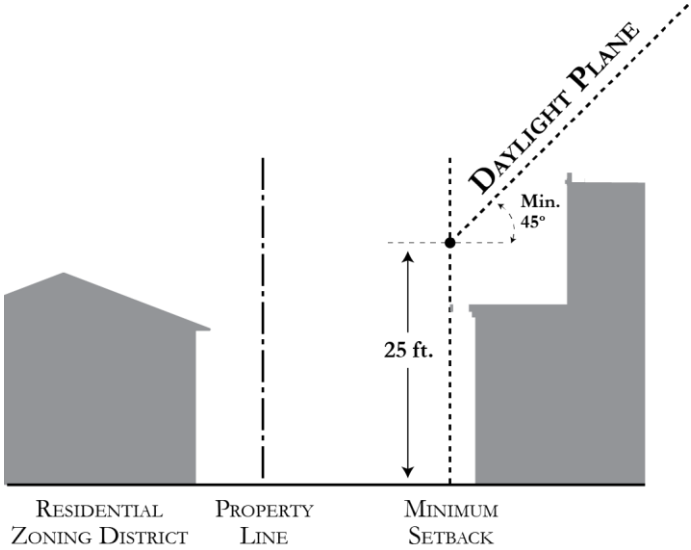
1. Buildings shall be oriented towards a public street with the primary entrance to the site or building directly accessible from an adjacent sidewalk.
2. The Planning Commission may grant an exception to the requirement in paragraph 1 above upon finding that unique conditions on the site require an alternative building orientation and that the proposed project would maintain a pedestrian-friendly and active street frontage to the greatest extent possible.

C. Setbacks in the MU-N Zoning District. Front setback areas in the MU-N Zoning District not used for vehicle parking or circulation shall be pedestrian oriented and shall

be either landscaped or contain semi-public amenities such as courtyards or outdoor seating areas.

D. Residential Transitions – Daylight Plane. When a property abuts a residential zoning district, no structure shall extend above or beyond a daylight plane having a height of 25 feet at the setback from the residential property line and extending into the parcel at an angle of 45 degrees. See Figure 17.20-8.

FIGURE 17.20-8: RESIDENTIAL TRANSITIONS – DAYLIGHT PLANE



E. Parking Location and Buffers. Surface parking shall be located to the rear or side of buildings where possible. When parking is located between a building and a street-facing property line, the parking shall be either:

- 1. Screened along the street with a decorative wall, hedge, trellis, and/or landscaping at least 3 feet in height; or
- 2. Designed to minimize visual impacts and support a pedestrian-friendly environment to the greatest extent possible as determined by the Planning Commission.

F. Driveways and Curb Cuts.

- 1. The maximum width of new driveways crossing a public sidewalk may not exceed 40 percent of the parcel width or 20 feet, whichever is less. The Community Development Director may approve exceptions to these standards in the case of shared or joint use of driveways and parking lots.
- 2. New curb cuts, where allowed, shall be located and designed to maximize safety and convenience for pedestrians, bicycles and mass transit vehicles, as determined by the Community Development Director. Considerations for determination include adequate separation between curb cuts, displaced parking, and sight lines.

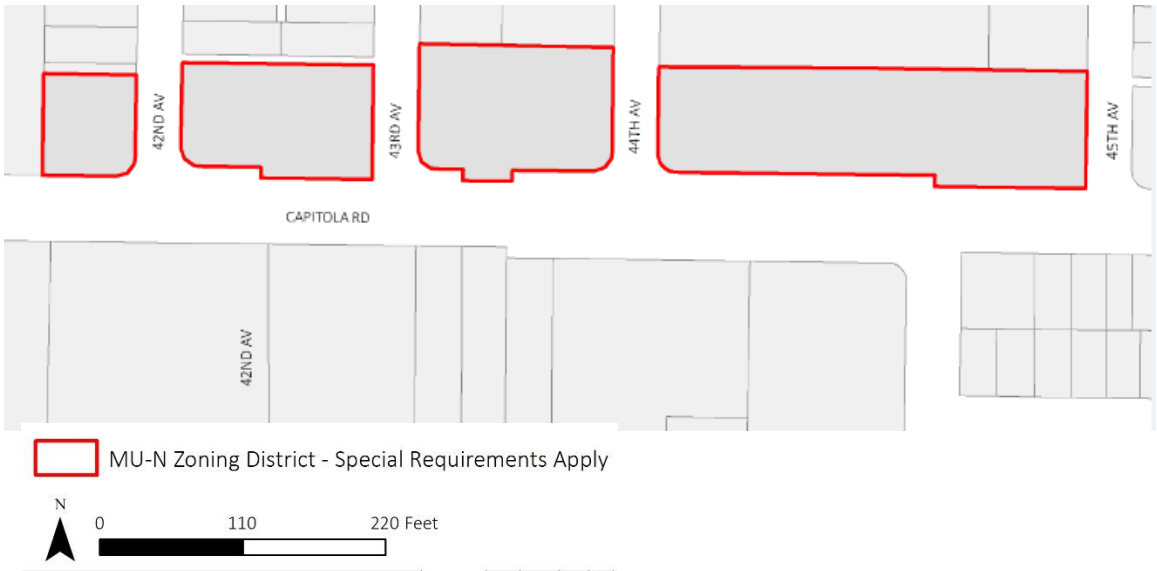
Attachment: Adoption Draft Zoning Code 7.31.2020 (Zoning Code Update)

G. Landscaping. See Section 17.72.050.B.

H. Capitola Road. The following standards apply to new primary buildings constructed in the MU-N zoning district fronting the north side of Capitola Road between 41st Avenue and 45th Avenue as shown in Figure 17.20-9. These standards do not apply to alterations or expansions to existing buildings.

1. Buildings shall feature a gabled or hipped roof with a minimum 5:12 roof pitch.
2. Buildings shall be setback from the curb or street edge in a manner that allows for a minimum 10-foot sidewalk along the property frontage.

FIGURE 17.20-9: CAPITOLA ROAD MU-N SUBJECT TO SPECIAL STANDARDS



Attachment: Adoption Draft Zoning Code 7.31.2020 (Zoning Code Update)

Chapter 17.24 – COMMERCIAL AND INDUSTRIAL ZONING DISTRICTS

Sections:

- 17.24.010 Purpose of the Commercial and Industrial Zoning Districts
- 17.24.020 Land Use Regulations
- 17.24.030 Development Standards
- 17.24.040 Residential Mixed Use Development in Commercial Zoning Districts

17.24.010 Purpose of the Commercial and Industrial Zoning Districts

- A. Community Commercial (C-C) Zoning District.** The purpose of the C-C zoning district is to provide areas for a variety of commercial uses serving Capitola residents and visitors. The C-C zoning district allows for retail, restaurants, and services that meet the daily needs of the community. The scale, intensity, and design of development in the C-C zoning district shall be compatible with adjacent neighborhoods and contribute to Capitola's unique coastal village character. Interspersed residential and office uses in the C-C zoning district shall support a diverse local economy and range of housing choices.
- B. Regional Commercial (C-R) Zoning District.** The purpose of the C-R zoning district is to provide areas for commercial uses that serve regional shoppers as well as Capitola residents, workers, and visitors. The C-R zoning district will maintain a critical mass of retail and service uses that maintain 41st Avenue as a successful retail destination. Office, medical, and residential uses will be restricted to protect the long-term economic vitality of the corridor. Incremental redevelopment of underutilized properties in the C-R zoning district will enhance the corridor as a pedestrian-friendly shopping destination that enhance Capitola's unique identity and quality of life.
- C. Industrial (I) Zoning District.** The purpose of the I zoning district is to provide an area for heavy commercial and light industrial uses in Capitola. The I zoning district allows for non-residential uses which are desired in the community but could be incompatible with land uses in other zoning districts. The I zoning district shall continue to accommodate businesses that contribute to a diverse economy, provide local jobs, and serve the needs of residents and other businesses in Capitola.

17.24.020 Land Use Regulations

- A. Permitted Land Uses.** Table 17.24-1 identifies land uses permitted in the commercial and industrial zoning districts. The City Council may approve a use not listed in Table 17.24-1 after receiving a recommendation from the Planning Commission and finding the use to be consistent with the General Plan and the purpose of the zoning district.

TABLE 17.24-1: PERMITTED LAND USES IN COMMERCIAL AND INDUSTRIAL ZONING DISTRICTS

| Key | Zoning District | | | Additional Requirements |
|---|-----------------|---------|---------|-------------------------|
| | C-C | C-R | I | |
| P Permitted Use | | | | |
| A Administrative Permit required | | | | |
| M Minor Use Permit required | | | | |
| C Conditional Use Permit required | | | | |
| - Use not allowed | | | | |
| Residential Uses | | | | |
| Single-Family Dwellings | - | - | - | |
| Multi-Family Dwellings | C | C [9] | - | |
| Residential Mixed Use | C | C [7] | - | Section 17.24.040 |
| Public and Quasi-Public Uses | | | | |
| Colleges and Trade Schools | C | C | C | |
| Community Assembly | C | C | - | |
| Cultural Institutions | C | C | - | |
| Day Care Centers | C | C | - | |
| Emergency Shelters | - | - | P | Section 17.96.030 |
| Government Offices | See 17.24.020.C | | C | |
| Medical Offices and Clinics | See 17.24.020.C | | - | |
| Public paths and coastal accessways | C | C | C | |
| Public Safety Facilities | C | C | C | |
| Commercial Uses | | | | |
| Alcoholic Beverage Sales | C | C | C | |
| Banks | P [2] | P [2] | - | |
| Financial Institutions | P [2] | P [2] | - | Section 17.24.020.C |
| Business Services | P [2] | P [2] | P | |
| Commercial Entertainment and Recreation | M | M | - | |
| Drive-Through Facilities | - | C [4] | - | |
| Eating and Drinking Establishments | | | | |
| Bars and Lounges | C | C | C | |
| Mobile Food Vendors | - | A [6]/C | A [6]/C | |
| Restaurants and Cafes | M [2] | M [2] | C | |
| Take-Out Food and Beverage | M [2] | M [2] | - | |
| Food Preparation | M [2] | - | P | |
| Gas and Service Stations | C | C | - | |
| Liquor Stores | C | C | - | |
| Lodging | | | | |
| Bed and Breakfast | C | - | - | |
| Hotel | C | C | - | |

| | | | | |
|--|-----------------|-------|---|-------------------|
| Maintenance and Repair Services | M | C | P | |
| Personal Services | P [1] | P [1] | - | |
| Professional Offices | See 17.24.020.C | | P | |
| Salvage and Wrecking | - | - | P | |
| Self-Storage | C | - | C | Section 17.96.140 |
| Retail | P | P | - | |
| Vehicle Repair | C | C | P | |
| Vehicle Sales and Rental | C [5] | C [5] | - | |
| Vehicle Sales Display Room [8] | P | P | - | |
| Wholesaling | - | M [3] | P | |
| Heavy Commercial and Industrial Uses | | | | |
| Construction and Material Yards | - | - | P | |
| Custom Manufacturing | M | M | P | |
| Light Manufacturing | - | - | P | |
| Warehousing and Distribution | - | - | P | |
| Transportation, Communication, and Utility Uses | | | | |
| Utilities, Major | - | C | C | |
| Utilities, Minor | P | P | P | |
| Recycling Collection Facilities | C | C | C | Section 17.96.130 |
| Wireless Communications Facilities | See 17.104 | | | |
| Other Uses | | | | |
| Accessory Uses | See 17.52 | | | |
| Home Occupations | A | A | - | Chapter 17.96.040 |
| Permanent Outdoor Display | C | C | C | Section 17.96.100 |
| Temporary Uses | See 17.76.180 | | | |
| Urban Agriculture | | | | |
| Home Garden | P | P | - | |
| Community Garden | M | M | - | |
| Urban Farm | C | C | - | |

Notes:

- [1] Combination of two or more tenant suites within a multi-tenant building or greater than 5,000 sq. ft. requires Minor Use Permit
- [2] Combination of two or more tenant suites within a multi-tenant building or greater than 5,000 sq. ft. requires Conditional Use Permit
- [3] Without stock. Storage of merchandise limited to samples only.
- [4] Prohibited within 100 feet of a residential zoning district or residential use including residential properties outside the City limits.
- [5] Majority of vehicles for sale must be new.
- [6] Mobile food vendors in one location two times or less per year are regulated as a temporary use in accordance with Section 17.96.180 and are allowed with an Administrative Permit in accordance with Municipal Code Chapter 9.36. Mobile food vendors in one location more than two times per year require a Conditional Use Permit.
- [7] Residential uses are prohibited on the first story.
- [8] Maximum 5,000 square feet.
- [9] Allowed only as a part of a mixed-use project integrated with commercial structures located on the same development site.

B. Additional Permits. In addition to permits identified in Table 17.24-1, development projects in the commercial and industrial zoning districts may also require a Design Permit pursuant to Chapter 17.120 (Design Permits). Modifications to a historic resource may require a Historic Alternation Permit pursuant to Chapter 17.84 (Historic Preservation). Development in the coastal zone may require a Coastal Development Permit pursuant to Chapter 17.32 (Coastal Overlay Zone) independent of and in addition to any other required permit or approval.

C. Office Uses in the C-C and C-R Zoning Districts.

1. **New Office Uses.** In the C-C and C-R zoning districts, permits required for new office uses and conversions of non-office space to office use are shown in Table 17.24-2. Offices include professional, medical, financial institutions and governmental offices.
2. **Existing Office Uses.** Within office building utilized exclusively for office uses as of [effective date of Zoning Ordinance], office uses may continue to occupy ground floor tenant spaces. Within such office building, a new tenant is not subject to the permit requirements in Table 17.24-2 until such time that the building is redeveloped or all office space in the ground floor level is converted to a non-office use.

TABLE 17.24-2: PERMITTED NEW OFFICE USES IN THE C-C AND C-R ZONING DISTRICTS

| Key | | |
|---|----------------------------|----------------------------|
| P Permitted Use | | |
| A Administrative Permit required | | |
| M Minor Use Permit required | | |
| C Conditional Use Permit required | | |
| - Use not allowed | | |
| Location and Size of Office Use | C-C Zoning District | C-R Zoning District |
| Ground floor, less than 5,000 sq. ft. | P | - |
| Ground floor, 5,000 sq. ft. or more | C | - |
| Upper floor above a ground floor | P | P |
| Located within a multi-tenant site in which the office space is not located within a storefront and is setback from the front façade. | P | - |

D. Retail Cannabis in the C-R Zoning District. A Retail Cannabis Establishment in the C-R zoning district must be in compliance with the following standards.

1. **Permit Requirements.**
 - a. **Cannabis Retail License.** Prior to conditional use permit application, an applicant shall obtain a potential Retail Cannabis License from the City, as outlined in Chapter 5.36.

Attachment: Adoption Draft Zoning Code 7.31.2020 (Zoning Code Update)

- b. **Conditional Use Permit.** A Retail Cannabis Establishment must obtain a Conditional Use Permit from the Planning Commission. The Retail Cannabis Establishment shall be in compliance with the following standards:
- (1) **Distance from Schools and Churches.** Retail Cannabis Establishments are not permitted within a path of travel of 1,000 feet from any schools and churches. The path of travel shall be measured following the shortest path of travel along a public right-of-way from the property line of the proposed Retail Cannabis Establishment parcel to the church or school.
 - (2) **Distance between Retail Cannabis Establishments.** A retail cannabis establishment shall not be located within a path of travel of 500 feet of another retail cannabis establishment. Path of travel is measured from the retail establishment suite on a multitenant property or the structure for a single tenant property.
 - (3) **Independent Access.** A retail cannabis establishment shall have an independent exterior entrance that is not shared with any other business or residence.
 - (4) **Signs.** Notwithstanding other sections of the code for signs, a retail cannabis establishment shall be limited to one exterior building sign per business location to identify the business as a retail cannabis establishment in compliance with the following standards:
 - a) Sign may include only the name of business and one green cross.
 - b) Sign area maximum of 15 square feet, or one square foot per linear frontage of the business; whichever is less.
 - c) Sign may not have any reference, through symbols or language, to cannabis with the exception of one green cross.
 - d) Sign shall not be directly illuminated except during operating hours
 - e) Sign shall otherwise be subject to Planning Commission review through a Sign Permit Application in accordance with Section 17.132.

17.24.030 Development Standards

- A. **General.** Table 17.24-3 identifies development standards that apply in the commercial and industrial zoning districts.

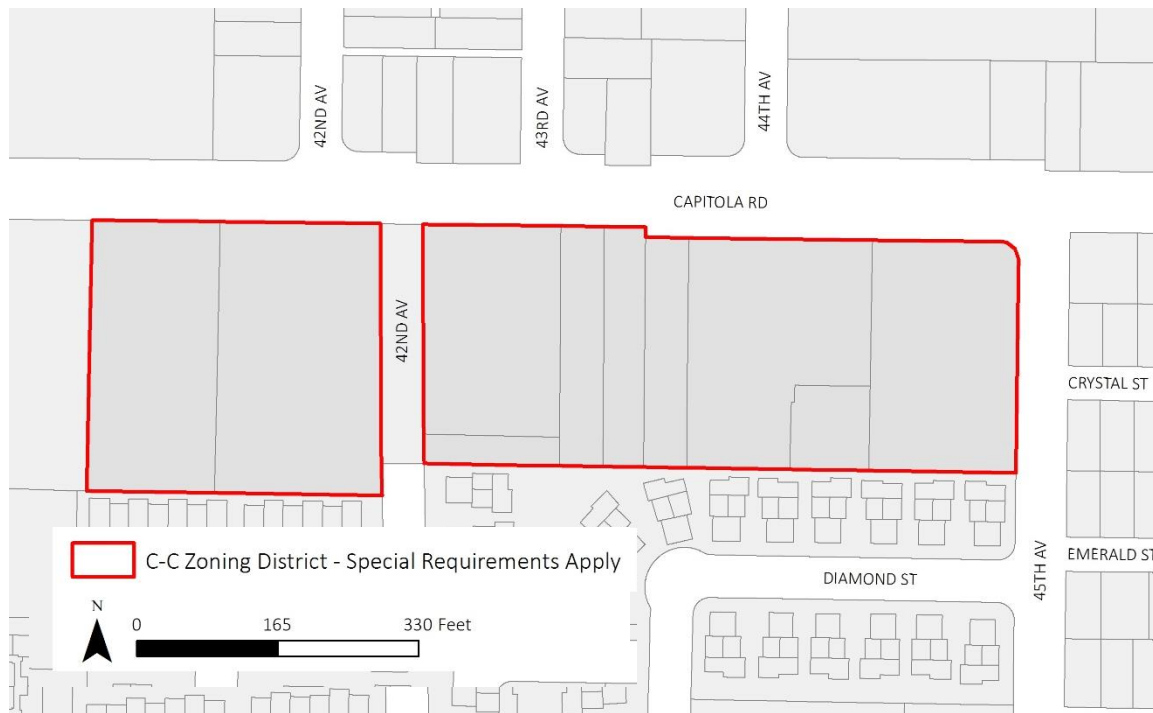
TABLE 17.24-3: DEVELOPMENT STANDARDS IN COMMERCIAL AND INDUSTRIAL ZONING DISTRICTS

| | C-C | C-R | I | Additional Standards |
|---|--|--------|----------------|------------------------|
| Site Requirements | | | | |
| Parcel Area, Minimum | 5,000 sq. ft. | | | |
| Parcel Width, Minimum | 50 ft. | | | |
| Parcel Depth, Minimum | 100 ft. | | | |
| Floor Area Ratio, Maximum | 1.0 | 1.5 | 0.5 | 17.24.030.C 17.88 |
| Residential Density, Maximum | 20 du/acre | | N/A | |
| Structure Requirements | | | | |
| Setbacks, Minimum | | | | |
| Front | See 17.24.030.C | | 0 ft. | |
| Rear | 0 ft. unless adjacent to a residential zoning district (see 17.24.030.E) | | | |
| Interior Side | 0 ft. unless adjacent to a residential zoning district (see 17.24.030.E) | | | |
| Street Side | See 17.24.030.C | | 0 ft. | |
| Height, Maximum | 40ft. | 40 ft. | 30 ft. | 17.24.030.D&E 17.88 |
| Landscaped Open Space, Minimum | 5% | | 5% | Table 17.72-1 |
| Parking and Loading | See 17.76 | | | |

B. CC Zoning District Fronting Capitola Road. The following requirements apply to C-C parcels fronting the south side of Capitola Road between 41st Avenue and 45th Avenue as shown in Figure 17.24-1

1. **Maximum Height:** 35 feet.
2. **Minimum Rear Setback:** 40 feet.
3. **Enhanced Application Review.** A proposed project with a height greater than two stories shall comply with the following enhanced application review procedures.
 - a. **Conceptual Review.**
 - (1) Prior to consideration of a formal application, the Planning Commission and City Council shall provide conceptual review of a proposed project in accordance with Chapter 17.114 (Conceptual review).

FIGURE 17.24-1: PARCELS FRONTING CAPITOLA ROAD BETWEEN 41ST AVENUE AND 45TH AVENUE



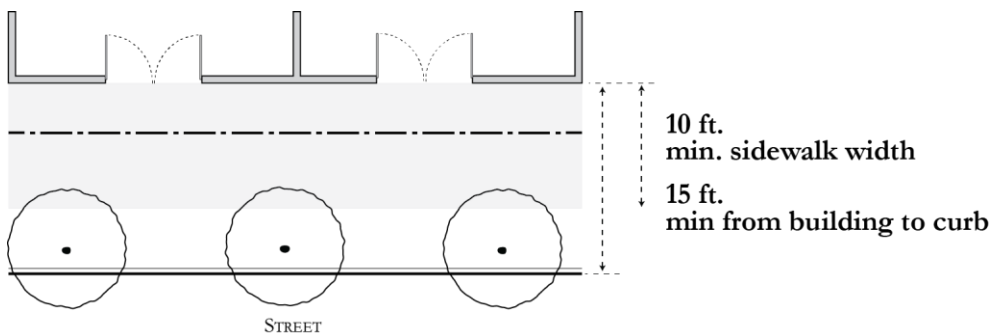
- (2) Before Planning Commission and City Council review, the applicant shall host at least one community workshop to solicit community input on preliminary project plans.
 - (3) When reviewed by the Planning Commission and City Council, the applicant shall demonstrate how the project design addresses public input received at the community workshop, as appropriate.
- b. **City Council Action.** Following conceptual review, the Planning Commission shall serve as the recommending body and the City Council shall serve as the review authority and take final action on the application.
- c. **Findings.** To approve the application, the City Council shall make all of the following findings in addition to findings for the required permits:
- (1) The project satisfies applicable Design Review criteria in 17.120.070 (Design Review Criteria).
 - (2) On-site parking, points of ingress/egress, and internal vehicle accessways are located and designed to minimize parking and traffic impacts on neighboring residential areas to the greatest extent possible.
 - (3) The project incorporates rear yard setbacks and upper story stepbacks as needed to maintain adequate light and air for abutting residential uses.
 - (4) The height and intensity of development is compatible with the scale and character of neighboring residential areas.

- (5) The project incorporates design features to support a safe and welcoming pedestrian environment. Potential features may include, but are not limited to, enhanced sidewalks along the property frontage, internal pedestrian walkways, outdoor public gathering places, unique landscaping treatments, and active ground-floor uses fronting the street.

C. Front and Street Side Setbacks in the C-R and C-C Zoning Districts. In the C-R and C-C zoning districts, buildings shall be setback from the front and street side property line so that:

1. The building is at least 15 feet from the curb or street edge; and
2. Building placement allows for a minimum 10-foot sidewalk along the property frontage. See Figure 17.24-2.

FIGURE 17.24-2: FRONT AND STREET SIDE SETBACKS IN THE C-R AND C-C ZONING DISTRICTS



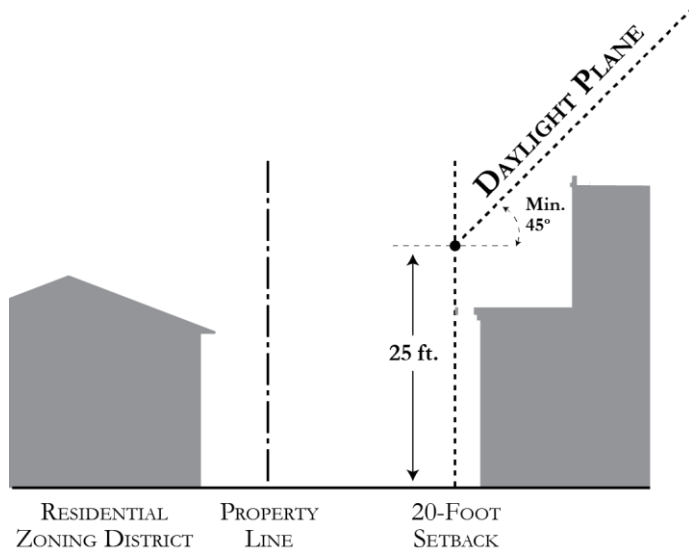
D. Increased Floor Area and Height in C-C and C-R Zoning Districts. As provided in Chapter 17.88 (Incentives for Community Benefits), the City Council may approve exceptions to height and floor area ratio (FAR) limits shown in Table 17.24-3 for proposed projects in the C-C and C-R zoning districts. These exceptions are intended to facilitate the redevelopment of underutilized properties along 41st Avenue consistent with the vision for the corridor described in the General Plan.

E. Residential Transition Standards. Where a commercial or industrial zoning district abuts a residential zoning district, the following standards apply.

1. **Setbacks.** The minimum setback from the residential property line shall be 15 feet for interior side yards and 20 feet for rear yards. For lots less than 100 feet wide, the Planning Commission may allow a reduced side yard setback upon finding that potential impacts to adjacent residential properties have been adequately minimized through enhanced building and landscape design.
2. **Daylight Plane.** No structure shall extend above or beyond a daylight plane having a height of 25 feet at the setback from the residential property line and extending

into the parcel at an angle of 45 degrees. See Figure 17.24-3.

FIGURE 17.24-3: RESIDENTIAL TRANSITIONS – DAYLIGHT PLANE



3. **Landscaping.** A landscaped planting area, extending a minimum of 10 feet from the property line, shall be provided along all residential property lines. A tree screen shall be planted in this area with trees planted at a minimum interval of 15 feet.
4. **Loading.** Loading and unloading shall be designed to have the least amount of impact on neighboring residential uses. When feasible, loading and unloading shall be provided from the commercial frontage rather than from areas adjacent residential uses.

F. Capitola Mall Redevelopment. While the Capitola Mall site has been zoned Regional Commercial (C-R) as part of the Zoning Code Update, it is expected that major redevelopment of the mall property may require a Rezone, Planned Development, Specific Plan, Development Agreement, or similar process to tailor appropriate development standards for the redevelopment project. Where an application submitted pursuant to this section includes fewer than all parcels within the Mall property, the applicant shall demonstrate that the development type and pattern and site design will be compatible and not unreasonably interfere with future redevelopment of the remaining parcels. For the purposes of this section, the mall property is defined as the area bound by 41st Avenue, Clares Street, and Capitola Road.

G. Landscaping. See Section 17.72.050.B for Non-Residential Landscape Requirements.

17.24.040 Residential Mixed Use Development in Commercial Zoning Districts

A. Purpose and Applicability. This section establishes design standards for mixed use

development with housing above ground floor commercial uses in the Community Commercial (C-C) and Regional Commercial (C-R) zoning districts. These standards are intended to promote successful mixed use development that is pedestrian-friendly and contributes to the vitality of commercial districts in Capitola.

B. Standards.

1. **Ground Floor Uses.** Ground floor spaces fronting the primary street shall be occupied by retail, restaurant, and personal service uses that generate pedestrian activity.
2. **Building Placement.** Buildings shall be placed near the edge of the sidewalk. Increased setbacks are permitted if they enhance pedestrian experience and add visual interest.
3. **Building Orientation.** Buildings shall be oriented towards a public street with the primary entrance to the site or building directly accessible from an adjacent sidewalk. The Planning Commission may allow buildings and their primary entrances to be oriented toward a public space. The primary entrance to a building shall not be oriented towards surface parking.
4. **Blank Walls.** The length of an unarticulated/blank building wall shall not exceed 10 feet. Architectural articulation should have similar pattern as other adjacent buildings to provide cohesive design in the neighborhood. Building articulation may be provided by:
 - a. Doors, windows, and other building openings;
 - b. Building projections or recesses, doorway and window trim, and other details that provide architectural articulation and design interest;
 - c. Varying wall planes, heights or contrasting materials and colors; and
 - d. Awnings, canopies, or arcades to reinforce the pedestrian scale and provide shade and cover from the elements.
5. **Storefront Width.** The width of a single building/storefront shall not exceed 50 feet. Larger buildings shall be broken down into a pedestrian-scale rhythm with individual storefront widths of 25 to 50 feet.
6. **Ground Floor Building Transparency.** The ground floor street-facing building walls of non-residential uses shall provide transparent windows or doors with views into the building for a minimum of 65 percent of the building frontage located between 2½ and 7 feet above the sidewalk. See Figure 17.24-4. Windows or doors area shall be transparent to allow views into the building. Exceptions to this transparency requirement may be allowed if the Planning Commission finds that:
 - a. The proposed use has unique operational characteristics which preclude building openings, such as for a cinema or theatre; or
 - b. Street-facing building walls will exhibit architectural relief and detail, and will be

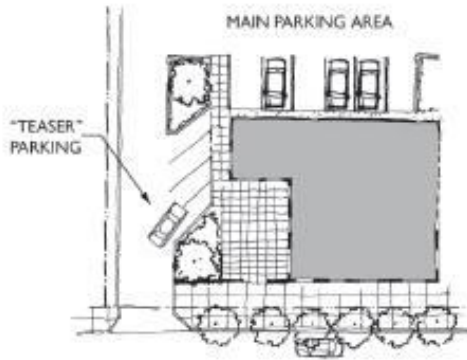
enhanced with landscaping in such a way as to create visual interest at the pedestrian level.

FIGURE 17.24-4: STOREFRONT TRANSPARENCY



7. **Retail Depth.** Ground floor commercial space shall have a depth of at least 45 feet or two-thirds of the parcel depth, whichever is less. Where possible, 60-foot depths are encouraged to accommodate a wider range of tenants, especially food tenants. The Planning Commission may grant an exception to the minimum retail depth requirement if the minimum retail depth is infeasible due to unusual physical conditions on the parcel.
8. **Ground-Floor Height.** Ground floor commercial space shall have a minimum floor-to-floor height of 15 feet. Where possible, 18-foot floor-to-floor heights are encouraged.
9. **Parking Location.** No more than 10 percent of off-street retail parking may be provided -along the side of retail as “teaser” parking. The remainder of the parking shall be behind the building or in underground/structured parking. See Figure 17.24-5
10. **Driveways and Curb Cuts.** Pedestrian and vehicle conflicts shall be minimized by limiting the number of curb cuts to two per block and the width of curb cuts to 24 feet where feasible. To the extent possible, curb cuts shall be designed so pedestrian curb ramps are limited and pathways remain level as they cross the vehicle route.

FIGURE 17.24-5: RESIDENTIAL MIXED USE – TEASER PARKING



Small amounts of "teaser" parking can act as a visual cue to direct drivers to additional parking out of view.

Chapter 17.28 – VISITOR SERVING OVERLAY ZONES

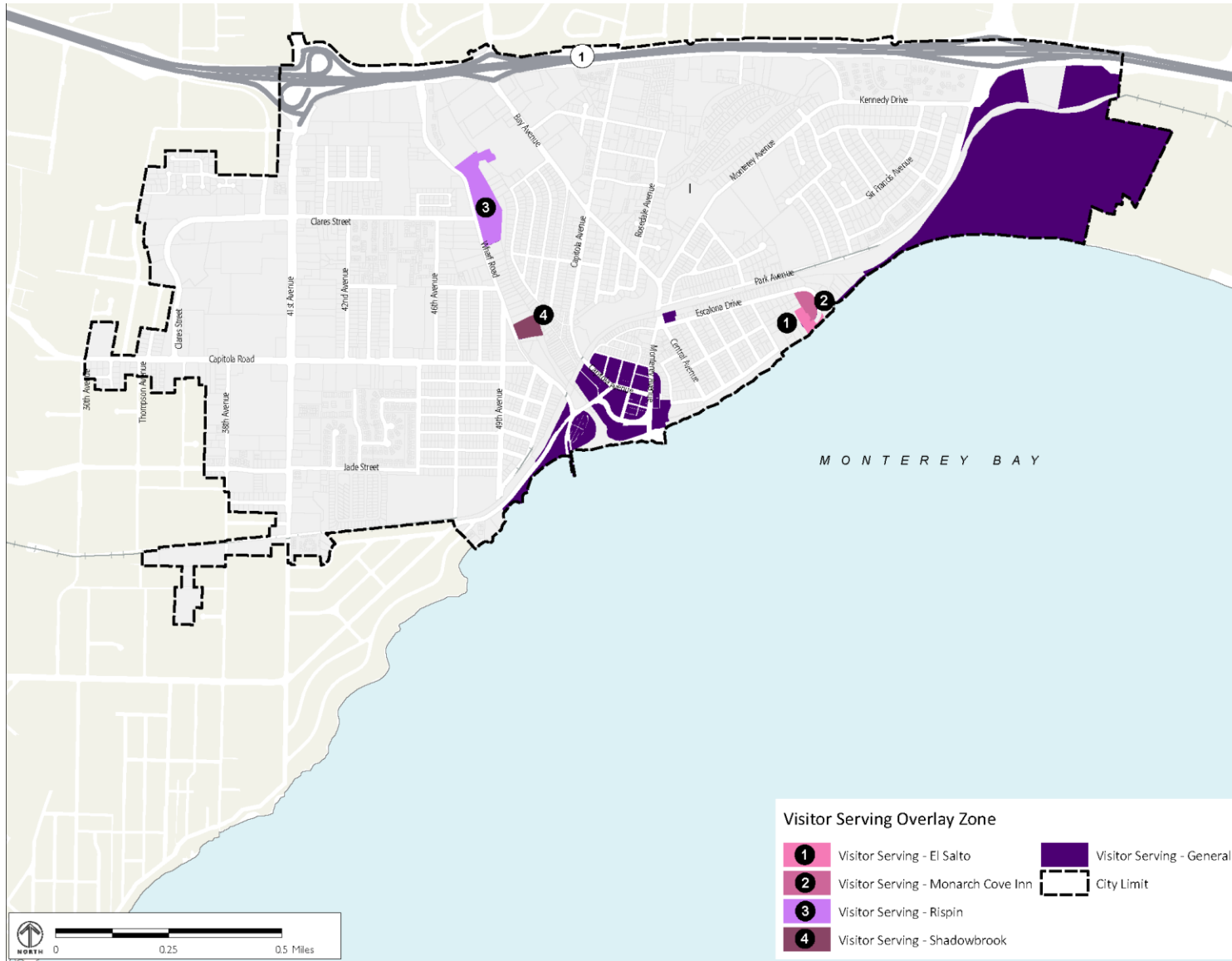
Sections:

- 17.28.010 Purpose of the Visitor Serving Overlay Zone
- 17.28.020 Land Use Regulations
- 17.28.030 Development Standards

17.28.010 Purpose of the Visitor Serving Overlay Zone

- A. General.** The purpose of the Visitor Serving (-VS) overlay zone is to provide the visiting public with a range of opportunities to enjoy Capitola’s coastal location. The -VS overlay zone accommodates a range of visitor serving uses including overnight accommodations, dining establishments, and active and passive recreational facilities. Specific permitted uses depend on the resources present on the site and the surrounding land use and environmental context. The -VS overlay zone implements policies to maintain and enhance visitor serving uses in Capitola consistent with the General Plan and Local Coastal Program (LCP).
- B. Visitor Serving Overlay Subzones.** The VS overlay zone is divided into five subzones (see Figure 17.128-1) with unique land use and development standards:
1. **Visitor Serving - Rispin (VS-R).** Applies to the Rispin site (APN 035-371-01 & 02).
 2. **Visitor Serving - Shadowbrook (VS-SB).** Applies to the Shadowbrook site (APN035-111-04).
 3. **Visitor Serving - Monarch Cove Inn (VS-MC).** Applies to the Monarch Cove Inn site (APN 036-143-31 & 036-142-27) and the portion of parcel 036-142-28 that is located between the two Monarch Cove Inn parcels.
 4. **Visitor Serving - El Salto (VS-ES).** Applies to the El Salto site (APN 036-143-35).
 5. **Visitor Serving – General (VS-G).** Applies to all other parcels with a Visitor Serving subzone overlay designation.

FIGURE 17.28-1: VISITOR-SERVING DISTRICTS



Attachment: Adoption Draft Zoning Code 7.31.2020 (Zoning Code Update)

17.28.020 Land Use Regulations

A. Permitted Land Uses. Table 17.28-1 identifies land uses permitted in the VS overlay subzones.

TABLE 17.28-1: PERMITTED LAND USES IN THE VISITOR SERVING OVERLAY ZONE

| Key P Permitted Use M Minor Use Permit required C Conditional Use Permit required - Use not allowed | VS Subzones | | | | | Additional Regulations |
|---|-------------|-------|-------|-----------|-------|------------------------|
| | VS-G | VS-R | VS-SB | VS-MC | VS-ES | |
| Residential Uses | | | | | | |
| Employee Housing | C [1] | - | - | - | - | |
| Multi-Family Dwellings | C [2] | - | - | - | C [2] | |
| One Caretaker Unit for On-Site Security | C | C | C | C | C | |
| Single-Family Dwellings | C [3] | - | - | C [3][12] | C [3] | |
| Public and Quasi-Public Uses | | | | | | |
| Community Assembly | C | C | - | - | - | |
| Cultural Institutions | C | C | - | - | - | |
| Day Care Centers | C | - | - | - | - | |
| Habitat Restoration and Habitat Interpretive facilities | C | C | C | C | - | |
| Parks and Recreational Facilities | C | C | - | - | - | |
| Public Parking Lots | C | C | - | - | - | |
| Public Paths and Coastal Accessways | C | C | C | C | C | |
| Public Safety Facilities | C | - | - | - | - | |
| Public Wharfs | C | - | - | - | - | |
| Schools, Public or Private | - | - | - | - | - | |
| Commercial Uses | | | | | | |
| Business Establishments that Provide Commercial Places of Amusement or Recreation, Live Entertainment, or Service of Alcoholic Beverage | C [4] | C [4] | C | - | - | |
| Business Establishments that Sell or Dispense Alcoholic Beverages for On-Site Consumption | C | C | C | C | - | |
| Restaurants | | | | | | |
| Full Service | C [5] | C [5] | C [5] | - | - | |
| Lodging | | | | | | |
| Hotels, Inns, Bed and Breakfast, and Hostels | C | C | - | C | C | |
| Campgrounds [6] | C | - | - | - | - | |
| Recreational Vehicle Parks | C | - | - | - | - | |
| <u>Vacation Rentals</u> | = | = | = | <u>C</u> | = | |

Attachment: Adoption Draft Zoning Code 7.31.2020 (Zoning Code Update)

| | | | | | | |
|---|--------------------|--------|--------|--------|---|-------------------|
| Utilities, Major | C | C | C | C | C | |
| Utilities, Minor | P | P | P | P | P | |
| Wireless Communications Facilities | See Chapter 17.104 | | | | | |
| Other Uses | | | | | | |
| Access Roadways | C | C | C | C | C | |
| Accessory Structures and Uses, New | C [7] | C | C | C | C | |
| Accessory Structures and Uses Established Prior to Primary Use or Structure | C | C | - | C | - | |
| Change of Visitor Serving Commercial Uses within a Structure | C [8] | - | - | - | - | |
| Food Service Accessory to a Lodging Use [9] | C | C | - | C | C | |
| Home Occupations | C | - | - | - | - | Section 17.96.040 |
| Expansion of a Legal Nonconforming Use within an Existing Structure | C | - | - | - | - | |
| Legal Nonconforming Use Changed to a Use of a Similar or More Restricted Nature | C | - | - | - | - | |
| Live Entertainment | C | C | C | - | - | |
| Offices Accessory to Visitor Serving Use | C | C | C | C | - | |
| Parking Areas to Serve the Primary Use | C | C | C | C | C | |
| Retail Accessory to a Visitor Serving Use | C | C | - | C | - | |
| Temporary Assemblages of People, such as Festivals, Fairs, and Community Events | C [10] | C [10] | C [10] | C [11] | - | |
| Weddings | C | C | C | C | - | |

Notes:

- [1] Permitted only as an accessory use.
- [2] Multi-family dwellings shall comply with development standards in the Multi-Family Residential, Medium Density (RM-M) zoning district.
- [3] Single-family dwellings shall comply with development standards in the Single-Family Residential (R-1) zoning district.
- [4] May not be located within 200 feet of the boundary of a residential zoning district.
- [5] Drive up and car service is not allowed.
- [6] May include moderate intensity recreational uses, including tent platforms, cabins, parks, stables, bicycle paths, restrooms, and interpretive facilities.
- [7] Intensification of the primary use is not allowed.
- [8] The new use may not change the nature or intensity of the commercial use of the structure.
- [9] Permitted only to serve guests of the lodging use.
- [10] Events may not exceed 10 days and may not involve construction of permanent facilities.
- [11] Limited to a single two-day or less event per year.
- [12] Allowed in conjunction with visitor overnight accommodation use (at least one on property) or grant of public access to a viewpoint.

B. Civic Uses in the VS-R Overlay Subzone. The Planning Commission may allow additional civic uses in the VS-R overlay subzone beyond those specifically identified in Table 17.28-1 if the Planning Commission finds the additional civic use to be consistent

Attachment: Adoption Draft Zoning Code 7.31.2020 (Zoning Code Update)

with the purpose of the VS-R overlay subzone and compatible with existing uses present on the site.

17.28.030 Development Standards

A. General. Table 17.28-2 identifies development standards that apply in the VS overlay zone outside of the Mixed Use Village (MU-V) zoning district

TABLE 17.28-2: DEVELOPMENT STANDARDS IN THE VISITOR SERVING ZONING DISTRICTS

| | VS Overlay Zone | Additional Standards |
|-----------------------------|--|----------------------|
| Parcel Area, Minimum | 5,000 sq. ft | |
| Impervious Surface, Maximum | VS-R: 25% VS-SB, VS-MC & VS-ES: 50% [1] VS-G: No maximum | |
| Floor Area Ratio, Maximum | 0.25 | |
| Setbacks, Minimum | See Section 17.28.030.B | |
| Height, Maximum | 30 ft. | 17.28.030.C |

Notes:

[1] In the VS-SB overlay subzone, the impervious surface requirement applies to the parcel located directly adjacent to Soquel Creek. In the VS-ES overlay subzone, the impervious surface calculation excludes the portion of parcel 036-142-28 located outside of the Monarch Cove Inn.

B. Setbacks. The following setback requirements apply in the VS overlay zone.

1. The Planning Commission may require front, side and rear setbacks through the Design Review process to provide adequate light and air, ensure sufficient distance between adjoining uses to minimize any incompatibility, and to promote excellence of development. Where a side or rear yard abuts residential property, a setback of at least 10 feet shall be provided.
2. Front and exterior side yards shall not be used for required parking facilities.
3. For the visitor-serving El Salto parcels located adjacent to the bluff top, new development shall adhere to the setback and development provision provided in the LCP natural hazards policies and in Chapter 17.68 (Geologic Hazards).
4. To protect the waters and riparian habitat of Soquel Creek, new development on the Shadowbrook Restaurant and Rispin parcels shall adhere to the LCP natural systems policies and Chapter 17.64 (Environmentally Sensitive Habitat Areas).

C. Height Exceptions. With a recommendation from the Planning Commission, the City Council may approve additional height up to a maximum of 36 feet in the VS overlay zone outside of the MU-V zoning district when all of the following findings can be made:

1. The proposed development and design is compatible with existing land uses in surrounding areas, the General Plan, and the LCP.

Attachment: Adoption Draft Zoning Code 7.31.2020 (Zoning Code Update)

2. Streets and thoroughfares are suitable and adequate to serve the proposed development.
3. The proposed development does not produce shadows which may adversely affect the enjoyment of adjacent streets, buildings, or open space.
4. Major public views of the shoreline, as identified in Capitola's Local Coastal Program, are not blocked by the proposed development.

D. Landscaping. See Table 17.72-2 in Chapter 17.72 (Landscaping) for minimum required landscaping requirements for Visitor Serving Properties.

E. Lighting. In addition to outdoor lighting standards in Section 17.96.110, (Outdoor Lighting), the following lighting requirements apply in the VS overlay zone:

1. All exterior lighting shall be minimized, unobtrusive, down-directed and shielded using the best available dark skies technology, harmonious with the local area, and constructed or located so that only the area intended is illuminated and off-site glare is fully controlled and that light spill, sky glow and glare impacts are minimized.
2. Lighting of natural areas (such as creeks, riparian areas, the beach, etc.) shall be prohibited past the minimum amount that might be necessary for public safety purposes, except when temporarily permitted in conjunction with a temporary event.
3. The location, type and wattage of exterior lighting must be approved by the Community Development Director prior to the issuance of building permits or the establishment of the use.

F. Coastal Development Permit. If a proposed development is located in the coastal zone, it may require a Coastal Development Permit (CDP) as specified in Chapter 17.44 (Coastal Overlay Zone). Approval of a CDP requires conformance with the CDP findings for approval as specified in 17.44.130 (Findings for Approval).

Chapter 17.32 – SPECIAL PURPOSE ZONING DISTRICTS

Sections:

- 17.32.010 Purpose of the Special Purpose Zoning Districts
- 17.32.020 Land Use Regulations
- 17.32.030 Development Standards

17.32.010 Purpose of the Special Purpose Zoning Districts

- A. Community Facility (CF).** The CF zoning district provides areas for public and community facilities serving Capitola residents and visitors. Land uses permitted in the CF zoning district include public uses such as governmental offices, police and fire stations, community centers, schools, libraries, and other similar uses. The CF zoning district implements the Public/Quasi-Public land use designation in the General Plan.
- B. Parks and Open Space (P/OS).** The P/OS zoning district provides parks, recreational facilities, and open space for the use and enjoyment of the community and visitors. The P/OS zoning district also protects and preserves environmentally sensitive natural areas and habitat in Capitola. The P/OS zoning district implements the Parks and Open Space land use designation in the General Plan.

17.32.020 Land Use Regulations

- A. Permitted Uses.** Table 17.32-1 identifies land uses permitted in the CF and P/OS zoning districts.
- B. Commercial Uses in the P/OS Zoning Districts.** Commercial uses that are accessory to a permitted use in the P/OS zoning district are permitted with a Conditional Use Permit as long as the park, recreation, and open space purposes are met by the overall development.
- C. Visitor Accommodations in New Brighton State Beach.** Visitor accommodations and campground uses are permitted in the New Brighton State beach.
- D. P/OS Standards.** The following standards apply to uses in the P/OS zoning district.
 1. Any structure, land use, or removal of vegetation or natural materials that in the opinion of the Community Development Director is inconsistent with the purpose of the P/OS zoning district is prohibited.
 2. Development shall be subordinate to its recreational, scenic, or natural resource purpose consistent with the Local Coastal Program (LCP). Natural resource protection shall include protection of arroyos; creeks, riparian corridors, and other environmentally sensitive habitat; and woodlands.

3. No new structures are permitted on the open, sandy beach area of Capitola except for appropriate public facilities (e.g. the flume and jetties), required shoreline protective structures (approved beach erosion control structures), and structures required for public health and safety (e.g., lifeguard stands,) if otherwise consistent with the Local Coastal Program.

TABLE 17.32-1: PERMITTED LAND USES IN THE CF AND P/OS ZONING DISTRICTS

| Key | Zoning District | | Additional Regulations |
|--|-----------------------|-------|------------------------|
| | CF | P/OS | |
| P Permitted Use | | | |
| A Administrative Permit required | | | |
| M Minor Use Permit required | | | |
| C Conditional Use Permit required | | | |
| - Use not allowed | | | |
| Public and Quasi-Public Uses | | | |
| Colleges and Trade Schools | C | - | |
| Community Assembly | P [1] | - | |
| Cultural Institutions | P [1] | - | |
| Day Care Centers | P [1] | - | |
| Government Offices | P | - | |
| Parks and Recreational Facilities | P [1] | P [1] | |
| Public paths and coastal accessways | P | P | |
| Public Safety Facilities | P | - | |
| Schools, Public or Private | P | - | |
| Transportation, Communication, and Utilities Uses | | | |
| Recycling Collection Facilities | C | - | 17.96.130 |
| Utilities, Major | C | C | |
| Utilities, Minor | P | P | |
| Wireless Telecommunications Facilities | See Chapter 17.104 | | |
| Other Uses | | | |
| Accessory Uses and Structures | See Chapter 17.52 | | |
| Temporary Uses and Structures | See Section 17.96.180 | | |
| Urban Agriculture | | | |
| Community Gardens | M [1] | M [1] | |
| Urban Farms | C [1] | C [1] | |

Notes:

[1] Publicly owned and/or operated facilities only.

Attachment: Adoption Draft Zoning Code 7.31.2020 (Zoning Code Update)

17.32.030 Development Standards

- A. Floor Area Ratio.** The maximum permitted floor area ratio (FAR) is 0.25 in the P/OS zoning district and as determined by the Planning Commission through the Design Review process in the CF zoning district.
- B. Other Development Standards.** Other development standards (e.g., setbacks, height, building coverage) in the CF and P/OS zoning districts shall be determined by the Planning Commission through the Design Review and Coastal Development Permit (if in the coastal zone) process.

Chapter 17.36 – PLANNED DEVELOPMENT ZONING DISTRICT

Sections:

- 17.36.010 Purpose of the Planned Development Zoning District
- 17.36.020 Where Allowed
- 17.36.030 Permitted Land Uses
- 17.36.040 Development Standards
- 17.36.050 Required Approvals
- 17.36.060 Conceptual Review
- 17.36.070 Planned Development Rezoning
- 17.36.080 Development Plans

17.36.010 Purpose of the Planned Development Zoning District

The purpose of the Planned Development (PD) zoning district is to allow for high quality development that deviates from standards and regulations applicable to the other zoning districts in Capitola. The PD zoning district is intended to promote creativity in building design, flexibility in permitted land uses, and innovation in development concepts. The PD zoning district provides land owners with enhanced flexibility to take advantage of unique site characteristics and develop projects that will provide public benefits for residents, employees, and visitors. Development within each PD zoning district is regulated by a Development Plan approved by the City Council.

17.36.020 Where Allowed

The PD zoning district may be applied to any property in Capitola with an area of 20,000 square feet or more except for those designated as Single-Family Residential on the Zoning Map and General Plan Land Use Map. Planned developments are prohibited in the Single-Family Residential zoning district.

17.36.030 Permitted Land Uses

Permitted land uses in each PD zoning district shall conform to the applicable General Plan land use designation and to the Development Plan that applies to the property.

17.36.040 Development Standards

- A. Established in Development Plan.** Development standards (e.g., height, setbacks, building coverage) for each PD zoning district shall be established in the applicable Development Plan.
- B. Maximum Intensity.** The maximum permitted floor area ratio and residential density shall not exceed maximums established in the General Plan for the applicable land use designation.

- C. Public Improvements.** Public infrastructure and improvements in the PD zoning district shall conform to the city's standard specifications as maintained by the Public Works Director.

17.36.050 Required Approvals

- A. Development Plan and Zoning Map Amendment.** Establishment of a PD zoning district requires approval of a Development Plan, Zoning Map amendment, and LCP Amendment to the Implementation Plan Zoning Map if the proposed PD zoning district is in the coastal zone.
- B. Design Review.** A proposed development must receive a Design Permit as required by Chapter 17.120 (Design Permits). All development and land uses within a PD zoning district shall be consistent with the approved Development Plan.
- C. Coastal Development Permit.** A proposed development that is located in the coastal zone may require a Coastal Development Permit (CDP) as specified by Chapter 17.44 (Coastal Overlay Zone) and the findings for approval of a CDP as specified in 17.44.130 (Findings for Approval).

17.36.060 Conceptual Review

Prior to submittal of an application for a PD rezoning and Development Plan, an applicant must complete the Conceptual Review process as described in Chapter 17.114. The Planning Commission and City Council shall each hold at least one noticed public hearing on the project as part of the Conceptual Review process.

17.36.070 Planned Development Rezoning

- A. General Procedures and Requirements.** Establishing a PD zoning district requires City Council approval of a Zoning Map amendment consistent with Chapter 17.144 (Zoning Code Amendments) and an LCP Amendment to the Implementation Plan Zoning Map if any part of the proposed PD zoning district is in the coastal zone. All procedures and requirements for Zoning Map Amendments in Chapter 17.144 apply to the establishment of a PD zoning district.
- B. Timing.** The City Council shall act on the Zoning Map Amendment concurrently with the Development Plan. A PD zoning district may be established only with concurrent approval of a Development Plan.
- C. Reference to Development Plan.** The ordinance adopted by the City Council establishing a PD zoning district shall reference the Development Plan approved concurrently with the Zoning Map Amendment.

17.36.080 Development Plans

- A. Review Authority.** The City Council takes action on Development Plan applications following recommendation from the Planning Commission.
- B. Timing.** A Development Plan application shall be submitted within one year of Conceptual Review for the proposed project. If an application is not submitted within one year of Conceptual Review, the applicant shall complete a second Conceptual Review process prior to submitting the

Development Plan application.

C. Application Submittal and Review.

1. Development Plan applications shall be filed and reviewed in compliance with Chapter 17.112 (Permit Application and Review). The application shall include the information and materials required by the Community Development Department and the information required by Paragraph D (Application Materials) below.
2. If the property is not under a single ownership, all owners must join the application, and a map showing the extent of ownership shall be submitted with the application.

D. Application Materials. It is the responsibility of the applicant to provide evidence in support of the findings required by Paragraph G (Findings) below. Applications for approval of a Development Plan shall include the following information and materials:

1. **Project Description.** A written description of the project proposed within the PD zoning district. The project description shall include a narrative statement of the project objectives and a statement of how the proposed project will comply with General Plan goals and policies for the applicable land use designation. An overview of the proposed land use, densities, open space, and parking should be included in the project description.
2. **Community Benefits.** A description of how the proposed development is superior to development that could occur under the standards in the existing zoning districts, and how it will achieve substantial public benefits as defined in Paragraph H below.
3. **Site Plan.** Site plan depicting the existing topography, on-site structures and natural features, mature trees, and other significant vegetation and drainage patterns. The site plan shall show the proposed PD zoning district boundaries and all properties within 500 feet of the site boundary. The site plan shall be to scale and based on a stamped survey prepared by a registered civil engineer or licensed land surveyor.
4. **Concept Plan.** An overall diagram of the project concept. This diagram shall illustrate the overall development concept, including proposed land uses, buildings, circulation, open space, and any other significant elements in the proposed project. Phases shall be clearly indicated if multiple phases are proposed.
5. **Land Use.** A map showing the location of each land use proposed within the site, including open space and common areas. The land use map shall be accompanied by a narrative description of permitted land uses, allowable accessory uses, and uses allowed by-right or with a Conditional Use Permit.
6. **Subdivision Map.** If the project involves the subdivision of land, a tentative parcel map or tentative map required by Title 16 (Subdivisions) of the Capitola Municipal Code.
7. **Circulation.** A map and descriptions of the major circulation features within the site including vehicular, bicycle, pedestrian facilities; traffic flow of internal traffic; and existing and proposed public streets and sidewalk improvements.

8. **Public Facilities and Open Space.** The amount (in square feet or acres) and percentage of site area that will be dedicated for all types of open space, including proposed recreational facilities and amenities; and any public facilities, including public utility easements, public buildings and public land uses.
9. **Development Standards.** All development standards that apply within the project, including:
 - a. Land use;
 - b. Circulation of traffic;
 - c. Landscaping;
 - d. Architecture;
 - e. Density and/or intensity;
 - f. Minimum building site;
 - g. Minimum lot dimensions;
 - h. Maximum building coverage;
 - i. Minimum setbacks;
 - j. Maximum building or structure heights;
 - k. Maximum height of fences and walls;
 - l. Signs;
 - m. Off-street parking; and
 - n. Other items as deemed appropriate by the Planning Commission and City Council.

E. Planning Commission Review and Recommendation.

1. The Planning Commission shall hold a public hearing on the Development Plan application as required by Chapter 17.148 (Public Notice and Hearings).
2. The Planning Commission shall recommend to the City Council the approval, approval with modification, or denial of the Development Plan application. The recommendation shall be based on the findings in Paragraph G (Findings) below.

F. City Council Review and Decision. Upon receipt of the Planning Commission's recommendation, the City Council shall conduct a public hearing and either approve, approve in modified form, or deny the Development Plan. The City Council may approve the application only if all of the findings in Paragraph G (Findings) below can be made.

G. Findings. The City Council may approve an application for a Development Plan if all of the following findings can be made:

1. The proposed development is consistent with the General Plan, Local Coastal Program (if applicable), and any applicable specific plan or area plan adopted by the City Council.

2. The proposed development is superior to the development that could occur under the standards applicable in the existing zoning districts.
3. The proposed project will provide a substantial public benefit as defined in Paragraph H (Substantial Public Benefit Defined) below. The public benefit provided shall be of sufficient value as determined by the Planning Commission to justify deviation from the standards of the zoning district that currently applies to the property.
4. The site for the proposed development is adequate in size and shape to accommodate proposed land uses.
5. Adequate transportation facilities, infrastructure, and public services exist or will be provided to serve the proposed development.
6. The proposed development will not have a substantial adverse effect on surrounding property and will be compatible with the existing and planned land use character of the surrounding area.
7. ~~For planned developments located adjacent to the coastal zone and subject to a Coastal Development Permit~~ ~~coast~~, the proposed development will protect and/or enhance coastal resources ~~must~~ and conform with the findings for approval of a CDP as specified in 17.44.130 (~~Findings~~ Finding for Approval).
8. Findings required for the concurrent approval of a Zoning Map Amendment can be made.

H. Substantial Public Benefit Defined. When used in this chapter, “substantial public benefit” means a project feature not otherwise required by the Zoning Code or any other provision of local, state, or federal law that substantially exceeds the city’s minimum development standards and significantly advances goals of the General Plan, and the Local Coastal Program if in the coastal zone. A project must include one or more substantial public benefits to be rezoned as a planned development. The public benefit provided shall be of sufficient value as determined by City Council to justify deviation from the standards of the zoning district that currently apply to the property. Examples of substantial public benefits include but are not limited to:

1. Affordable housing that meets the income restrictions applicable in the Affordable Housing (-AH) overlay zone.
2. Public plazas, courtyards, open space, and other public gathering places that provide opportunities for people to informally meet and gather. The public space must either exceed the city's minimum requirement for required open space and/or include quality improvements to the public realm to create an exceptional experience for the public. Improvements to streets, sidewalks, curbs, gutters, sanitary and storm sewers, street trees, lighting, and other public infrastructure beyond the minimum required by the city or other public agencies.
3. New or improved pedestrian and bicycle pathways that enhance circulation within the property and connectivity to the surrounding neighborhood and surrounding areas.
4. Green building and sustainable development features that substantially exceed the city’s

green building award status.

5. Preservation, restoration, or rehabilitation of a historic resource.
6. Public art that exceeds the city's minimum public art requirement and is placed in a prominent and publicly accessible location.
7. New or enlarged business that increase the supply and/or diversity of jobs available to Capitola residents. Types of jobs may include jobs that improve environmental quality or reduce energy or resource consumption (“green jobs), high-tech sector jobs, and jobs in industries focusing on the generation and utilization of intellectual property (“creative jobs”).
8. Increased transportation options for residents and visitors to walk, bike, and take public transit to destinations and reduce greenhouse gas emissions.
9. Public parking lot that provides parking spaces in excess of the required number of parking spaces for use by the surrounding commercial district.
10. Publicly accessible parks, open space, and/or recreational amenities beyond the minimum required by the city or other public agency.
11. Habitat restoration and/or protection of natural resources beyond the minimum required by the city or other public agency.

I. Conditions of Approval.

1. The City Council may attach conditions of approval to a Development Plan to achieve consistency with the General Plan, Local Coastal Program, Zoning Code, and any applicable specific plan or area plan adopted by the City Council.
2. The City Council shall condition approval of the Development Plan on the completion of public improvements, community benefits and grants of easement shown on the Development Plan.

J. Post-Decision Procedures. Post-decision procedures and requirements in Chapter 17.156 (Post-Decision Procedures) shall apply to Development Plans.

K. Effect of Development Plan. All future development and land uses within a PD zoning district shall comply with the approved Development Plan.

1. **Land Uses.** New land uses may be added in a PD zoning district provided the Development Plan identifies the use as a permitted or conditionally permitted land use. Establishing a land use not specifically permitted by the Development Plan would require an amendment to the PD zoning district.
2. **Structures.** New structures may be added in a PD zoning district provided the structures comply with development standards established in the Development Plan (e.g., height, setback, floor area ratio). Design Review consistent with Chapter 17.120 (Design Permits) is required for all new development that was not approved with the Development Plan. Development that exceeds development standards in the Development Plan is allowed only with an amendment to the PD zoning district.

Chapter 17.40 – RESIDENTIAL OVERLAY ZONES

Sections:

- 17.40.010 Purpose
- 17.40.020 Affordable Housing (-AH) Overlay Zone
- 17.40.030 Vacation Rental Use (-VRU) Overlay Zone
- 17.40.040 Village Residential (-VR) Overlay Zone

17.40.010 Purpose

This chapter contains requirements for overlay zones that primarily apply to residential uses and residential areas. Overlay zones establish additional standards and regulations to specific areas, in addition to the requirements of the underlying base zoning district.

17.40.020 Affordable Housing (-AH) Overlay Zone

- A. Purpose.** The purpose of the Affordable Housing (-AH) overlay zone is to facilitate the provision of affordable housing units through the retention and rehabilitation of existing affordable units, or the construction of new affordable units. The -AH overlay zone is intended to:
1. Implement the goals and policies of the General Plan Housing Element and provide the opportunity and means for Capitola to meet its regional fair share allotment of affordable units.
 2. Encourage the development of affordable units by assisting both the public and private sector in making the provision of these units economically viable.
 3. Provide assurances to the City that these units will maintain a high degree of quality and will remain affordable to the target population over a reasonable duration of time.
 4. Encourage the provision of affordable housing through the combination of the -AH overlay within the multi-family residential zone where the affordable housing projects are determined to be feasible and are consistent with the General Plan and the Local Coastal Program.
 5. Provide a means of directing and simplifying the process for creating and maintaining affordable housing.
 6. Provide incentives to developers, whether in new or rehabilitated housing, to maintain rental units for the long term (e.g., not less than 55 years) and affordable ownership units in perpetuity.
- B. Applicability.** The -AH overlay zone may be applied to parcels located in a multi-family residential or community commercial (C-C) zoning district.
- C. Definitions.**

1. “Affordable housing” means housing capable of being purchased or rented by a household with “very low,” “low,” or “moderate” income levels at an “affordable housing cost” or “affordable rent,” as those terms are defined by the State of California.
2. “Affordable housing overlay district” means a zoning district that applies in addition to existing zoning designation where the city encourages the provision of affordable housing units as described in this chapter.
3. The “very low,” “low,” and “moderate” income levels are defined by the State of California in Sections 50105, 50079.5, and 50093, respectively, of the California Health and Safety Code, and in Subchapter 2 of Chapter 6.5 of Division 1 of Title 25 of the California Code of Regulations, commencing with Section 6900. These income levels are:
 - a. Very Low Income. Up to and including fifty percent of the Santa Cruz County median income, adjusted for family size, as defined by the state law;
 - b. Lower Income. Fifty-one percent to eighty percent of Santa Cruz County median income, adjusted for family size, as defined by the state law;
 - c. Moderate Income. Eighty-one percent to one hundred twenty percent of Santa Cruz County median income, adjusted for family size, as defined by state law.
4. “Affordable housing cost” and “affordable rent” are defined in Sections 50052.5 and 50053, respectively, of the California Health and Safety Code, and in Subchapter 2 of Chapter 6.5 of Division 1 of Title 25 of the California Code of Regulations, commencing with Section 6900.

D. Relationship with State Density Bonus Law and Other State Laws.

1. In the event of any inconsistency or discrepancy between the income and affordability levels set forth in this chapter and the levels set in state laws and regulations, the state provisions shall control.
2. The -AH overlay zone provides a density increase for affordable housing development that in most cases exceeds density bonuses permitted by state law (Government Code Section 65915).
3. A development may utilize the -AH overlay zone as an alternative to the use of state density bonus but may not utilize both the overlay and state density bonuses.

E. Permits and Approvals Required.

1. Affordable housing developments proposed under this chapter require the execution of a Development Agreement by the City and the developer. The Development Agreement shall be prepared in accordance with the provisions of California Government Code Section 65864 et seq.
2. Affordable housing developments proposed under this chapter require approval of a Design Permit. All requirements in Chapter 17.120 (Design Permits) apply, except

that the Planning Commission recommends Design Permit approval or denial to the City Council. The City Council may take action on the Design Permit application concurrently with or subsequent to action on the Development Agreement.

3. A proposed affordable housing development that is located in the coastal zone may require a Coastal Development Permit (CDP) as specified by Chapter 17.44 and the findings for approval of a CDP as specified in 17.44.130. The City Council may take action on the Coastal Development Permit application concurrently with or subsequent to action on the Development Agreement.

F. Permitted Residential Density.

1. Affordable housing developments with up to 20 units per acre are permitted in the -AH overlay zone. The 20 units per acre limit is based on a calculation that includes all existing and new units on the property.
2. Density permitted in the -AH overlay zone may not exceed what can be accommodated by the site while meeting applicable parking, unit size, and other development standards.

G. Income Restrictions.

1. A minimum of 50 percent of the units in an affordable housing development shall be income restricted affordable housing. All affordable units may be in a single category or part of a mixture of affordable unit types which include:
 - a. Moderate-income households;
 - b. Low-income households;
 - c. Very low-income households; or
 - d. Extremely low-income households.
2. At minimum 50 percent of income-restricted affordable units (25 percent of the total project units) shall be affordable to low-, very low-, and extremely-low income households. A greater level of affordability will not allow a greater level of density.

H. Development Incentives.

1. **Purpose.**
 - a. In order to reduce costs associated with the development and construction of affordable housing, affordable housing developments within the -AH overlay zone shall be eligible for specified development incentives. These incentives allow for the relaxation of development standards normally applied to housing in Capitola and are established in order to facilitate and promote the development of affordable housing in the City.
 - b. Incentives shall be targeted to improve the project design or to yield the greatest number of affordable units and required level of affordability, so as to permit

the City to meet its regional fair share allotment of affordable housing and the goals of the Housing Element of the General Plan.

2. **Relaxed Development Standards.** The City shall allow the following relaxed development standards for projects that comply with the affordability required in Subsection G (Income Restrictions):
 - a. **Minimum Building Site Area and Lot Area per Unit.** There shall be no minimum building site area requirement for individual parcels or dwelling sites within the -AH overlay zone. The building site area shall be designated on a site plan as approved by the City through the Design Permit review process.
 - b. **Density Averaging.** Project density within the -AH overlay zone may be calculated by averaging the density on a project-wide basis so as to permit higher density levels in certain project portions in exchange for advantageous project design features as determined by the City through the Design Permit review process.
 - c. **Setbacks.**
 - (1) The minimum setbacks from property lines shall be determined by the City through the Design Permit process.
 - (2) Minimum setbacks from property lines adjacent to or across from a single-family residential zone shall be same as underlying zoning district.
 - d. **Building Coverage.** The City shall determine the maximum building coverage for the proposed project through the Design Permit process.
3. **Additional Development Incentives.**
 - a. As a further inducement to the development of affordable housing beyond the relaxed development standards described in Section 2 (Relaxed Development Standards) above, the City may choose to extend one or more additional development incentives depending on the quality, size, nature, and scope of the project being proposed.
 - b. Additional development incentives may be in the form of waivers or modifications of other standards which would otherwise inhibit density and achievement of affordable housing goals for the development site, including, but not limited to, the placement of public works improvements.

I. Design Standards.

1. **Purpose and Applicability.**
 - a. The following design standards are intended to ensure high-quality development within the -AH overlay zone that enhances the visual qualities of Capitola and respects adjacent homes and neighborhoods.

- b. Design standards shall apply to all projects receiving development incentives described in Section H (Development Incentives) or residential densities greater than allowed by the applicable base zone.
2. **Neighborhood Compatibility.**
 - a. Affordable housing developments shall be designed and developed in a manner compatible with and complementary to existing and potential development in the immediate vicinity of the project site.
 - b. Site planning on the perimeter shall provide for protection of the property from adverse surrounding influences and shall protect surrounding areas from potentially adverse influences from the property.
 - c. To the greatest extent possible, the design of the development shall promote privacy for residents and neighbors, security, and use of passive solar heating and cooling through proper placement of walls, windows, and landscaping.
 - d. Building design and materials shall blend with the neighborhood or existing structures on the site.
 3. **Building Height.** Maximum building height shall be the same as in the underlying base zoning district.
 4. **Common Open Space.**
 - a. Common open space shall comprise the greater of:
 - (1) 10 percent of the total area of the site; or
 - (2) 75 square feet for each dwelling unit.
 - b. Areas occupied by buildings, streets, driveways, parking spaces, utility units, mailboxes, and trash enclosures may not be counted in satisfying the open space requirement.
 - c. The following areas may be counted in satisfying the open space requirement:
 - (1) Landscaping and areas for passive and active recreation/open space with a minimum depth and width of 5 feet.
 - (2) Land occupied by recreational buildings and structures.
 5. **Streets.**
 - a. All public streets within or abutting the proposed development shall be improved to City specifications for the particular classification of street.
 - b. All private streets shall meet fire code and access standards.
 6. **Accessory Uses and Structures.** Accessory uses and structures shall be permitted as allowed by Chapter 17.52 (Accessory Structures and Uses) and as required through the Design Permit process.
 7. **Signs.** Signs shall be permitted as allowed by Chapter 17.80 (Signs) and as required through the Design Review process.

J. Assurance of Affordability.

1. Affordable housing units developed under this section shall remain available to persons and families of very low, low, and moderate income, at an affordable housing cost or affordable rental cost, at those income and affordability levels as defined in Section 17.40.020.C (Definitions), for 55 years or the natural life of the unit, whichever is greater, unless a longer period is required by a construction or mortgage financing program, mortgage insurance program, state law, or housing grant, loan or subsidy program.
2. The required period of affordability shall run concurrently with any period of affordability required by any other agency; provided, however, that the affordability period shall not be less than 55 years or the natural life of the unit, whichever is greater.
3. The project developer shall be required to enter into an appropriate agreement with the City to ensure affordability is maintained for the required period.

K. Pre-Application Consultation.

1. Prior to submitting an application for an affordable housing development within the -AH overlay zone, the applicant or prospective developer should request preliminary consultation meetings with the Community Development Department and other City staff as appropriate, to obtain information and guidance before incurring substantial expense in the preparation of plans, surveys and other data.
2. Preliminary consultations with City staff should address potential local, state, and federal affordable housing funding availability, and program requirements in guaranteeing project consistency with the objectives and requirements of the -AH overlay zone.

L. Additional Application Requirements. An application for an affordable housing development within the -AH overlay zone shall be filed and reviewed in compliance with Chapter 17.112 (Permit Application and Review) and shall also include the following materials and information:

1. Breakdown of affordable and market rate units including unit number, unit size, affordable designation of each unit (very low, low, or moderate), and rental rate or sale price.
2. The proposed means for assuring the continuing existence, maintenance and operation of the project as an affordable housing project.
3. Such other information as may be required by the Community Development Department to allow for a complete analysis and appraisal of the proposed project.

M. Findings. To approve or recommend approval of an affordable housing development, the review authority shall make all of the following findings, in addition to the findings required by Chapter 17.120 (Design Permits):

1. The incentives granted for density and deviation from development and design standards, are commensurate with the level of affordability. Specifically, the greater the extent of concessions and incentives, the greater the level of affordability, quality, size, nature, and scope of the project being proposed.
2. The design of the proposed project, even with the concessions for density and deviation from development and design standards, is appropriate for the scale and style of the site and surrounding neighborhood. Specifically, the development will provide an attractive visual transition and will not significantly impact the integrity of the surrounding neighborhoods.
3. The developer has agreed to enter into an agreement to maintain the affordability of the project specific to the requirements of the City and any funding sources with greater or longer affordability requirements.
4. If located within the coastal zone, the project is found to be in conformity with the Local Coastal Program, including, but not limited to, sensitive habitat, public viewshed, public recreational access and open space protections.

17.40.030 Vacation Rental (-VR) Overlay Zone

- A. Purpose.** The -VR overlay zone identifies locations within residential areas where the short-term rental of dwelling units is permitted.
- B. Applicability.** Locations where the -VR overlay zone applies are shown on the Zoning Map.
- C. Land Use Regulations.** Permitted uses in the -VR overlay zone are the same as in the base zoning district, except that vacation rental uses are permitted with an Administrative Permit.
- D. Required Permit.** Each vacation rental unit is required to obtain a Vacation Rental Permit, as an Administrative Permit, in addition to registering each unit with the City as a business. This includes obtaining a business license, renewable annually, and transient occupancy tax registration.
- E. Development and Operations Standards.**
 1. Vacation rentals in Capitola are prohibited outside of the -VR overlay zone.
 2. Transient occupation registration is required for each vacation rental unit. A business license and transient occupancy tax registration must be obtained from the City. The business license shall be renewed annually.
 3. Permit holders must submit monthly to the City a completed transient occupancy tax report and payment of all tax owing.
 4. One parking space is required per vacation rental unit. Parking may be on site or within the Beach and Village Parking Lot 1 or 2 with proof of permit, if eligible. The

on-site parking space must be maintained for exclusive use by guests during their stay.

5. The property owner must designate a person who has the authority to control the property and represent the owner. This responsible person must be available at all reasonable times to receive and act on complaints about the activities of the tenants.
6. A maximum of one sign per structure, not to exceed 12 inches by 12 inches in size, is permitted to advertise the vacation rental.
7. Each unit must post the Vacation Rental Permit in a visible location within the unit. The Vacation Rental Permit will include a permit number, the development and operations standards of this section (17.40.030.E), and space to write the contact information for the responsible party.
8. If the unit is advertised on the internet, the first line of the posting must include the Vacation Rental Permit number for City reference.
9. No permit holder shall have a vested right to a renewed permit. If there is a history of the permit holder or tenants violating the permit's conditions, the permit may be revoked consistent with Section 17.156.110 (Permit Revocation). After a permit is revoked, the permit holder may reapply for a new permit one year after the revocation. The Community Development Director may deny an application based on previous code enforcement issues. A decision by the Community Development Director is appealable to the Planning Commission.
10. All vacation rental units shall have smoke detectors and carbon monoxide detectors.

11. Accessory dwelling units may not be used for vacation rentals.

F. Enforcement. It is prohibited for any person (including, but not limited to property owners, property managers or real estate agents) to do any of the following without a Vacation Rental Permit:

1. Rent, sublet, lease, sublease or otherwise for remuneration allow any person or persons to carry on a vacation rental use; or
2. To advertise for a vacation rental use; or
- 4-3. For compensation, to arrange, or help to arrange vacation rental uses.

17.40.040 Village Residential (-VR) Overlay Zone

A. Purpose. The purpose of the -VR overlay zone is to limit certain areas within the Village to exclusive residential use, including vacation rentals.

B. Land Use Regulations.

1. **Residential Uses Only.** Within the -VR overlay zone, only residential land uses (including vacation rentals) are permitted. Non-residential land uses, including but

not limited to restaurants, retail, offices, and personal services, are not permitted in the -VR overlay zone.

2. **Existing Hotels and Motels.** Alterations and modifications to existing hotels and motels shall occur in a manner consistent with Chapter 17.92 (Nonconforming Lots, Uses and Structures).

C. Development Standards. Development standards in the -VR overlay zone are the same as the Mixed Use Village (MU-V) zoning district.

Chapter 17.44 – COASTAL OVERLAY ZONE

Sections:

- 17.44.010 Purpose
- 17.44.020 Local Coastal Program Components
- 17.44.030 Definitions (see also Chapter 17.160 - Glossary)
- 17.44.040 Relationship to Base Zoning Districts
- 17.44.050 Allowed Land Uses
- 17.44.060 Development Standards
- 17.44.070 CDP Requirements
- 17.44.080 CDP Exemptions
- 17.44.090 De Minimis Waiver of CDP
- 17.44.100 Challenges to City Determination of a CDP
- 17.44.110 Application Submittal
- 17.44.120 Public Notice and Hearings
- 17.44.130 Findings for Approval
- 17.44.140 Notice of Final Action
- 17.44.150 Appeals
- 17.44.160 Permit Issuance
- 17.44.170 Emergency CDPs
- 17.44.180 CDP Violations

17.44.010 Purpose

- A. The purpose of this chapter is to establish review and permit procedures for the implementation of Capitola's Local Coastal Program, ~~and to ensure (LCP). This chapter ensures~~ that all private and public development within the City's coastal zone (as depicted by the ~~(-CZ)-coastal~~ overlay zone) is consistent with the City's certified ~~Local Coastal Program~~ LCP Land Use Plan and Implementation Program, which together constitute the City's certified ~~Local Coastal Program (LCP) and LCP~~ including:
1. To achieve the basic State goals of maximizing public access to the coast and public recreational opportunities, as set forth in the California Coastal Act and codified in Sections 30000 through 30900 of the California Public Resources Code. Section 30001.5(c) states that public access both to and along the shoreline shall be maximized consistent with sound resource conservation principles and constitutionally protected rights of private property owners; and
 2. To implement the public access and recreational policies of Chapter 3 of the Coastal Act (Sections 30210- 30224).
- B. ~~In achieving these purposes, this section shall be given the broadest interpretation possible so as to protect, restore and enhance coastal resources, including that public access to the navigable waters shall be provided and protected~~ chapter shall be consistent with the goals, objectives and policies of the California Coastal Act and Article X, Section

4, of the California Constitution. This chapter shall be interpreted and applied in a manner that:

1. Protects, maintains, and where feasible, enhances and restores the overall quality of the coastal zone environment and its natural and artificial resources;
2. Allows the City to adopt and enforce additional regulations, not in conflict with the Coastal Act or otherwise limited by State law, imposing further conditions, restrictions, or limitations with respect to any land or water use or other activity which might adversely affect the resources of the coastal zone; and
3. Resolves conflicting provisions in a manner which balances the utilization and conservation of coastal zone resources, taking into account the social and economic needs of the people of Capitola and the state.

17.44.020 Local Coastal Program Components

The City of Capitola LCP consists of the Land Use Plan (LUP) and Implementation Plan (IP) as described below.

A. **Land Use Plan.** The LCP Land Use Plan (LUP) generally consists of descriptive text and policies as well as the adopted land use, resource, constraint, and shoreline access maps, graphics, and charts. The City's LUP (originally certified in June 1981) is divided into six components as follows:

1. Locating and Planning New or Intensified Development and Public Works Facilities Component.
2. Public Access Component.
3. Visual Resources and Special Communities Component.
4. Recreation and Visitor-Serving Facilities Component.
5. Natural Systems Component.
6. Natural Hazards Component.

~~B.~~ **Implementation Plan.** The Implementation Plan (IP) (first certified in January 1990), consists of the ~~following implementing ordinances of the City's Municipal Code:~~

~~C.B.~~ Zoning Code (Title 17) chapters and Municipal Code ~~Chapters~~ chapters as identified in Section 17.04.040 (Relationship to the Local Coastal Program) as well as the zoning districts and maps.

- ~~1. Chapter 9.40 (Signs on Public Property or Rights of Way)~~
- ~~2. Chapter 10.36 (Stopping, Standing, and Parking)~~
- ~~3. Chapter 12.12 (Community Tree and Forest Management)~~
- ~~4. Chapter 12.44 (Limiting Boats on Capitola Beaches During Evening Hours)~~
- ~~5. Chapter 15.28 (Excavation and Grading)~~

~~6. Chapter 16.68 (Condominium and Community Apartment Conversions)~~

~~7. Title 16 (Subdivisions)~~

17.44.030 Definitions (see also Chapter 17.160 - Glossary)

Specialized terms as used in this chapter are defined as follows:

- A. **Aggrieved Person.** Any person who, in person or through a representative, appeared at a City public hearing in connection with the decision or action on a Coastal Development Permit (CDP) that is appealed, or who, by other appropriate means prior to a hearing informed the City of the nature of their concerns, or who for good cause was unable to do either. “Aggrieved Person” includes the applicant for a CDP.
- B. **Coastal Bluff.**
1. A landform that includes a scarp or steep face of rock adjacent to the bay or ocean and meeting one of the following two parameters:
 - a. The toe is now or was historically (generally within the last 200 years) subject to marine erosion.
 - b. The toe of which lies within an area otherwise identified in Public Resources Code Sections 30603(a)(1) or (a)(2).
 2. Bluff line or edge is defined as the upper termination of a bluff, cliff, or seacliff. In cases where the top edge of the cliff is rounded away from the face of the cliff as a result of erosional processes related to the presence of the steep cliff face, the bluff line or edge is defined as that point nearest the cliff beyond which the downward gradient of the surface increases more or less continuously until it reaches the general gradient of the cliff. In a case where there is a step-like feature at the top of the cliff face, the landward edge of the topmost riser is taken to be the cliff edge. The termini of the bluff line, or edge along the seaward face of the bluff, is defined as a point reached by bisecting the angle formed by a line coinciding with the general trend of the bluff line along the seaward face of the bluff, and a line coinciding with the general trend of the bluff line along the inland facing portion of the bluff. Five hundred feet is the minimum length of bluff line or edge to be used in making these determinations.
- C. **Coastal-Dependent Development or Use.** Any development or use which requires a site on, or adjacent to, the sea to be able to function at all.
- D. **Coastal-Related Development.** Any use that is dependent on a coastal-dependent development or use.
- E. **Coastal Emergency.** A sudden, unexpected occurrence demanding immediate action to prevent or mitigate loss or damage to life, health, property, or essential public services.
- F. **Coastal Hazards.** Include, but are not limited to, episodic and long-term shoreline retreat and coastal erosion, high seas, ocean waves, storms, tsunami, tidal scour, coastal

flooding, liquefaction, sea level rise, and the interaction of same.

- G. **Coastal Resources.** ~~Coastal resources include~~**Include**, but are not limited to, public access and public access facilities and opportunities, recreation areas and recreational facilities and opportunities (including for recreational water-oriented activities), public views, natural landforms, marine resources, watercourses (e.g., rivers, streams, creeks, etc.) and their related corridors, waterbodies (e.g., wetlands, estuaries, lakes, etc.) and their related uplands, ground water resources, biological resources, environmentally sensitive habitat areas, agricultural lands, and archaeological and paleontological resources.
- H. **Development.** Any of the following, whether on land or in or under water:
1. The placement or erection of any solid material or structure~~;~~
 2. Discharge or disposal of any dredged material or of any gaseous, liquid, solid or thermal waste~~;~~
 3. Grading, removing, dredging, mining or extraction of any materials~~;~~
 4. Change in the density or intensity of use of land, including, but not limited to, subdivisions, and any other division of land, including lot splits, except where the land division is brought about in connection with the purchase of such land by a public agency for public recreational use~~;~~
 5. Change in the intensity of use of water, or access thereto~~;~~
 6. Construction, reconstruction, demolition or alteration in the size of any structure, including any facility of any private, public or municipal utility~~;~~
 7. The removal or harvesting of major vegetation other than for agricultural purposes, kelp harvesting and timber operations which are in accordance with a timber harvesting plan submitted pursuant to the provisions of the Z'berg-Nejedly Forest Practice Act of 1973.
- I. **Energy Facility.** Any public or private processing, producing, generating, storing, transmitting, or receiving facility for electricity, natural gas, petroleum, coal, or other source of energy. A “major energy facility” means any of the previously listed facilities that costs more than ~~\$275,882,283,502~~ as of ~~2017~~**2019** with an automatic annual increase in accordance with the Engineering News Record Construction Cost Index except for those governed by the provisions of Public Resources Code Section 30610, 30610.5, 30611, or 30624.
- J. **Environmentally Sensitive Habitat Areas.** ~~Environmentally sensitive habitat areas (ESHA) are any (ESHA).~~ **Any** areas in which plant or animal life or their habitats are either rare or especially valuable because of their special nature or role in an ecosystem and which could be easily disturbed or degraded by human activities and developments. ESHA includes wetlands, coastal streams and riparian vegetation, and terrestrial ESHA, including habitats of plant and animal species listed under the Federal or California Endangered Species Act. In addition, the following areas are categorically ESHA as identified in Capitola’s LCP:

1. Soquel Creek, Lagoon, and Riparian Corridor.
 2. Noble Gulch Riparian Corridor.
 3. Tannery Gulch Riparian Corridor.
 4. Monarch Butterfly Habitat – Rispin-Soquel Creek and Escalona Gulch.
- K. **Feasible.** That which is capable of being accomplished in a successful manner within a reasonable period of time, taking into account economic, environmental, social, and technological factors.
- L. **Local Coastal Program (LCP).** The City’s Land Use Plan and Implementation Plan (including land use and zoning maps) certified by the Coastal Commission as meeting the requirements of the California Coastal Act of 1976.
- M. **Public Works Facility.**
1. Any of the following:
 - a. All production, storage, transmission, and recovery facilities for water, sewerage, telephone, and other similar utilities owned or operated by any public agency or by any utility subject to the jurisdiction of the Public Utilities Commission, except for energy facilities.
 - b. All public transportation facilities, including streets, roads, highways, public parking lots and structures, ports, harbors, airports, railroads, and mass transit facilities and stations, bridges, trolley wires, and other related facilities.
 - c. All publicly financed recreational facilities, all projects of the State Coastal Conservancy, and any development by a special district.
 - d. All community college facilities.
 2. A “major public works facility” means any of the above listed facilities that costs more than ~~\$275,882,283,502~~ as of ~~2017~~2019, with an automatic annual increase in accordance with the Engineering News Record Construction Cost Index except for those governed by the provisions of Public Resources Code Section 30610, 30610.5, 30611, or 30624. Notwithstanding the above criteria, a "major public works facility" also means publicly financed recreational facilities that serve, affect, or otherwise impact regional or statewide use of the coast by increasing or decreasing public recreational opportunities or facilities.
- N. **Sea.** The Pacific Ocean and all harbors, bays, channels, estuaries, salt marshes, sloughs, and other areas subject to tidal action through any connection with the Pacific Ocean, excluding non-estuarine rivers, streams, tributaries, creeks, and flood control and drainage channels.
- O. **Shoreline Protective Device.** ~~“Shoreline protective device” means any~~Any structure (including but not limited to a seawall, revetment, riprap, bulkhead, deep piers/caissons, bluff retaining walls, groins, swales, lagoons, etc.) designed as protection against coastal hazards or resulting in impacts to shoreline processes.

- P. **Stream.** Streams in the coastal zone, perennial or intermittent, which are mapped by the United States Geological Survey (USGS) in the National Hydrographic Dataset~~).~~.
- Q. **Structure.** ~~As used in this chapter, “structure” includes, but is~~Any improvement permanently attached to the ground, including, but not limited to, any building, road, pipe, flume, conduit, siphon, aqueduct, telephone line, and electrical power transmission and distribution line.
- R. **Wetland.** ~~“Wetland” means lands~~Lands within the coastal zone which may be covered periodically or permanently with shallow water and include saltwater marshes, freshwater marshes, open or closed brackish water marshes, swamps, mudflats, and fens.

17.44.040 Relationship to Base Zoning Districts

The -CZ overlay zone applies to property in conjunction with the base zoning districts. In case of a conflict between regulations, the regulations in this chapter shall take precedence over those of the base zoning district.

17.44.050 Allowed Land Uses

Allowed land uses in the -CZ overlay zone are the same as in the underlying base zoning district. Permits required for these uses (e.g., Conditional Use Permit, Administrative Permit) are the same as in the underlying base zoning district, and are required in addition to any required ~~Coastal Development Permit~~CDP. (CDP).

17.44.060 Development Standards

~~**General.**—Development standards (e.g., structure height, setbacks) that apply to property in the -CZ overlay zone are the same as in the underlying base zoning district. All standards (including with respect to height, setbacks, density, coverage, etc.) shall be interpreted as maximums (or minimums as applicable) that shall be reduced (or increased as applicable) to protect and enhance coastal resources and meet LCP objectives to the maximum extent feasible depending on the facts presented. Protection of coastal resources shall be a priority in all City actions and decisions for development within the -CZ overlay zone, and such development must conform to all applicable LCP policies related to hazards, water and marine resources, scenic resources, biological resources and environmentally sensitive habitat areas, cultural resources, and public access and recreation. These standards are maximums (or minimums as applicable) and are not an entitlement or guaranteed allowance. Where the Zoning Code allows for discretion in the application of development standards, the decision-making body may impose more stringent requirements to the extent permitted by state law to protect and enhance coastal resources.~~

17.44.070 ~~Coastal Development Permit~~CDP Requirements

- A. **Permit Required.** Notwithstanding any other exemptions for other permits or authorizations, all activities that constitute development, as defined in 17.44.030.H, within

the -CZ overlay zone requires a ~~Coastal Development Permit~~CDP except as specified in Section 17.44.080 (~~Coastal Development Permit~~CDP Exemptions).

B. Review Authority.

1. The Community Development Director shall take action on all ~~Coastal Development Permit~~CDP applications for projects that are not appealable to the Coastal Commission and do not require other discretionary approval by the Planning Commission or City Council.
2. The Community Development Director shall, in a properly noticed public hearing, take action on all ~~Coastal Development Permit~~CDP applications for projects that are appealable to the Coastal Commission and do not require other discretionary approval by the Planning Commission or City Council.
3. ~~The~~ Planning Commission shall, in a properly-noticed public hearing, take action on all ~~Coastal Development Permit~~CDP applications that are appealable and/or require other discretionary approval by the City.
4. The Planning Commission or the City Council shall, in a properly-noticed public hearing, take action on ~~Coastal Development Permit~~CDP applications for public works projects that require no other discretionary permit approvals from the City other than funding approval.
5. Development already authorized by a Coastal Commission-issued ~~Coastal Development Permit~~CDP, Amendment, or Waiver remains under the jurisdiction of the Coastal Commission for the purposes of condition compliance, amendment, and revocation. Any additional development proposed on a parcel with a Coastal Commission ~~authorization-issued CDP, Amendment, or Waiver~~ shall be reviewed by the City ~~pursuant to an~~ as a new CDP application for a new CDP, provided that ~~the~~:
 - a. The Coastal Commission determines that the development is not contrary to any terms or conditions of the Commission ~~authorization or would not be more appropriately processed through a Commission authorization-issued CDP, Amendment, or Waiver; or~~
 - b. The development is not located within a location where the Coastal Commission is required to retain jurisdiction under the Coastal Act.

C. **Additional Permits.** The review of a ~~Coastal Development Permit~~CDP application shall be processed concurrently with any other discretionary permit ~~applications~~application required by the City. The City may not grant any other discretionary approvals for a proposed project that conflict with this chapter. Other discretionary approvals become effective only after a CDP is approved and becomes effective as required by this chapter.

D. **Legal Development and Permitting Processes.** Development that was legally established prior to the effective date of Proposition 20 (i.e., February 1, 1973) for property within 1,000 yards of the mean high tide or the Coastal Act of 1976 (i.e., January

1, 1977) for all coastal zone property, whichever is applicable, is considered lawfully established development that does not require a ~~Coastal Development Permit~~ CDP in order to continue as it legally existed prior to those dates. Any additional development since those dates (including improvements, repair, modification, and/or additions) requires a CDP or a determination that such development is excluded from CDP requirements in accordance with the provisions of this chapter.

E. Illegal Development and Permitting Processes.

1. See Section 17.44.180 (CDP Violations) for enforcement provisions that apply to development activity that violates a CDP or the LCP.

2. Development that was not legally established (i.e. with a ~~Coastal Development Permit~~ CDP) after the effective date of Proposition 20 (i.e., February 1, 1973) for property within 1,000 yards of the mean high tide, or the Coastal Act of 1976 (i.e., January 1, 1977) for all coastal zone property, whichever is applicable, constitutes “unpermitted development²²” for purposes of this Chapter 17.44. In addition, development undertaken inconsistent with the terms and conditions of an approved CDP (or an approved waiver or amendment) is also not lawfully established or authorized development (i.e., it constitutes unpermitted development). Both categories of unpermitted development may be subject to enforcement action by the City of Capitola and/or the Coastal Commission.

1-3. If development is proposed on a site with unpermitted development, then such application may only be approved if it resolves all permitting and coastal resource issues associated with the unpermitted development, including through removal ~~or retention~~ of all or part of the unpermitted development or retention of such development if it can be found consistent with the policies and standards of the City’s LCP and the public access and recreation policies of the Coastal Act, if applicable. If the unpermitted development cannot be found consistent, the unpermitted development must be abated and any affected areas restored to ~~at least~~ the condition before the unpermitted development was undertaken ~~if not better~~ or pursuant to the terms of a valid restoration order.

17.44.080 ~~Coastal Development Permit~~ CDP Exemptions

The following projects are exempt from the requirement to obtain a ~~Coastal Development Permit~~ CDP unless any one of the criteria listed in subsections A (1 through 6), B (1 through 8), C (1 through 3), or F (1 through 4) are met, in which case a CDP is required.

A. Improvements to Existing Single-Family Residences. In accordance with ~~PR~~ Public Resources Code Section 30610(a) and 14 CCR Section 13250, where there is an existing single-family residential structure, the following shall be considered as part of that structure: fixtures and structures directly attached to a residence; landscaping; and structures normally associated with a single-family residence, such as garages, swimming pools, fences and storage sheds, but not including guest houses or self-contained residential units. This exemption also applies to replacement of a mobile home with one

which is not more than ten percent larger in floor area, or equipping a mobile home with removable fixtures such as a porch, the total area of which does not exceed ten percent of the square-footage of the mobile home itself. Improvements to existing single-family residences do not require a ~~Coastal Development Permit~~ CDP except for the following classes of development, which require a CDP because they involve a risk of adverse environmental effects:

1. Improvements to a single-family residence if the residence and/or improvement is located on a beach, in a wetland, seaward of the mean high-tide line, within an environmentally sensitive habitat area, in an area designated highly scenic in the LCP, or within 50 feet of the edge of a coastal bluff.
2. Any significant alteration of land forms including removal or placement of vegetation on a beach, wetland, or sand dune, within 50 feet of the edge of a coastal bluff, or within an environmentally sensitive habitat area.
3. The expansion or construction of water wells or septic systems.
4. On property not included in Subparagraph A.1 above that is located between the sea and the first public road paralleling the sea, or within 300 feet of the inland extent of any beach or of the mean high tide of the sea where there is no beach, whichever is the greater distance, or in significant scenic resources areas as designated within the ~~Capitola~~ Land Use Plan ~~by the Coastal Commission~~, when one of the following circumstances apply:
 - a. Improvement that would result in an increase of 10 percent or more of internal floor area of an existing structure; ~~or.~~
 - b. An additional improvement of 10 percent or less where an improvement to the structure has previously been undertaken pursuant to this section; ~~or.~~
 - c. An increase in height by more than ten percent of an existing structure and/or any significant non-attached structure such as garages, shoreline protective works, or docks.
5. In areas which the Coastal Commission has previously declared by resolution, after public hearing, as having a critically short water supply that must be maintained for the protection of coastal resources or public recreational use, the construction of any specified major water-using development not essential to residential use including, but not limited to, swimming pools or the construction or extension of landscape irrigation systems.
6. Any improvement to a single-family residence where ~~the Coastal Development Permit~~ CDP issued for the original structure by the Coastal Commission or City indicated that any future improvements would require a CDP.

B. Improvements to Other Existing Structures. In accordance with ~~PRC~~ Public Resources Code Section 30610(b) and 14 CCR Section 13253, where there is an existing structure, other than a single-family residence or public works facility, the following shall

be considered part of the structure: all fixtures and other structures directly attached to the structure; landscaping on the lot. Improvements to other existing structures do not require a ~~Coastal Development Permit~~ CDP except for the following classes of development, which require a CDP because they involve a risk of adverse environmental effect, adversely affect public access, or involve a change in use:

1. Improvements to a structure if the structure and/or improvement is located on a beach, in a wetland or stream, seaward of the mean high-tide line, in an area designated highly scenic in ~~the certified~~ Land Use Plan, or within 50 feet of the edge of a coastal bluff.
2. Any significant alteration of land forms including removal or placement of vegetation on a beach or sand dune, in a wetland or stream, within 100 feet of the edge of a coastal bluff, in a highly scenic area, or in an environmentally sensitive habitat area.
3. The expansion or construction of water wells or septic systems.
4. On property not included in subparagraph B.1 above that is located between the sea and the first public road paralleling the sea or within 300 feet of the inland extent of any beach or of the mean high tide of the sea where there is no beach, whichever is the greater distance, or in significant scenic resources areas as designated in the ~~certified~~ Land Use Plan, when one of the following circumstances apply:
 - a. Improvement that would result in an increase of 10 percent or more of internal floor area of an existing structure;
 - b. An additional improvement of 10 percent or less where an improvement to the structure has previously been undertaken pursuant to this section; or
 - c. An increase in height of an existing structure of more than 10 percent.
5. In areas which the Coastal Commission has previously declared by resolution, after public hearing, as having a critically short water supply that must be maintained for the protection of coastal recreation or public recreational use, the construction of any specified major water-using development including, but not limited to, swimming pools or the construction or extension of any landscape irrigation system.
6. Any improvement to a structure where the ~~Coastal Development Permit~~ CDP issued for the original structure by the Coastal Commission or City indicated that any future improvements would require a CDP.
7. Any improvement to a structure which changes the intensity of use of the structure.
8. Any improvement made pursuant to a conversion of an existing structure from a multiple unit rental use or visitor-serving commercial use to a use involving a fee ownership or long-term leasehold including, but not limited to, a condominium conversion, stock cooperative conversion, or motel/hotel timesharing conversion.

C. Repair and Maintenance Activities.

1. Repair and maintenance of existing public roads, including resurfacing and other comparable development necessary to maintain the existing public road facility as it was constructed, provided that:
 - a. There is no excavation or disposal of fill outside the existing roadway prism; and
 - b. There is no addition to and no enlargement or expansion of the existing public road.
2. Routine maintenance of existing public parks, including repair or modification of existing public facilities and landscaping where the level or type of public use or the size of structures will not be altered.
3. Repair, maintenance, replacement, and minor alterations of existing public water, sewer, natural gas, electrical, telephone, television, and flood control infrastructure.
4. ~~No Coastal Development Permit~~No CDP shall be required for repair and maintenance activities that do not result in an addition to, or enlargement or expansion of, the object of those repair or maintenance activities, except that (in accordance with PRCPublic Resources Code Section 30610(d) and 14 CCR Section 13252) the following extraordinary methods of repair or maintenance shall require a ~~Coastal Development Permit~~CDP because they involve a risk of substantial adverse environmental impact:
 - a. Any method of repair or maintenance of a seawall revetment, bluff retaining wall, breakwater, groin, culvert, outfall, or similar shoreline work that involves:
 - (1) Repair or maintenance involving substantial alteration of the foundation of the protective work including pilings and other surface or subsurface structures;
 - (2) The placement, whether temporary or permanent, of rip-rap, artificial berms of sand or other beach materials, or any other forms of solid materials, on a beach or in coastal waters, streams, wetlands, estuaries and lakes or on a shoreline protective work except for agricultural dikes within enclosed bays or estuaries;
 - (3) The replacement of 20 percent or more of the materials of an existing structure with materials of a different kind; or
 - (4) The presence, whether temporary or permanent, of mechanized construction equipment or construction materials on any sand area, bluff, or environmentally sensitive habitat area, or within 20 feet of coastal waters or streams.
 - b. Any repair or maintenance to facilities or structures or work located in an environmentally sensitive habitat area, any sand area, within 50 feet of the edge of a coastal bluff or environmentally sensitive habitat area, or within 20 feet of coastal waters or streams that include:

- (1) The placement or removal, whether temporary or permanent, of rip-rap, rocks, sand, or other beach materials or any other forms of solid materials; or
 - (2) The presence, whether temporary or permanent, of mechanized equipment or construction materials.
- c. Unless destroyed by natural disaster, the replacement of 50 percent or more of a single-family residence, seawall, revetment, bluff retaining wall, breakwater, groin or any other structure is not repair and maintenance under ~~Coastal Act~~Public Resources Code Section 30610(d) but instead constitutes a replacement structure requiring a ~~Coastal Development Permit~~CDP.
- d. The provisions of this section shall not be applicable to those activities specifically described in the document entitled “Repair, Maintenance and Utility Hookups,” adopted by the Coastal Commission on September 5, 1978 unless the Community Development Director determines that a proposed activity will have a risk of substantial adverse impact on public access, an environmentally sensitive habitat area, wetlands, or public views to the ocean.
- ~~5. **Public Roads**. Repair and maintenance of existing public roads, including resurfacing and other comparable development necessary to maintain the existing public road facility as it was constructed, provided that:~~
- ~~a. There is no excavation or disposal of fill outside the existing roadway prism; and~~
 - ~~b. There is no addition to and no enlargement or expansion of the existing public road.~~
- ~~6. **Public Parks**. Routine maintenance of existing public parks, including repair or modification of existing public facilities and landscaping where the level or type of public use or the size of structures will not be altered.~~
- ~~7. **Public Utilities**. Repair, maintenance, replacement, and minor alterations of existing public water, sewer, natural gas, electrical, telephone, television, and flood control infrastructure.~~
- D. **Replacement of Destroyed Structures.** No ~~Coastal Development Permit~~CDP shall be required for the replacement of any structure, other than a public works facility, destroyed by a disaster that meets the following criteria: The replacement structure shall conform to applicable existing zoning requirements, shall be for the same use as the destroyed structure, shall not exceed either the floor area, height, or bulk of the destroyed structure by more than 10 percent, and shall be sited in the same location on the affected property as the destroyed structure. As used in this section, “disaster” means any situation in which the force or forces which destroyed the structure to be replaced were beyond the control of its owner; “bulk” means total interior cubic volume as measured from the exterior surface of the structure.
- E. **Conversion of Existing Multi-Unit Residential Structures.** ~~No Coastal Development Permit~~No CDP shall be required for the conversion of any existing multi-unit residential

structure to a time-share project, estate, or use, as defined in Section 11212 of the Business and Professions Code. If any improvement to an existing structure is otherwise exempt from the permit requirements of this chapter, no CDP is required for that improvement on the basis that it is to be made in connection with any conversion exempt pursuant to this subdivision. The division of a multi-unit residential structure into condominiums, as defined in Section 783 of the Civil Code, is considered a time-share project, estate, or use for purposes of this paragraph.

F. **Temporary Events.** No ~~Coastal Development Permit is~~ CDP shall be required for temporary events as ~~defined~~ described in this subsection and which meet all of the following criteria:

1. The event will not occur between the Saturday of Memorial Day weekend through Labor Day, or if proposed in this period will be of less than two days in duration including setup and take-down~~;~~.
2. The event will not occupy any portion of a publicly or privately-owned sandy beach or park area, public pier, public beach parking area and there is no potential for adverse effect on sensitive coastal resources~~;~~.
3. A fee will not be charged for general public admission and/or seating where no fee is currently charged for use of the same area (not including booth or entry fees); or if a fee is charged, it is for preferred seating only and more than 75 percent of the provided seating capacity is available free of charge for general public use~~;~~ and.
4. The proposed event has been reviewed in advance by the City and it has been determined that it meets the following criteria:
 - a. The event will result in no adverse impact on opportunities for public use of or access to the area due to the proposed location and or timing of the event either individually or cumulatively considered together with other development or temporary events scheduled before or after the particular event;
 - b. There will be no direct or indirect impacts from the event and its associated activities or access requirements on environmentally sensitive habitat areas, rare or endangered species, significant scenic resources, or other coastal resources; and
 - c. The event has not previously required a ~~Coastal Development Permit~~ CDP to address and monitor associated impacts to coastal resources.

G. **Emergency Work.** ~~Work necessary to abate a sudden, unexpected occurrence that demands immediate action to prevent or mitigate loss or damage to life, health property, or essential public services may be undertaken without a regular Coastal Development Permit. However, such work must be authorized by an Emergency Coastal Development Permit and a follow-up regular CDP, pursuant to Section 17.44.170 (Emergency Coastal Development Permits). See Section 17.44.170 (Emergency CDPs) for development allowed with an Emergency CDP.~~

17.44.090 De Minimis Waiver of ~~Coastal Development Permit~~ CDP

The Community Development Director may waive the requirement for a ~~Coastal Development Permit~~ CDP through a De Minimis CDP Waiver in compliance with this section upon a written determination that the development meets all of the criteria and procedural requirements set forth in subsections A through G below:

- A. **No Adverse Coastal Resource Impacts.** The development has no potential for adverse effects, either individually or cumulatively, on coastal resources.
- B. **LCP Consistency.** The development is consistent with the ~~certified Capitola Local Coastal Program~~ LCP.
- C. **Not Appealable to Coastal Commission.** The development is not of a type or in a location where an action on the development would be appealable to the Coastal Commission.
- D. **Notice.** Public notice of the proposed De Minimis CDP Waiver and opportunities for public comment shall be provided as required by Section 17.44.120 (Public Notice and ~~Hearing~~ Hearings), including provision of notice to the Coastal Commission.
- E. **Executive Director Determination.** The Community Development Director shall provide a notice of determination to issue a De Minimis CDP Waiver to the Executive Director of the Coastal Commission no later than 10 working days prior to the waiver being reported at a City public hearing (see subsection F below). If the Executive Director notifies the Community Development Director that a waiver should not be issued, the applicant shall be required to obtain a ~~Coastal Development Permit~~ CDP if the applicant wishes to proceed with the development.

F. **Review and Concurrence.**

- 1. The Community Development Director's determination to issue a De Minimis CDP waiver shall be subject to review and concurrence by the decision makers (i.e. Planning Commission or City Council, as applicable).
- 2. The Community Development Director shall not issue a De Minimis CDP Waiver until the public comment period, including at a minimum through and including the required reporting of the waiver at a public hearing, has expired. At such public hearing, the public shall have the opportunity to testify and otherwise participate in a hearing on the De Minimis CDP Waiver. If two or more decision makers object to the waiver, the De Minimis CDP Waiver shall not be issued and, instead, an application for a ~~Coastal Development Permit~~ CDP shall be required and processed in accordance with the provisions of this chapter. Otherwise, the De Minimis CDP Waiver shall be deemed approved, effective, and issued the day of the public hearing.
- 1.3. In addition to the noticing requirements above, within seven calendar days of effective date of a De Minimis CDP Waiver, the Community Development Director shall send a Notice of Final Action (via first class mail) describing the issuance and

effectiveness of the De Minimis CDP waiver to the Coastal Commission and any persons who specifically requested notice of such action.

~~F.G.~~ **Waiver Expiration.** A De Minimis Waiver shall expire and be of no further force and effect if the authorized development is not completed within two years of the effective date of the waiver. In this event, either a new De Minimis Waiver or a regular ~~Coastal Development Permit~~ CDP shall be required for the development.

17.44.100 Challenges to City Determination of a Coastal Development Permit ~~CDP Determinations~~

~~A. General.~~

A. City Determination.

1. The determination of whether a development is exempt, non-appealable, or appealable ~~for purposes of notice, hearing, and appeals procedures to the Coastal Commission~~ shall be made by the Community Development Director at the time the ~~Coastal Development Permit~~ CDP application is submitted or as soon thereafter as possible, and in all cases prior to the application being deemed complete for processing.
2. This determination shall be made with reference to the ~~certified Local Coastal Program~~ LCP, including any maps, land use designations, and zoning ordinances which are adopted as part of the ~~Local Coastal Program~~ LCP.

~~B. Procedure.~~ Where ~~an applicant, interested person, the Community Development Director, or the Executive Director of the Coastal Commission has a question as to the appropriate designation for proposed development, the following procedures shall establish whether that development is exempt, non-appealable, or appealable:~~

B. Notification of Decision.

1. The Community Development Director shall make his or her a determination as to what type of development is being proposed and shall inform the applicant and the Coastal Commission's Executive Director Commission district office in writing of the determination prior to:
 - a. Providing notice of the any potential permit action; or
 - b. Allowing any activity without a permit for exemptions or exclusions.
- 1.2. The Community Development Director's written notification shall also identify the City's notice and hearing requirements for that particular development (i.e., exempt, appealable, or non-appealable) the proposed project, if any.

C. Coastal Commission Review.

1. If the determination of the local government is challenged by the applicant, the Coastal Commission's Coastal Commission Executive Director, or an interested person, or if chooses to review the Community Development Director's

Attachment: Adoption Draft Zoning Code 7.31.2020 (Zoning Code Update)

- ~~determination, the City shall provide the Executive Director wishes to have a Coastal Commission with a copy of the application and determination as to permit requirement.~~
- ~~2.—If the appropriate designation, the Community Development Director shall notify the Coastal Commission of the dispute/question and shall request an Executive Director's opinion.~~
- ~~3.—The Executive Director shall, within ten working days of the request (or upon completion of a site inspection where such inspection is warranted), transmit his or her Executive Director's determination as to whether the development is exempt, non-appealable, or appealable.~~
- ~~2. Where, after the Executive Director's investigation, the Executive of permit requirement is the same as the Community Development Director's determination is not in accordance with, that determination shall become final and no further challenge is available.~~
- ~~4.3. If the Executive Director's determination conflicts with the Community Development Director's determination and the conflict cannot be resolved in a reasonable time, the Coastal Commission will hold a hearing for purposes of determining the appropriate designation for the proposed development, if so requested by the applicant, interested person, or Community Development Director to resolve the dispute in accordance with Coastal Commission regulations.~~

17.44.110 Application Submittal

- A. **Submittal Requirements.** ~~Coastal 112 Development Permit CDP~~ application submittals shall include all the information and materials required by the Community Development Department. It is the responsibility of the applicant to provide all necessary and requested evidence to allow for the reviewing authority to make a decision regarding whether the proposed development is consistent with the LCP, including with respect to the findings required by Section 17.44.130 (Findings for Approval). ~~The CDP application shall include, at a minimum:~~
- ~~1. Project plans and supporting materials sufficient to determine whether the project complies with all relevant policies of the Local Coastal Program, including a clear depiction of all existing conditions and development on the site, and all proposed development;~~
 - ~~2. Documentation of the applicant's legal interest in all the property upon which development is proposed to be performed and legal ability to undertake the proposed development, including properties that may be traversed and/or affected by construction.~~
 - ~~3. Documentation of any prior CDPs or other authorizations on the property, including any restrictions from permit conditions;~~

- ~~4. Documentation of any deed restrictions, easements, and any other encumbrances affecting potential allowable development and use on the property;~~
 - ~~5. To the extent not covered by subsections (3) and (4) above, all other restrictions that apply to the property, including copies of the legal documents and site plans noting where such restrictions apply;~~
 - ~~6. A description of any unpermitted development on the site, including any violations of existing CDP terms and conditions, and provisions so that all permitting and coastal resource issues associated with the unpermitted development can be resolved (see also Sections 17.44.070(E) and 17.44.180);~~
 - ~~7. A dated signature by or on behalf of each applicant, attesting to the truth, completeness and accuracy of the contents of the application and, if the signatory of the application is not the applicant, written evidence that the signatory is authorized to act as the applicant's representative and to bind the applicant in all matters concerning the application; and~~
 - ~~8. Any additional information deemed by the Community Development Director to be required for specific categories of development or for development proposed for specific geographic areas or in relation to the specific issues raised by the application.~~
- B. **Concurrent with ~~other permits~~ Other Permits.** The application for a CDP shall be made concurrently with application for any other non-CDP permits or approvals required by the City.

17.44.120 ~~Public~~ **Public** Notice and Hearings

~~17.44.120~~ **Public** Hearing

- A. ~~Public Hearing Requirements. Required.~~ All Planning Commission and City Council actions on CDP applications require a noticed public hearing.
- B. **Content of Notice.** The notice of public hearing may be combined with other required project permit notice and shall include the following information:
1. A statement that the project is within the coastal zone, and that the project decision will include a determination on a CDP.
 2. The name of the applicant, the City's file number assigned to the application, a general explanation of the matter to be considered, a general description of the location of the subject property, and any recommendation from a prior hearing body.
 3. A determination of whether the project is appealable to the Coastal Commission and the reasons this determination.
 - 4.4. The date, time and place of the hearing and/or decision on the application, and the phone number, email address, and street address of the Community Development

~~Permit applications requiring Planning Commission or City Council approval shall require a public hearing~~Department where an interested person may call or visit to obtain additional information or to provide input on the project.

5. ~~A statement that the proposed project is determined to be exempt from the California Environmental Quality Act (CEQA), or that a Negative Declaration, Mitigated Negative Declaration, or Environmental Impact Report has been prepared for the project. The hearing notice shall state that the hearing body will consider approval of the CEQA determination or document prepared for the proposed project.~~

~~B.—Posting and Noticing.~~

- C. ~~CDP applications.~~ A printed notice shall be posted at the ~~proposed development project site in~~ at least one location that is conspicuously visible to the general public at the time of application ~~submission~~ ten calendar days prior to the hearing.
- D. **Mailing.** Notice ~~of the required public hearing~~ shall be ~~provided~~mailed at least 10 calendar days prior ~~to the hearing on the proposed project by mailing notice~~ to:
1. The owner(s) and owner's agent of all properties for which development is proposed, the applicant, and any applicant representatives;
 2. Each local agency expected to provide essential facilities or services to the project;
 3. Any person who has filed a request for notice (e.g., for the site or for the particular development) with the Community Development Director;
 4. All owners and all occupants of parcels of real property located within 100 feet (not including roads) of the perimeter of the real property on which the development is proposed, but at a minimum all owners and all occupants of real property adjacent to the property on which the development is proposed;
 5. All agencies for which an approval for the proposed development may be required (e.g., USFWS, CDFW, RWQCB, etc.), including the State Lands Commission and the Monterey Bay National Marine Sanctuary when an application for a ~~Coastal Development Permit~~CDP is submitted to the City on property that is potentially subject to the public trust;
 6. All known interested parties that have submitted a request in writing to the Community Development Director to receive notice on a specific property; ~~and~~
 7. The ~~California~~ Coastal Commission; ~~Central Coast office;~~
 8. ~~The Community Development Director may also require additional means of notice that is determined necessary to provide adequate public notice of the application for the proposed project.~~

~~C. **Content of notice.** The required notice may be combined with other required project permit notice(s), shall be mailed by first class mail and shall include the following information:~~

- ~~1. A statement that the project is within the coastal zone, and that the project decision will include a determination on a Coastal Development Permit;~~
- ~~2. The date of filing of the application;~~
- ~~3. The name of the applicants and the applicants' agents;~~
- ~~4. The number assigned to the application;~~
- ~~5. A description of the proposed project and its location;~~
- ~~6. A determination of whether the project is appealable to the Coastal Commission and why or why not;~~
- ~~7. The date, time and place of the hearing and/or decision on the application, and the phone number, email address, and street address of the Community Development Department where an interested person could call or visit to obtain additional information or to input on the project;~~
- ~~8. A statement that the proposed project is determined to be exempt from the California Environmental Quality Act (CEQA), or that a Negative Declaration, Mitigated Negative Declaration, or Environmental Impact Report has been prepared for the project. The hearing notice shall state that the hearing body will consider approval of the CEQA determination or document prepared for the proposed project; and~~
- ~~9. A brief description of the procedures for public comment and decision on the application, including listing what review authority is to decide on the CDP application, as well as the procedure for appealing any action taken; and~~

~~8. **D.**—Any other person whose property, in the judgment of the Community Development Department, might be affected by the proposed project.~~

~~E. **Alternative to Mailing.** If the number of property owners to whom notice would be mailed in compliance with Subsection D above is more than 1,000, the Community Development Department may choose to provide notice by placing a display advertisement of at least one-eighth page in one or more local newspapers of general circulation at least ten days prior to the hearing.~~

~~F. **Newspaper Publication.** Notice shall be published in at least one newspaper of general circulation at least ten calendar days before the hearing.~~

~~G. **Additional Notice.**~~

1. In addition to the types of notice required above, the Community Development Department may provide additional notice as determined necessary or desirable.
2. Whenever a hearing is held regarding a permit for a drive-through facility, or modification of an existing drive-through facility permit, notice procedures shall incorporate the blind, aged, and disabled communities in order to facilitate their participation.

H. Failure to Receive Notice. The validity of the hearing shall not be affected by the failure of any resident, property owner, or community member to receive a mailed notice.

~~E.I. Re-noticing required~~**Required.** If a decision on a CDP is continued by the review authority to a date or time not specific, the item shall be re-noticed in the same manner and within the same time limits established by this ~~Section~~**section**. If a decision on a ~~Coastal Development Permit~~**CDP** is continued to a specific date and time within 30 90 days of the first hearing, then no re-noticing is required.

17.44.130 Findings for Approval

- A. **Conformance with LCP Required.** A ~~Coastal Development Permit~~**CDP** shall be granted only upon finding that the proposed project is consistent with the ~~certified Local Coastal Program~~**LCP**. As applicable to the proposed project, the review authority shall consider whether ~~the project: adoption of specific written factual findings, as applicable, supporting the conclusion that the proposed development conforms to the certified Local Coastal Program such as:~~
1. The project is consistent with the LCP Land Use Plan, and the LCP Implementation Program.
 2. The project maintains or enhances public views.
 3. The project maintains or enhances vegetation, natural habitats and natural resources.
 4. The project maintains or enhances low-cost public recreational access, including to the beach and ocean.
 5. The project maintains or enhances opportunities for visitors.
 6. The project maintains or enhances coastal resources.
 7. The project, including its design, location, size, and operating characteristics, is consistent with all applicable design plans and/or area plans incorporated into the LCP.
 8. The project is consistent with the LCP goal of encouraging appropriate coastal development and land uses, including coastal priority development and land uses (i.e., visitor-serving development and public access and recreation).
- B. **Basis for Decision.** The findings shall explain the basis for the conclusions and decisions of the City and shall be supported by substantial evidence in the record.

17.44.140 Notice of Final Action

The City's action on a ~~Coastal Development Permit~~CDP shall become final when all local rights of appeal have been exhausted per Section 17.44.150.A (Local Appeals). Within seven calendar days of a final decision on a CDP application, the City shall provide notice of its action by first class mail to the applicant, the Coastal Commission, and any other persons who have requested ~~to be noticed~~notice. The notice shall contain, at a minimum the following:

- A. **Cover Sheet/Memo.** The cover sheet/memo shall be dated and shall clearly identify the following information:
 1. All project applicants and project representatives, their address(es), and other contact information.
 2. Project description and location.
 3. All local appeal periods and disposition of any local appeals filed.
 4. Whether the City's decision is appealable to the Coastal Commission, the reasons for why it is or is not, and procedures for appeal to the Coastal Commission.
 5. A list of all additional supporting materials provided to the Coastal Commission (see Subsection B below).
 6. All recipients of the notice.
- B. **Additional Supporting Materials to the Coastal Commission.** The additional supporting materials shall include at a minimum the following:
 1. The final adopted findings and final adopted conditions.
 2. The final ~~adopted~~ staff report.
 3. The approved project plans.
 4. All other substantive documents cited and/or relied upon in the decision including CEQA documents, technical reports (e.g., geologic, geotechnical, biological, ~~etc.~~), correspondence, ~~etc~~and similar documents.

17.44.150 Appeals

- A. **Local Appeals.** Community Development Director decisions on ~~Coastal Development Permits~~CDPs may be appealed to the Planning Commission and Planning Commission decisions may be appealed to the City Council as follows:
 1. **Community Development Director Decisions.** Any decision of the Community Development Director may be appealed to the Planning Commission within 10 calendar days of the Community Development Director's decision.
 2. **Planning Commission Decisions.** Any decision of the Planning Commission may be appealed to the City Council within 10 calendar days of the Planning Commission's decision.

B. Appeals to the Coastal Commission.

1. In accordance with ~~PRC~~Public Resources Code Section 30603, any final approval decision by the City on a ~~Coastal Development Permit~~CDP in the geographic areas defined in subsections 3(a)-(b), below, or any final approval or denial decision by the City on a CDP for a major public works project (including a publicly financed recreational facility and/or a special district development), or a major energy facility located anywhere in the coastal zone, may be appealed to the Coastal Commission.
2. Appeals to the Coastal Commission may be filed by the project applicant, any aggrieved person, or any two members of the Coastal Commission.
3. The following types of projects may be appealed to the Coastal Commission:
 - a. Projects located between the sea and the first public road paralleling the sea or within 300 feet of the inland extent of any beach or of the mean high tide line of the sea where there is no beach, whichever is the greater distance.
 - b. Projects located on tidelands, submerged lands, public trust lands, within 100 feet of any wetland, estuary, or stream, or within 300 feet of the top of the seaward face of any coastal bluff.
 - c. Any development which constitutes a major public works project or a major energy facility.
4. Appeals must be submitted to the Coastal Commission within 10 working days of Coastal Commission receipt of a complete notice of final action.
5. City decisions may be appealed to the Coastal Commission only after an appellant has exhausted all local appeals pursuant to Section 17.44.150.A (Local Appeals), except that exhaustion of all local appeals is not required if any of the following occur:
 - a. The City requires an appellant to appeal to more local appellate bodies than have been certified as appellate bodies for ~~Coastal Development Permits~~CDPs in the coastal zone.
 - b. An appellant was denied the right of the initial local appeal by a City ordinance which restricts the class of persons who may appeal a local decision.
 - c. An appellant was denied the right of local appeal because City notice and hearing procedures for the development did not comply with ~~the provisions of~~ this title.
 - d. The City required an appeal fee for the filing or processing of the appeal ~~including any fees associated with accompanying permits (e.g.: a Design Permit, a Conditional Use Permit, etc.)~~.
6. Grounds for appeal of an approved or denied ~~Coastal Development Permit~~CDP are limited to the following:
 - a. For approval, that the development does not conform to the standards set forth in the ~~certified Local Coastal Program~~LCP, or the development does not

conform to the public access policies of the Coastal Act;

- b. An appeal of a denial of a permit for a major public works shall be limited to an allegation that the development conforms to the standards set forth in the ~~certified Local Coastal Program LCP~~ and the public access policies of the Coastal Act.

17.44.160 Permit Issuance

A. Effective Date of a ~~Coastal Development Permit CDP~~.

1. For City actions on ~~Coastal Development Permits CDPs~~ that are not appealable to the Coastal Commission, a ~~Coastal Development Permit CDP~~ shall become effective seven working days after the City's final decision.
2. For ~~City actions on Coastal Development Permits that are appealable to development within~~ the Coastal Commission, ~~a Coastal Development Permit CDP appeal area, CDPs~~ shall become effective after ten working days ~~of Coastal Commission receipt of a complete notice of final action~~ if no appeal has been filed. The ten-~~working-day~~ appeal period ~~shall start~~starts the day after the Coastal Commission receives adequate notice of the City's final ~~local action decision~~.

B. Expiration of Permits and Extensions.

1. ~~A Coastal Development Permit A CDP~~ not exercised within two years shall expire and become void, unless the permittee applies for an extension of the expiration deadline prior to the permit expiration ~~of the permit~~.
2. An extension request may only be granted for good cause, and only if there are no changed circumstances that may affect the consistency of the development with the LCP (and the Coastal Act, if applicable). In cases where an extension is not granted, the CDP shall be considered expired and the applicant shall be required to apply for a new CDP to undertake ~~any such~~the proposed development.
3. Any extension request shall be in writing by the applicant or authorized agent prior to expiration of the two-year period ~~(and, The City will not consider the extension request if received after the CDP expiration deadline, Public notice and hearing requirements for an extension requests shall not be considered). Such extensions shall be processed the same as for a CDP amendments for purpose of noticed per the requirements of 17.44.120(A) and (B) amendment.~~
4. De Minimis CDP Waivers may not be extended beyond the two-year authorization period.

C. CDP Amendment.

1. Provided the CDP has been exercised prior to expiration, or has not yet expired, an applicant may request a CDP amendment by filing an application to amend the CDP pursuant to the requirements of this chapter that apply to new CDP applications, including, but not limited to, public notice and hearing requirements.

2. Any approved CDP amendment must be found consistent with all applicable ~~Local Coastal Program~~LCP requirements and the Coastal Act if applicable.
 3. Any CDP amendment shall be processed as appealable to the Coastal Commission if the base CDP was also processed as appealable, or if the development that is the subject of the amendment makes the amended project appealable to the Coastal Commission.
- D. **Revocation of Permits.** Where one or more of the terms and conditions of a CDP have not been, or are not being, complied with, or when a CDP was granted on the basis of false material information, the original review authority (Community Development Director, Planning Commission or City Council) may revoke or modify the CDP following a public hearing. Notice of such public hearing shall be the same as would be required for a new CDP application.
- E. **CDP Application Resubmittals.** For a period of twelve months following the denial or revocation of a ~~Coastal Development Permit~~CDP, the City shall not accept a CDP application for the same or substantially similar project for the same site, unless for good cause the denial or revocation action includes an explicit waiver of this provision.

17.44.170 Emergency ~~Coastal Development Permits~~CDPs

- A. **Purpose.** An Emergency ~~Coastal Development Permits~~CDP may be granted at the discretion of the Community Development Director for projects normally requiring CDP approval. To be eligible for an Emergency CDP, a project must be undertaken as an emergency measure to prevent loss or damage to life, health or property, or to restore, repair, or maintain public works, utilities and services during and immediately following a natural disaster or serious accident.
- B. **Application.** Application for an Emergency CDP shall be made to the City in writing if time allows, and by telephone or in person if time does not allow. The applicant shall submit the appropriate fees at the time of application for an Emergency CDP.
- C. **Required Information.** The information to be reported during the emergency, if it is possible to do so, or to be fully reported after the emergency, shall include all of the following:
1. The nature of the emergency.
 2. The cause of the emergency, ~~insofar as~~to the extent this can be established.
 3. The location of the emergency.
 4. The remedial, protective, or preventive work required to deal with the emergency.
 5. The circumstances during the emergency that appeared to justify the course of action taken, including the probable consequences of failing to take action.
 6. All available technical reports and project plans.
- D. **Verification of Facts.** The Community Development Director or other designated local

official shall verify the facts, including the existence and nature of the emergency, as time allows. The Community Development Director may request, at the applicant's expense, verification by a qualified professional of the nature of the emergency and the range of potential solutions to the emergency (including identifying how the proposed solutions meet the criteria for granting the ~~emergency Coastal Development Permit~~; Emergency CDP). The Community Development Director ~~shall~~may consult with the Coastal Commission as time allows ~~in determining to determine~~ whether to issue an Emergency CDP.

- E. **Public Notice.** The Community Development Director shall provide public notice, including notice to the Coastal Commission, as soon as reasonably possible, of the proposed emergency action, with the extent and type of notice determined on the basis of the nature of the emergency itself.
- F. **Criteria for Granting Permit.** The Community Development Director may grant an Emergency CDP upon making all of the following findings:
1. An emergency exists and requires action more quickly than permitted by the procedures for ordinary ~~Coastal Development Permits~~CDP.
 2. The development can and will be completed within ~~thirty~~30 days unless otherwise specified by the terms of the permit.
 3. Public comment on the proposed emergency action has been reviewed if time allows.
 4. The work proposed will be consistent with the requirements of the ~~certified~~ LCP.
 - ~~5. The proposed work is the minimum amount of temporary development necessary to abate the emergency in the least environmentally damaging manner.~~
- G. **Conditions.** The Community Development Director may attach reasonable terms and conditions to the granting of an Emergency CDP, including an expiration date and the necessity for a regular ~~Coastal Development Permit~~CDP application by a specified date. At a minimum, all Emergency CDPs shall include the following conditions:
1. The Emergency CDP shall be voided if the approved activity is not undertaken within ~~30 days of issuance of the Emergency CDP~~a reasonable time period as determined by the Community Development Director.
 2. The Emergency CDP shall expire 60 days following its issuance, or alternative time period as determined by the Community Development Director. Any work completed outside of this time period requires a regular CDP approval unless an extension is granted by the City for good cause.
 3. The emergency development authorized by the Emergency CDP is only temporary, and ~~can only be allowed to remain provided a regular CDP is obtained to recognize it. Absent a regular CDP, the emergency development shall be removed and the affected area restored to pre-emergency conditions or better within 6 months of Emergency CDP issuance.~~may remain only with approval of a regular CDP.

- ~~4. Within~~ The applicant shall submit an application for a regular CDP within 30 days of completion of construction authorized by the Emergency CDP, ~~site plans and cross sections shall be submitted to the~~ or alternative time period as determined by the Community Development Director ~~clearly identifying all development completed under the Emergency CDP (comparing any previous condition to both the emergency condition and to the post-work condition), along with a narrative description of all emergency development activities undertaken pursuant to the emergency authorization. Photos.~~ The application shall include all information and materials required by the Department, including photographs (if available) showing the project site before ~~the emergency (if available),~~ during, and after emergency project construction activities, and after the work authorized by the Emergency.
- ~~4.5. If the applicant does not apply for or obtain a regular CDP is complete shall also be provided to the Community~~ within the specified time period, the emergency development may be subject to enforcement action in accordance with Section 17.44.180 (Coastal Development Director Permit Violations).

H. Limitations.

1. The emergency work authorized under approval of an Emergency CDP shall be limited to activities necessary to protect the endangered structure or essential public infrastructure.
2. The Emergency CDP shall be voided if the approved Emergency CDP is not exercised within 30 days of issuance of the ~~emergency~~ permit.
3. The Emergency CDP shall expire 60 days after issuance. Any work completed outside of these time periods requires a regular ~~Coastal Development Permit~~ CDP approval unless an extension is granted by the City for good cause.

- I. **Application for Regular ~~Coastal Development Permit~~ CDP.** ~~Upon~~ After the issuance of an Emergency CDP, the applicant shall submit a completed CDP application and any required technical reports within a time specified by the Community Development Director, but not to exceed 30 days. All emergency development approved pursuant to this section is considered temporary and ~~must~~ shall be ~~removed and the area restored~~ subject to enforcement action in accordance with Section 17.44.180 (CDP Violations) if an application ~~for~~ to recognize the development is not submitted within ~~6 months of the timeframe specified in~~ the date of the emergency ~~Emergency~~ CDP issuance, unless the Community Development Director authorizes an extension of time for good cause.

- J. **Reporting of Emergency Permits.** The Community Development Director shall inform (within five working days) the Executive Director of the Coastal Commission that an ~~emergency~~ Emergency CDP has been issued, and shall report the Emergency CDP to the City Council and Planning Commission at the first scheduled meeting after the Emergency CDP has been issued.

17.44.180 ~~Coastal Development Permit~~ CDP (~~CDP~~) Violations

A. Enforcement of Violations.

1. The City will actively investigate and enforce any development activity that occurs within the coastal zone without a ~~Coastal Development Permit~~ CDP pursuant to the requirements of ~~this~~ the LCP. The City will work to resolve any alleged violations of ~~this~~ the LCP in a timely manner, including through the use of appropriate enforcement actions.
2. In addition to all other available remedies, the City may seek to enforce the ~~provisions of the~~ LCP and the Coastal Act pursuant to ~~the provisions of~~ Public Resources Code ~~sections~~ Sections 30800-30822.
3. If the City does not ~~act to resolve such~~ violations in a timely manner, the Coastal Commission retains the authority to enforce the requirements of ~~this~~ the LCP through its own enforcement actions pursuant to Coastal Act Sections 30809 and 30810.

B. **Civil Liability.** Any person who performs or undertakes development in violation of the LCP or inconsistent with ~~any coastal development permit~~ a previously issued CDP may, in addition to any other penalties, be civilly liable in accordance with ~~the provisions of~~ Public Resources Code ~~section~~ Section 30820.

C. **Legal Lot Required.** Development may only be undertaken on a legally-established lot.

D. **Removal of Existing Violations.** ~~No Coastal Development Permit~~ No CDP application (including CDPs, CDP exclusions and exemptions, and De Minimis CDP waivers) shall be approved unless all unpermitted development on the property that is functionally related to the proposed development is proposed to be removed (and the area restored) or retained consistent with the requirements of the ~~certified~~ LCP.

PART 3

Citywide Standards

| | |
|--|-------------|
| Chapter 17.48 - Height, Setbacks, and Floor Area..... | 48-1 |
| 17.48.010 Purpose | |
| 17.48.020 Height Measurement and Exceptions | |
| 17.48.030 Setback Measurement and Exceptions | |
| 17.48.040 Floor Area and Floor Area Ratio | |
| Chapter 17.52 - Accessory Structures and Uses..... | 52-1 |
| 17.52.010 Purpose and Applicability | |
| 17.52.020 Accessory Structures | |
| 17.52.030 Accessory Uses | |
| Chapter 17.56 - Archaeological and Paleontological Resources..... | 56-1 |
| 17.56.010 Purpose and Intent | |
| 17.56.020 Archaeological/Paleontological Survey Report | |
| 17.56.030 Environmental Assessment Requirement | |
| 17.56.040 Development Standards | |
| Chapter 17.60 - Fences and Walls..... | 60-1 |
| 17.60.010 Permit Requirements | |
| 17.60.020 Measurement of Fence and Wall Height | |
| 17.60.030 Height Limits | |
| 17.60.040 Fences Adjacent to Soquel Creek Pathway and Grand Avenue Walkway | |
| 17.60.050 Materials | |
| 17.60.060 Parking Lot Screening | |
| 17.60.070 Private Agreements | |
| Chapter 17.64 - Environmentally Sensitive Habitat Areas..... | 64-1 |
| 17.64.010 Purpose | |
| 17.64.020 Applicability | |
| 17.64.030 General Standards | |
| 17.64.040 Soquel Creek, Lagoon, and Riparian Corridor | |
| 17.64.050 Monarch Butterfly Habitat – Rispin-Soquel Creek and Escalona Gulch | |
| Chapter 17.72 - Landscaping..... | 72-1 |
| 17.72.010 Purpose | |
| 17.72.020 Applicability | |
| 17.72.030 Water Efficient Landscape Design and Installation Ordinance | |

- 17.72.040 Landscape Plans
- 17.72.050 Required Landscape Areas
- 17.72.060 Landscape Standards
- 17.72.070 Landscape Maintenance
- Chapter 17.74 - Accessory Dwelling Units..... 74-1**
 - 17.74.010 Purpose
 - 17.74.020 Definitions
 - 17.74.030 Permitting Process
 - 17.74.040 General Requirements
 - 17.74.050 Units Subject to Limited Standards
 - 17.74.060 Units Subject to Full Review Standards
 - 17.74.070 Units Requiring a Design Permit
 - 17.74.080 Development Standards
 - 17.74.090 Objective Design Standards
 - 17.74.100 Deviation from Standards
 - 17.74.110 Findings
 - 17.74.120 Deed Restrictions
 - 17.74.130 Incentives
- Chapter 17.76 - Parking and Loading..... 76-1**
 - 17.76.010 Purpose
 - 17.76.020 Applicability
 - 17.76.030 Required Parking Spaces
 - 17.76.040 General Requirements
 - 17.76.050 On-site Parking Alternatives
 - 17.76.060 Parking Design and Development Standards
 - 17.76.070 Parking Lot Landscaping
 - 17.76.080 Bicycle Parking
 - 17.76.090 Visitor-Serving Parking
 - 17.76.100 On-Site Loading
- Chapter 17.80 -Signs..... 80-1**
 - 17.80.010 Purpose and Applicability
 - 17.80.020 Definitions
 - 17.80.030 Permit Requirements
 - 17.80.040 Rules of Measurement
 - 17.80.050 Signs Allowed Without Permits
 - 17.80.060 Prohibited Signs
 - 17.80.070 General Sign Standards
 - 17.80.080 Standards for Specific Types of Signs
 - 17.80.090 Design Standards
 - 17.80.100 Residential Signs
 - 17.80.110 Temporary Signs
 - 17.80.120 Adjustment to Sign Standards

- 17.80.130 Master Sign Program
- 17.80.140 Nonconforming Signs
- 17.80.150 Violations and Enforcement

Chapter 17.84 - Historic Preservation.....84-1

- 17.84.010 Purpose
- 17.84.020 Types of Historic Resources
- 17.84.030 Architectural Historian
- 17.84.040 Adding or Removing Designated Historic Resource Status
- 17.84.050 Maintenance of Potential Historic Resource List
- 17.84.060 Criteria for Designating Historic Resources
- 17.84.070 Historic Alteration Permit
- 17.84.080 Demolition of Historic Resources
- 17.84.090 Historic Preservation Incentives

Chapter 17.88 - Incentives for Community Benefits..... 88-1

- 17.88.010 Purpose
- 17.88.020 Incentives Restricted to Added Benefits
- 17.88.030 Eligibility
- 17.88.040 Allowable Benefits
- 17.88.050 Available Incentives
- 17.88.060 Relationship to State Density Bonus Law
- 17.88.070 Application Submittal and Review
- 17.88.080 Findings
- 17.88.090 Post-Decision Procedures

Chapter 17.96 - Supplemental Standards..... 96-1

- 17.96.010 Purpose
- 17.96.020 Animal Keeping
- 17.96.030 Emergency Shelters
- 17.96.040 Home Occupations
- 17.96.050 Intersection Sight Distance
- 17.96.060 Large Commercial Land Uses
- 17.96.070 Large Home Day Care
- 17.96.080 Large Residential Care Facilities
- 17.96.090 Offshore Oil Development Support Facilities
- 17.96.100 Permanent Outdoor Displays
- 17.96.110 Outdoor Lighting
- 17.96.120 Placement of Underground Utilities
- 17.96.130 Recycling Collection Facilities
- 17.96.140 Self-Storage Facilities
- 17.96.150 Solar Energy Systems
- 17.96.160 Soquel Creek Pathway

- 17.96.170 Temporary Sidewalk Dining
- 17.96.180 Temporary Uses and Structures

Chapter 17.100 - Mobile Home Park Conversions.....100-1

- 17.100.010 Purpose and Intent
- 17.100.020 Applicability
- 17.100.030 Definitions
- 17.100.040 Relocation Impact Report
- 17.100.050 Notice to Prospective Occupants of Pending Change in Park Status
- 17.100.060 Exemptions from Relocation Assistance Obligations
- 17.100.070 Application for Change of Use – Public Hearing – Findings
- 17.100.080 Measures to Prevent Avoidance of Relocation Assistance Obligations
- 17.100.090 Compliance with Relocation Assistance
- 17.100.100 Modification and Revocation of Approved Closure or Conversion
- 17.100.110 Expiration and Extension of Approval
- 17.100.120 Preemption
- 17.100.130 Severability

Chapter 17.104 - Wireless Communication Facilities.....104-1

- 17.104.010 Purpose and Intent
- 17.104.020 Definitions
- 17.104.030 Applicability and Exemptions
- 17.104.040 Permit Requirements
- 17.104.050 Standard Conditions of Approval
- 17.104.060 Preferred Siting and Location
- 17.104.070 Development Standards
- 17.104.080 Operation and Maintenance Requirements
- 17.104.090 Temporary Wireless Communications Facilities
- 17.104.100 Limited Exemption from Standards
- 17.104.110 Severability

Chapter 17.48 – HEIGHT, SETBACKS, AND FLOOR AREA

Sections:

- 17.48.010 Purpose
- 17.48.020 Height Measurement and Exceptions
- 17.48.030 Setback Measurement and Exceptions
- 17.48.040 Floor Area and Floor Area Ratio

17.48.010 Purpose

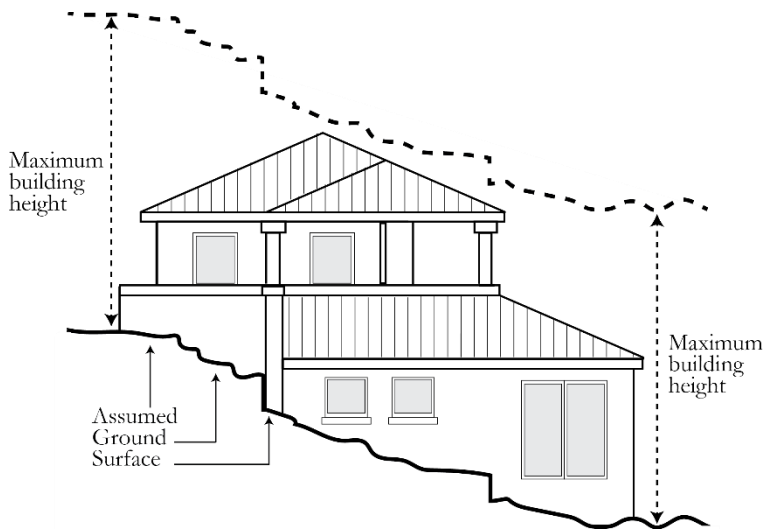
This chapter establishes rules for the measurement of height, setbacks, and floor area, and permitted exceptions to height and setback requirements.

17.48.020 Height Measurement and Exceptions

A. Measurement of Height.

1. The height of a building is measured as the vertical distance from the assumed ground surface to the highest point of the building.
2. Assumed ground surface means a line on the exterior wall of a building that connects the points where the perimeter of the wall meets the finished grade. See Figure 17.48-1.
3. If grading or fill on a property within five years of an application increases the height of the assumed ground surface, height shall be measured using an estimation of the assumed ground surface as it existed prior to the grading or fill.

FIGURE 17.48-1: MEASUREMENT OF MAXIMUM PERMITTED BUILDING HEIGHT



B. Height Exceptions. Buildings may exceed the maximum permitted height in the applicable zoning district as shown in Table 17.48-1. These exceptions may not be combined with any other height exceptions, including but not limited to allowances for additional height in the MU-V zone or for historic structures.

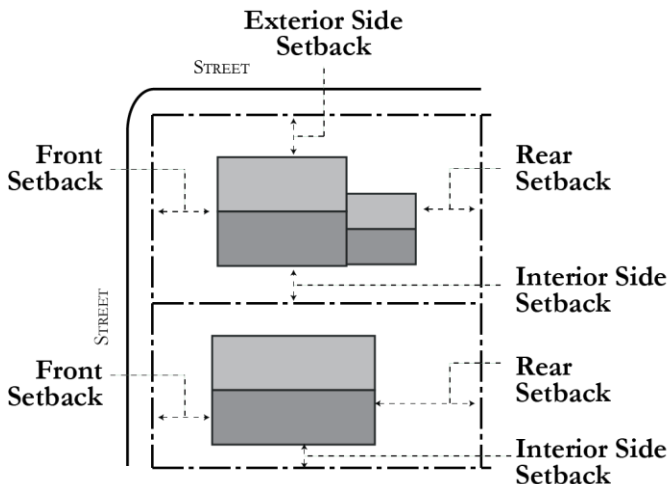
TABLE 17.48-1: ALLOWED PROJECTIONS ABOVE HEIGHT LIMITS

| Structures Allowed Above Height Limit | Maximum Coverage | Maximum Projection Above Height Limit |
|---|---|--|
| Non-habitable decorative features including spires, belfries, cupolas, domes and other similar architectural elements | 10% of roof area | 3 ft. in the R-1 zoning district; 6 ft. elsewhere |
| Skylights | 20% of roof area | 1 ft. |
| Chimneys not over 6 feet in width | 10% of roof area | 3 ft. in R-1 zoning district; 6 ft. elsewhere |
| Flagpoles not over 8 inches in diameter | N/A | 3 ft. in R-1 zoning district; 6 ft. elsewhere |
| Photovoltaic panels and thermal recovery systems | No restriction; subject to California building code | 4 ft. |
| Building mounted telecommunications facilities | See Chapter 17.104 | |

17.48.030 Setback Measurement and Exceptions

A. Setback Measurement. Setbacks shall be measured as the distance between the property line and the nearest point of the structure along a line at a right angle to the property line. See Figure 17.48-2.

FIGURE 17.48-2: SETBACK MEASUREMENT



- B. Yards.** When unique circumstances exist, the Community Development Director has the authority to determine the lot configuration based on existing conditions and function of the lot.
- C. Projections over Property Lines.** Structures may not extend beyond a property line or into the public right-of-way, except when allowed with an Encroachment Permit.
- D. Projections into Required Setback.** Features of the primary structure on a lot may project into required setback areas as shown in Table 17.48-2, subject to the requirements of the Building Code. See Chapter 17.52 (Accessory Structures and Uses) for setback requirements that apply to accessory structures. New projections into setbacks associated with ESHA are limited to the exceptions of section 17.64.030.F (Setback Exceptions on Developed Lots).

Note: See specific zoning district for required minimum setback

TABLE 17.48-2: ALLOWED PROJECTIONS INTO REQUIRED SETBACKS

| | Maximum Projection into Setback | | | | Minimum Distances from Property Lines |
|--|---------------------------------|----------------|-----------------------|---------------|---|
| | Front | Rear | Interior Side | Exterior Side | |
| Roof Projections | | | | | |
| Cornices, eaves, canopies, and similar roof projections | 4 ft. | 4 ft. | 2 ft. | 2 ft. | <u>All:</u> 3 ft. |
| Building Wall Projections | | | | | |
| Bay windows, balconies, sills, fireplaces, chimneys, and similar wall projections [1] | 2 ft. | 2 ft. | 2 ft. | 2 ft. | <u>All:</u> 3 ft. |
| Entry Features | | | | | |
| Stairways and fire escapes or similar features | Not allowed | 4 ft. | No max | Not allowed | <u>Front:</u> Not allowed <u>Exterior Side:</u> Not allowed <u>Interior Side:</u> 3 ft. <u>Rear:</u> 5 ft. |
| At grade flatwork such as concrete paving and patios | No max | No max | No max | No max | <u>All:</u> No min |
| Landing places, patios, and decks 18 inches or less above grade | No max | No max | No max | No max | <u>Front and Exterior Side:</u> 5 ft. <u>Interior Side and Rear:</u> 3 ft. |
| Open and unenclosed entry porches and decks 19 to 30 inches above grade | 4 ft. | 6 ft. | ½ of required setback | 4 ft. | <u>Front:</u> 10 ft. <u>Exterior Side and Rear:</u> 5 ft. <u>Interior Side:</u> 3 ft. |
| Covered entry porch and decks 19 to 30 inches above grade including roof and roof overhang | 5 ft. | Not Applicable | Not Applicable | 4 ft. | <u>Front:</u> 10 ft. <u>Exterior side:</u> 5 ft. <u>Interior Side and Rear:</u> Not applicable |
| Wheelchair ramps and similar features for the disabled | No max | No max | No max | No max | <u>All:</u> No min |

Notes:

[1] Projecting bay window may not exceed 60 percent of the width of the wall in which it is located.

- E. Allowed Encroachments in Setback Areas.** The following accessory structures and site improvements may project into required setback areas as shown in Table 17.48-3,

Attachment: Adoption Draft Zoning Code 7.31.2020 (Zoning Code Update)

subject to the requirements of the Building Code. New encroachments into setbacks associated with specific coastal resource issues (e.g., ESHA setbacks, coastal hazard setbacks, etc.) are limited to the exceptions of Section 17.64.030.F (Setback Exceptions on Developed Lots).

TABLE 17.48-2: ALLOWED ENCROACHMENTS INTO REQUIRED SETBACKS

| | Maximum Projection into Setback | | | | Minimum Distances from Property Lines |
|---|---------------------------------|--------|---------------|---------------|--|
| | Front | Rear | Interior Side | Exterior Side | |
| Decorative Site Features | | | | | |
| Trellis structure up to 10 ft. in height open on all sides; Arbors with a minimum of two open sides utilized over a walkway | No max | No max | No max | No max | <u>All</u> : No min |
| Trellis structure up to 10 ft. in height open on at least three sides, and the walls of the structure are at least 50 percent transparent | Not Allowed | No max | No max | Not Allowed | <u>Rear and Interior Side</u> : No min <u>Front and Exterior Side</u> : Not allowed |
| Planter boxes and masonry planters with a maximum height of 42 inches | No max | No max | No max | No max | <u>All</u> : No min |
| Decorative ornamental features up to a maximum height of 6 ft. which does not enclose the perimeter of the property | No max | No max | No max | No max | <u>All</u> : No min |
| Entertainment Features | | | | | |
| Hot Tubs | Not allowed | No max | Not allowed | Not allowed | <u>Rear</u> : 2 ft. <u>All Other</u> : Not allowed |
| Pools | Not allowed | No max | Not allowed | Not allowed | <u>Rear</u> : 5 ft. <u>All Other</u> : Not allowed |
| Fire pits up to 30 inches in height | No max | No max | No max | No max | <u>All</u> : 5 ft. |
| Outdoor kitchens. The kitchen may include gas, electric and plumbing, except electric service may not be 220 volts and drain size may not exceed that allowed for a mini bar. Includes pizza ovens. | Not allowed | No max | Not allowed | Not allowed | <u>Rear</u> : 5 ft. |
| Other Structures and Equipment | | | | | |
| Children’s play equipment, movable dog house, and similar moveable objects | No max | No max | No max | No max | <u>All</u> : No min |
| Rain harvest tanks that do not exceed 8 ft. in height | Not allowed | No max | No max | No max | <u>Front</u> : Not allowed <u>All Other</u> : No min |
| Screened mechanical equipment including hot water heaters and <u>air conditioning units</u> | Not allowed | No max | No max | Not Allowed | <u>Rear and Interior Side</u> : 3 ft. <u>Front and Exterior Side</u> : Not allowed |

Attachment: Adoption Draft Zoning Code 7.31.2020 (Zoning Code Update)

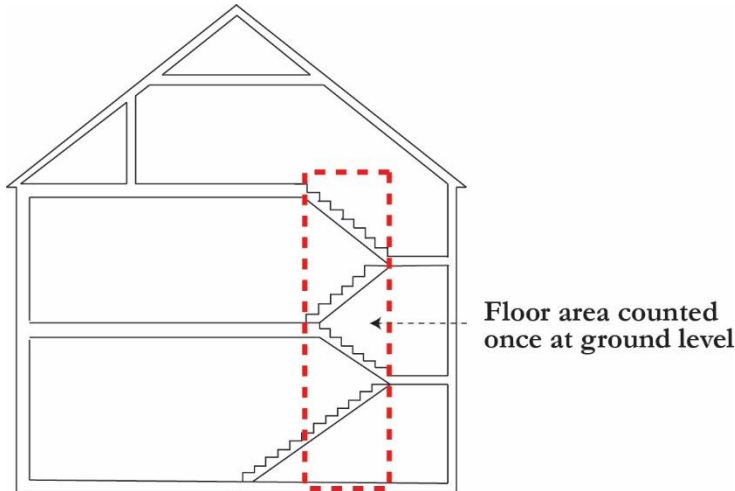
F. Encroachments in the Public Right-of-Way.

1. ~~A privately-installed structure may encroach~~ into the public right-of-way ~~may be allowed, but~~ only when ~~such encroachments are~~ the encroachment is authorized by the Public Works Director or Planning Commission. ~~Encroachments as provided in the public right-of-way in Municipal Code Chapter 12.56 (Privately Installed Improvements on Public Property or Easements).~~
- 1.2. ~~In~~ the coastal zone, ~~a privately-installed structure encroaching into the public right-of-way~~ may require via a Coastal Development Permit (CDP) as specified by Chapter 17.44 (Coastal Overlay Zone) and the findings for approval of a CDP as specified in 17.44.130 (Findings for Approval), with the additional findings that the encroachment does not restrict lateral and vertical public coastal access, does not obstruct public coastal views, and does not impact ESHA, as identified in the Local Coastal Program. ~~In addition, to~~ To the extent the encroachment is allowed, ~~annual fees shall be charged with revenues dedicated to public coastal access improvements, and~~ all encroachments shall be revocable. ~~removed if the area is needed to provide for the continuance of public coastal access.~~

17.48.040 Floor Area and Floor Area Ratio

- A. **Floor Area Defined.** Floor area means the sum of the horizontal areas of all floors of an enclosed structure, measured from the outside perimeter of the exterior walls.
- B. **Floor Area Calculation.**
 1. Floor area includes all interior area below a roof and within:
 - a. The outer surface of the exterior walls; or
 - b. The centerlines of party walls separating buildings or portions thereof; or
 - c. All area within the roof line of a carport.
 2. Floor area includes the entire area in all enclosed structures without deduction for features such as interior walls or storage areas.
 3. In the case of a multi-story building with a covered or enclosed stairways, stairwells or elevator shafts, the horizontal area of such features are counted only once at the floor level of their greatest area of horizontal extent. See Figure 17.48-3.

FIGURE 17.48-3: FAR MEASUREMENT FOR STAIRWAYS



4. Interior area of a building with a floor-to-ceiling height of greater than 16 feet are counted twice in the floor area calculation.
5. The following features are included in the floor area calculation:
 - a. All upper floor area greater than 4 feet in height, measured between the bottom of the upper floor and the top of the ceiling.
 - b. All accessory structures other than a single building 120 square feet or less, 10 feet or less in height, and without plumbing fixtures.
 - c. Carports.
6. For all uses, the following features are excluded from the floor area calculation:
 - a. Covered or uncovered decks; and patios.
 - b. Trellises, porte-cocheres not more than 10 feet in height, and similar outdoor space which are open on at least three sides, not including carports.
 - c. Bay windows, chimneys, and other similar wall projections.
 - d. Up to 250 square feet of an enclosed garage on a lot ~~3,000~~2,586 square feet or less.
 - ~~e.~~ e. On a lot between 2,586 and 3,018 square-feet with an enclosed garage, up to the difference between the maximum allowed floor area and 1,750 square feet.
 - ~~f.~~ f. Underground parking garages not visible from a public street.
 - ~~g.~~ g. Basements when all walls are below grade and not visible. Basements are included in calculations of required on-site parking to serve the use.
7. For non-residential uses, the following features are excluded from the floor area calculation:

- a. Outdoor improvements such as patios, decks, courtyards, outdoor dining areas, and other areas used by customers and employees. These features are included in calculations of required on-site parking to serve the use.
- b. Arcades, porticoes, and similar open areas that are located at or near street level and are accessible to the general public but are not designed or used as sales, display, storage, service, or production areas.
- c. Quasi-public seating areas located in a privately owned shopping center which is open to all of the patrons of all of the businesses of the shopping center and which consists of a seating area or similar area where there are tables, chairs, benches or landscaping or other similar amenities.

C. Floor Area Ratio.

1. Floor area ratio (FAR) is calculated by dividing the total floor area of all buildings on a site as defined in Section B (Floor Area Calculation) above by the net parcel area.
2. Net parcel area excludes: a) any recorded easements to allow others to use the surface of the property for access to an adjacent property or other similar use, and b) any area under the high water mark that extends into a waterway.

Chapter 17.52 – ACCESSORY STRUCTURES AND USES

Sections:

- 17.52.010 Purpose and Applicability
- 17.52.020 Accessory Structures
- 17.52.030 Accessory Uses

17.52.010 Purpose and Applicability

This chapter establishes requirements for accessory structures and uses in residential and non-residential zoning districts. These requirements do not apply to accessory dwelling units, including two-story accessory dwelling units above a detached garage, which are addressed in Chapter 17.74 (Secondary Dwelling Units).

17.52.020 Accessory Structures

A. All Accessory Structures. The following requirements apply to accessory structures in all zoning districts.

1. Accessory structures shall be clearly incidental and subordinate to the primary structure on the same lot.
2. Accessory structures may not be located on a separate lot from the primary use to which it is incidental and subordinate.
3. A Minor Design Permit is required for garages, sheds and other enclosed buildings with one or more of the following characteristics: an enclosed area of over 120 square feet, a height of over 10 feet, or plumbing fixtures per Section 17.120.030.A.
4. Accessory structures attached to a primary structure are considered a part of the primary structure and shall comply with all standards applicable to the primary structure.
5. Accessory structures may not be designed or used as a bedroom, sleeping area, and/or kitchen, except for accessory dwelling units consistent with Section 17.74 (Accessory Dwelling Units) and outdoor kitchens.
6. In the coastal zone, accessory structures shall be sited and designed so that they do not extend into setbacks associated with coastal resource issues (e.g., ESHA setbacks and coastal hazard setbacks). A proposed accessory structure that is located in the coastal zone may require a Coastal Development Permit (CDP) as specified by Chapter 17.44 (Coastal Overlay Zone) and the findings for approval of a CDP as specified in 17.44.130 (Findings for Approval).

B. Accessory Structures in Residential Zoning Districts.

1. **Development Standards.** Accessory structures in residential zoning districts shall comply with the development standards in Table 17.52-1 and in Figure 17.52-1.

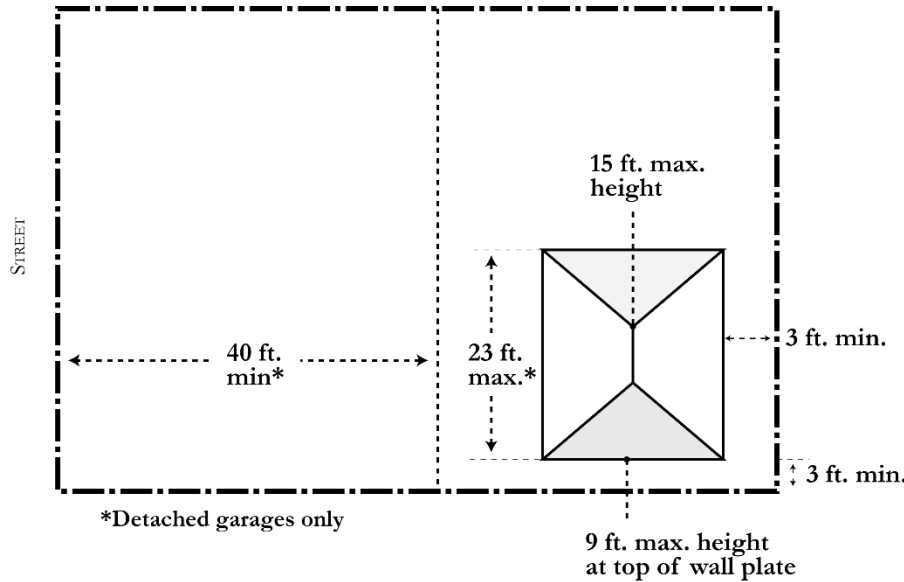
TABLE 17.52-1: ACCESSORY STRUCTURE STANDARDS IN RESIDENTIAL ZONING DISTRICTS

| | Single-Family Residential Zoning Districts | Multi-Family Residential Zoning Districts | Additional Standards |
|-------------------|--|---|-----------------------|
| Height, Maximum | | | |
| Structure | 15 ft. [1] | 15 ft. | Section 17.52.020.B.2 |
| Top of Wall Plate | 9 ft. | 9 ft. | |
| Width, Maximum | 23 ft. for detached garages; None for other accessory structures | None | |
| Setbacks, Minimum | | | Section 17.52.020.B.3 |
| Front | 40 ft. for detached garages; Same as primary structure for other accessory structures | Same as primary structure | |
| Interior Side | 3 ft. | 3 ft. | |
| Street Side | Same as primary structure | 3 ft. | |
| Rear | 3 ft. | 3 ft. | |

Note:

[1] Accessory structures less than 8 feet from a rear or interior side property line may not exceed 12 feet in height.

FIGURE 17.52-1: DETACHED GARAGE STANDARDS IN RESIDENTIAL ZONING DISTRICTS



Attachment: Adoption Draft Zoning Code 7.31.2020 (Zoning Code Update)

- C. Height Exception.** The Planning Commission may approve an exception to allow additional height of an accessory structure if necessary to match the architectural style of the existing primary structure.
1. **Setback Exceptions.** One accessory structure permanently attached to the ground is allowed in required side and rear setback areas if the structure is less than 10 feet in height, has 120 square feet or less of enclosed area, and has no plumbing. One additional accessory structure is allowed in required side and rear setback areas with an Administrative Permit.
 2. **Driveway Standards.** The placement of detached garages shall allow for the design and location of driveways consistent with Chapter 17.76 (Parking and Loading).
 3. **Nonconforming Garages.** An existing detached garage in a residential single-family zoning district that does not comply with development standards in Table 17.52-1 is legal nonconforming and may be repaired, renovated, or replaced provided that the nonconformity is not increased or exacerbated.
- D. Accessory Structures in Non-Residential Zones.** Accessory structures in non-residential zoning districts are subject to the same development standards (e.g., height and setbacks) as primary structures in the applicable zoning district. Accessory structures should be located to the side or rear of buildings and screened from public view.

17.52.030 Accessory Uses

- A. Residential Accessory Uses.** The following requirements apply to accessory uses in residential zoning district.
1. Accessory uses shall be located on the same parcel as a residence and shall be clearly incidental and subordinate to the residence.
 2. Accessory uses shall not change the character of the residential use. Examples of permitted accessory uses include home occupations and personal property sales (i.e., garage or yard sales).
- B. Non-Residential Accessory Uses.** The following requirements apply to accessory uses in non-residential zoning districts.
1. Accessory uses shall be a part of and clearly incidental and subordinate to the primary use to which it relates.
 2. Accessory uses shall be located on the same parcel as the primary use to which it is incidental and subordinate, within the structure.
 3. Accessory uses shall be customarily associated with the primary use to which it is incidental and subordinate. Examples of common non-residential accessory uses include ATMs, vending machines, newsstands, and personal service establishments (e.g., child day care, food services) intended to serve employees or customers and that are not visible from public streets.

4. All exterior vending machines require a Conditional Use Permit.
5. Accessory uses may not necessitate an increase in required number of parking spaces.

Chapter 17.56 – ARCHAEOLOGICAL AND PALEONTOLOGICAL RESOURCES

Sections:

- 17.56.010 Purpose and Intent
- 17.56.020 Archaeological/Paleontological Survey Report
- 17.56.030 Environmental Assessment Requirement
- 17.56.040 Development Standards

17.56.010 Purpose and Intent

This chapter establishes standards to protect Capitola’s archaeological and paleontological resources. New land uses and development, both public and private, shall be considered compatible with this purpose only where they incorporate all feasible site planning and design features necessary to avoid or mitigate impacts to archaeological and paleontological resources.

17.56.020 Archaeological/Paleontological Survey Report

A. When Required. An archaeological/paleontological survey report is required for any development located within:

- ~~1. An Archaeological/Paleontological Sensitivity Areas as shown in the Capitola Resource Map (Local Coastal Program, Map I-1);~~
- ~~2.1.~~ Property within a known archaeological or paleontological resource;
- ~~3.2.~~ Property located within 100 feet of a bluff edge; or
- ~~4.3.~~ An area with a probability of containing archaeological/paleontological resources, as determined through the City’s onsite investigation or other available information.

B. Report Preparation. The city will initiate the preparation of the survey report at the applicant’s expense utilizing a qualified archaeologist/paleontologist selected by the Community Development Department. The survey report shall be submitted to and accepted by the city prior to deeming the application complete.

C. Mitigation Plan

1. Where construction on, or construction impacts to, an archaeological or paleontological site cannot be avoided, as verified in the archaeological/paleontological report prepared for the project, a mitigation plan shall be prepared for the project. The mitigation plan shall be submitted to and approved by the city prior to deeming the application complete.
2. For archaeological resources, the mitigation plan shall include preservation measures in accordance with the guidelines of the State Office of Historic Preservation and/or the State of California Native American Heritage Commission.

3. For archaeological resources, the consulting archaeologist shall file both the archaeological survey report and mitigation plan with the State Office of Historic Preservation and where the plan contains recommendations that will impose any continuing restrictions or obligations on the property, an agreement approved by the City Attorney, binding the property's owner to the restrictions or requirements, shall also be recorded with the County Recorder. Such agreement shall list the official file number of the report and the location of the document.
4. For paleontological resources, a consulting paleontologist shall file a paleontological resource report and mitigation plan with the City to minimize on paleontological resources. The mitigation may include re-siting or redesigning the project, excavation, or coving the resources.

D. Mitigation Measures. The recommended mitigation measures contained in the archaeological/paleontological survey report and mitigation plan shall be made a condition of approval.

E. Required Condition. Where a mitigation plan has been prepared for a proposed development, a condition of project approval shall be that:

1. The preservation measures recommended in the mitigation plan shall be undertaken and completed prior to the issuance of building or grading permits, whichever comes first; or
2. Where appropriate, according to the recommendations contained in the mitigation plan, the preservation measures shall be undertaken concurrent with grading or other soil-disturbing activities and shall be undertaken in accordance with the mitigation plan, as a condition of the grading or building permit; and
3. The results of the preservation activities shall be compiled into a final report prepared by the archaeologist/paleontologist and submitted to the City prior to the issuance of building or grading permits. The City shall contract directly with the archaeologist to prepare the final report at the applicant's expense.

F. Report Standards. The archaeological/paleontological survey report, mitigation plan, and final report shall be prepared according to the most professional report standards (e.g.: the Society of Professional Archaeologists) and must include, at a minimum, a field survey by the archaeologist, survey of available state resource information at the Northwest Regional Information Center of the California Archaeological Inventory, description of the site's sensitivity and any identified archaeological resources, appropriate levels of development if any on the site, and recommended mitigation measures. The report may be required to include additional information, according to the circumstances of the particular site.

G. Waiver of Report Requirement. The requirement to prepare an archaeological/paleontological survey report may be waived by the Community Development Director if a previous report was prepared for the site by a qualified archaeologist/paleontologist, as included on the City's list of

archaeological/paleontological consultants or as a member of the Society of Professional Archaeologists, and accepted by the City, and either of the following apply:

1. The report clearly and adequately included the currently-proposed development site within the scope of its survey; or
2. The proposed development does not involve land clearing, land disturbance, or excavation into native soils.

17.56.030 Grading Monitoring Requirement

The Community Development Director may require grading monitoring by a qualified archaeologist and/or paleontologist for any project which involves grading into native soils within an area identified as having a moderate to high potential to support archaeological or paleontological resources. Archaeological and paleontological monitors shall be commissioned by the City and paid for by the project applicant.

17.56.040 Unexpected Discovery of Archaeological or Paleontological Resources

If archaeological and/or paleontological resources are discovered during grading or construction activities, all work must immediately cease and the project applicant or their designated representatives must immediately contact Community Development Department staff to initiate a resource evaluation by a qualified archaeologist and/or paleontologist, as appropriate. Work shall not resume until the qualified archaeologist and/or paleontologist determines that no significant resources are present or until appropriate avoidance and/or mitigation measures have been implemented to the satisfaction of the Community Development Director.

17.56.050 Environmental Assessment Requirement

All development proposed on parcels with known archaeological and/or paleontological resources, as identified through the survey report, shall be subject to environmental assessment under the California Environmental Quality Act (CEQA) Guidelines. If human remains are discovered during construction, the project shall comply with all applicable State and Federal laws, including California Health and Safety Code Section 7050.5 and CEQA Guidelines Section 15064.5(e).

17.56.060 Development Standards

- A. Design and Location.** Development proposed within areas identified in Section 17.56.020.A (When Required) shall be designed and located so as to avoid development on or impacts to the site to the extent feasible. Alternative siting or location, reduction of project size, and other techniques shall be required where that technique will result in reduced impact to or non-disturbance of the archaeological/paleontological site.
- B. Mitigation Measures.** Development proposed within areas identified in Section 17.56.020.A (When Required) shall be subject to the mitigation measures of the

archaeological/paleontological survey report as conditions of approval, to be completed prior to the issuance of building or grading permits.

Chapter 17.60 – FENCES AND WALLS

Sections:

- 17.60.010 Permit Requirements
- 17.60.020 Measurement of Fence and Wall Height
- 17.60.030 Height Limits
- 17.60.040 Fences Adjacent to Soquel Creek Pathway and Grand Avenue Walkway
- 17.60.050 Materials
- 17.60.060 Parking Lot Screening
- 17.60.070 Private Agreements

17.60.010 Permit Requirements

- A. Administrative Permit.** An Administrative Permit is required to establish a new fence or wall consistent with the height, placement, and material standards in this chapter. Replacement of an existing fence that is in compliance with standards of this chapter does not require a permit.
- B. Design Permit.** The Planning Commission may allow fences and walls that deviate from height, placement, and material standards with the approval of a Design Permit. The Planning Commission may approve a deviation to a fence standard provided that the deviation will not result in a significant adverse impact for neighboring properties, public access or views or the community at large when one or more of the following apply:
 1. Unique circumstances exist on the site, such as a property line abutting a highly trafficked public street or path or historic use of screening for the property; and/or
 2. The deviation is necessary for the reasonable use and enjoyment of the property.
- C. Building Permit.** Fences and walls may require a building permit as required by California Building Code.
- D. Encroachment Permit.**
 1. Improvements located in the public right-of-way may require Public Works Department approval of an Encroachment Permit. See Municipal Code Section 12.56.060(A).
- E. Coastal Development Permit.** A proposed development that is located in the coastal zone may require a Coastal Development Permit (CDP) as specified by Chapter 17.44 (Coastal Overlay Zone) and the findings for approval of a CDP as specified in 17.44.130 (Findings for Approval).

17.60.020 Measurement of Fence and Wall Height

- A. Measurement of Height.** The height of a fence or wall is measured from the finished grade at the base of the fence or wall to the top edge of the fence or wall.
- B. Fences on Walls.** If a fence is atop a wall, the total height is measured from the base of the wall.

C. Different Finished Grades. If the adjacent finished grade is different on opposite sides of a fence or wall, the height is measured from the side with the lowest finished grade to the highest point on the fence or wall.

17.60.030 Height Limits

A. Maximum Height. The maximum height of fences and walls in all zoning districts is shown in Table 17.60-1 and Figure 17.60-1.

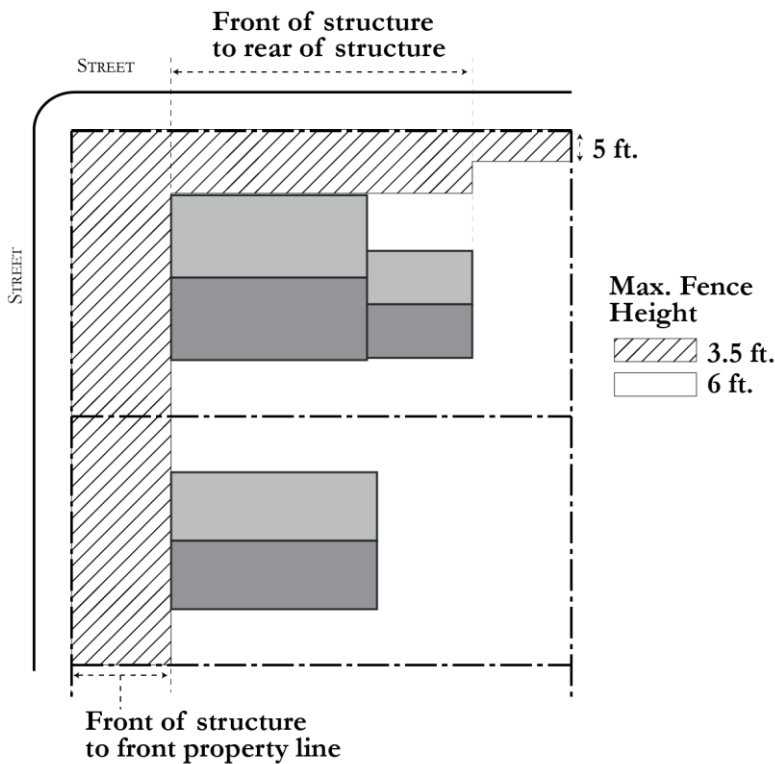
TABLE 17.60-1: FENCE AND WALL HEIGHT

| Location | Maximum Height |
|---|----------------|
| Area within front setback from the front property line to the front facade of the primary structure | 3 ½ ft. |
| Areas on a corner lot shown in Figure 17.60-1. [1] | 3 ½ ft. |
| All other locations | 6 ft. |

Note:

[1] See Section 17.96.050 (Intersection Sight Distance) for addition corner lot fence requirements.

FIGURE 17.60-1: FENCE AND WALL HEIGHT



- B. Intersection Sight Distance.** Fences on corner parcels and adjacent to driveways shall comply with maximum height requirements as specified in Section 17.96.050 (Intersection Sight Distances) to maintain a clear view for motor vehicle drivers.
- C. Decorative Features and Materials.**
1. An additional 2 feet of fence height is permitted above a 6 foot high fence for lattice or other similar material that is at least 50 percent transparent.
 2. Decorative arches and other similar features above an entry walkway may be up to 10 feet in height within a required front and exterior side setbacks.
- D. Use of Parking Spaces.** Fences and walls may not be placed in a location that interferes with the use of a required on-site or street parking spaces.
- E. Fences Along Arterials and Collectors.** The Community Development Director may require additional transparency or reduced heights for fences along arterial and collector streets to maintain public views and/or enhance community design.
- F. Noise Walls.** The Planning Commission may allow walls along arterial and collector streets to exceed maximum permitted heights as shown in Table 17.60-1 when necessary to mitigate noise impacts on residents.
- G. Coastal Access and Public Views to the Coast.** Fences and/or walls shall not prevent or obstruct public access to the coast or shoreline. Fences and/or walls also shall not block, obscure, or otherwise adversely impact significant public views of the shoreline, as identified within the LCP Land Use Plan.

17.60.040 Fences Adjacent to Soquel Creek Pathway and Grand Avenue Walkway

All fences adjacent to the pedestrian paths along the east side of Soquel Creek north of Stockton Avenue and along the Grand Avenue Walkway shall comply with the following standards:

- A.** Maximum height: 3 ½ feet.
- B.** Required material: wood, ornamental steel or iron, or other similar material.
- C.** Fences may not be constructed of solid material. Fences shall maintain public views through the use of widely-spaced vertical posts or other techniques. In all cases, such fences shall not adversely impact significant public views of the coastline, as identified within the LCP Land Use Plan.

17.60.050 Materials

- A. Permitted Materials.** Fences and walls shall be constructed of decorative masonry, ornamental steel or iron, or wood, and shall be of a complementary color and material with the primary building. Other materials may be permitted if the Community

Development Director determines the design to be compatible with adjacent structures and its surrounding neighborhood.

B. Prohibited Materials.

1. Fences and walls may not be constructed of inappropriate materials such as sheet metal, vehicles, underground/above-ground tanks, garage doors, aluminum siding, corrugated tin, and other similar materials not specifically designed for use as fencing.
2. Barb-wire, razor wire, and electric fences are prohibited in all zoning districts. Chain link fences are prohibited in residential zoning districts, except for temporary use during construction with an active building permit.

17.60.060 Parking Lot Screening

Parking lots of six spaces or more within ten feet of a residential zoning district shall be screened with a fence or wall as required by Subsection 17.76.060.I (Screening). The Planning Commission or City Council may require a fence or wall beyond the maximum height.

17.60.070 Private Agreements

This chapter is not intended to interfere with any agreement between private parties regarding the placement, height, or design of fences and walls. Where conflict occurs between this chapter and such a private agreement, the City shall follow this chapter. The City is not responsible for monitoring or enforcing private agreements or mediating fence and wall disputes between neighbors.

Chapter 17.64 – ENVIRONMENTALLY SENSITIVE HABITAT AREAS

Sections:

- 17.64.010 Purpose
- 17.64.020 Applicability
- 17.64.030 General Standards
- 17.64.040 Soquel Creek, Lagoon, and Riparian Corridor
- 17.64.050 Monarch Butterfly Habitat – Rispin-Soquel Creek and Escalona Gulch

17.64.010 Purpose

This chapter establishes standards to protect and preserve environmentally sensitive habitat areas in Capitola consistent with Capitola’s General Plan, Local Coastal Program (LCP), and the requirements of the Coastal Act.

17.64.020 Applicability

This chapter applies to the following environmentally sensitive habitat areas. Environmentally sensitive habitat areas (ESHA) are any areas in which plant or animal life or their habitats are either rare or especially valuable because of their special nature or role in an ecosystem and which could be easily disturbed or degraded by human activities and developments. ESHA includes wetlands, coastal streams and riparian vegetation, and terrestrial ESHA, including habitats of plant and animal species listed under the Federal or California Endangered Species Act. The ESHA map identifies properties in the general location of sensitive habitats. The precise location of sensitive habitats within a site shall be identified in the biological study as required within Subsection 17.64.030.G (Biological Study). In addition, the following areas are categorically ESHA as identified in Capitola’s LCP:

- A. Soquel Creek, Lagoon, and Riparian Corridor
- B. Noble Gulch Riparian Corridor
- C. Tannery Gulch Riparian Corridor
- D. Monarch Butterfly Habitat – Rispin-Soquel Creek and Escalona Gulch

17.64.030 General Standards

The following standards apply to all environmentally sensitive habitat areas:

- A. **Allowable Development within Sensitive Habitat Area.** The only allowed development within the sensitive habitat areas as identified in the biological study required in Subsection 17.64.030.G (Biological Study) shall be those uses dependent on the resource (e.g., low-intensity public access and recreation, nature study, restoration). The only new uses allowed in wetlands and streams/riparian areas shall be those specified in Coastal Act Sections 30233 and 30236, respectively.

- B. Impact Prevention.** Allowable development within an environmentally sensitive habitat area shall be sited and designed to prevent impacts which would significantly degrade the area.
- C. Long-Term Protection.** Allowable development shall be sited, designed, and maintained to achieve the long-term protection of the environmentally sensitive habitat areas.
- D. Prohibited Areas for Development.** With the exception of restoration and resource protection and enhancement activities, no new development may encroach into the waters of Soquel Creek or Lagoon, be sited within the root zone of riparian or butterfly host trees, or require the removal of trees in a Monarch butterfly habitat area which provide roosting habitat or wind protection.
- E. Minimum Setbacks.**
 1. Development may not encroach into required minimum setbacks from environmentally sensitive habitat areas as shown in Table 17.64-1 (Required Setbacks from Environmentally Sensitive Habitat Areas), except as allowed in subparagraph (2) below. The setbacks listed below are minimums and may be increased depending on the findings of the biological study required in 17.64.030(E), below.

TABLE 17.64-1: REQUIRED SETBACKS FROM ENVIRONMENTALLY SENSITIVE HABITAT AREAS

| Environmentally Sensitive Habitat Area | Minimum Setback |
|--|--|
| Soquel Creek Lagoon | 35 ft. from the western shoreline of Soquel Creek Lagoon [1] |
| Soquel Creek Riparian Corridor | 2535 feet from the outer edge of riparian vegetation. On the heavily developed east side of the lagoon and creek (from Stockton Avenue to Center Street) the setback requirement shall be measured from the bank of Soquel Creek. In no case may the setback be located on the west side of the pedestrian path. |
| Noble Gulch Riparian Corridor | 35 feet from the outer edge of riparian vegetation |
| Tannery Gulch Riparian Corridor | 50 feet from the outer edge of riparian vegetation |
| Other ESHA | A setback sufficient to ensure the protection of ESHA habitat values as identified in the biological study as required within Subsection 17.64.030.G (Biological Study). |

Notes:

[1] Does not apply to public facilities outside the coastal zone. Within the coastal zone, applies to public facilities unless otherwise specified in Section 30233 of the Coastal Act.

2. To allow for a minimum level of development on a physically constrained lot, the City may allow a reduction to the required minimum setback provided that a biological study determines that the reduced setback does not have a significant adverse effect on the ESHA and its habitat value.

Attachment: Adoption Draft Zoning Code 7.31.2020 (Zoning Code Update)

F. Setback Exceptions on Developed Lots

1. The City may grant an exception to the minimum setbacks in Section E (Minimum Setbacks) for the following projects on developed lots:
 - a. An addition or modifications to an existing single-family home, or an accessory structure, that does not extend closer to the environmentally sensitive habitat area., and provided the addition or modification or accessory structure is compatible with, and will not significantly degrade, the ESHA and/or its habitat values.
2. A developed lot means a lot that is developed or utilized to its ultimate potential use according to the applicable zoning district. For example, an R-1 lot that contains a single-family home or a permitted public/quasi-public use is considered developed. A residential or commercial lot that is vacant or used periodically for temporary uses (e.g., seasonal holiday sales) is not considered developed.
3. The City may grant an exception with the approval of an Administrative Permit, or a Coastal Development Permit for sites located within the coastal zone, upon finding that the project is:
 - a. Sited and designed to prevent impacts which would significantly degrade environmentally sensitive habitat areas;
 - b. Consistent with the recommendation of the biological study prepared for the proposed development; and
 - c. Is compatible with the continuance of habitat and recreation activities within environmentally sensitive habitat areas.
4. The City may attach conditions to the Administrative Permit or Coastal Development Permit to ensure compliance with all City policies and regulations pertaining to the protection of environmentally sensitive habitat areas.
5. City approval of an exception ~~may shall necessarily~~ not require the applicant to prepare a biological study.

G. Biological Study. For any proposed development located on a parcel within the ESHA areas identified above, the City shall contract with a qualified biologist at the applicant's expense to prepare a biological study. Biological studies shall at a minimum include the following:

1. Field surveys to determine the presence and location of any sensitive habitats and sensitive plant and animal species; and
2. A biological report which includes vegetation maps, a list of all observed native plant and animal species, an evaluation of other sensitive species which were not observed but have the potential to occur on the site, an impact analysis, and recommendations for avoiding, minimizing, or mitigating impacts. The biological report shall identify appropriate building and other setbacks, appropriate use, restoration, and

development standards within setbacks, wetland buffers, landscape recommendations, and mitigation monitoring and reporting requirements as appropriate.

- H. Waiver of Biological Study.** The City may waive the requirement of a biological study on a developed lot if a project is proposed in a previously developed area of the lot and the project will not degrade, the ESHA and/or its habitat values.
- I. Conservation Easements and/or Deed Restrictions.** If necessary and appropriate to protect natural areas and ESHA, the City shall require a permanent conservation easement or deed restriction over any portion of the property containing environmentally sensitive habitat areas and their required setbacks.
- J. Erosion Control and Water Quality.**
1. All development shall conform to erosion control and water quality requirements consistent with federal, state, and local regulations. Within riparian areas, allowed grading shall be minimized within the riparian setback area. Grading shall not be permitted to damage the roots of riparian trees or trees within butterfly habitat areas. Grading shall only take place during the dry season.
 2. During construction, erosion control measures shall be implemented, including limiting removal of vegetation, minimizing exposure of bare soils, replanting disturbed soils with suitable native species, controlling runoff, and preventing sedimentation from entering drainages. All areas outside the immediate construction areas shall not be disturbed. The City shall require measures for temporary drainage retention during construction, including mulching, erosion control seeding, and other measures as needed to prevent any sediment from reaching sensitive habitat areas.
- K. Removal of Native Riparian Trees.** Removal of native riparian trees within riparian corridors is prohibited unless it is determined by the Community Development Director, on the basis of an arborist report, that such removal is in the public interest by reason of good forestry practice, disease of the tree, or safety considerations.
- L. Dead Trees in Riparian Corridors.** Snags, or standing dead trees, shall not be removed from riparian corridors unless in imminent danger of falling, where same would lead to a public safety issue. Removal shall be consistent with all applicable provisions of Capitola Municipal Code Chapter 12.12 (Community Tree and Forest Management). Any removed tree shall be replaced with a healthy young tree of an appropriate native riparian species or appropriate habitat for Monarch butterflies.
- M. Landscaping Plan.** A landscaping plan shall be prepared for proposed developments that identifies the location and extent of any proposed modification to existing vegetation and the locations, kinds, and extent of new landscaping. The emphasis of such plans shall be on the maintenance and enhancement of native species, the removal of existing invasive species, and the enhancement of natural habitat. New invasive plant or tree

species are prohibited, with the exception of species which positively contribute to Monarch butterfly habitat.

- N. Wood-Burning Fireplaces.** Wood-burning fireplaces shall be prohibited in structures built on sites where Monarch butterflies may be disturbed due to chimney smoke. The City discourages wood-burning fireplaces for residential uses in all other areas of Capitola.

17.64.040 Soquel Creek, Lagoon, and Riparian Corridor

The following standards apply in the Soquel Creek, Lagoon, and Riparian Corridor in addition to the standards in Section 17.64.030 (General Standards):

- A. No New Development.** No new development is permitted within the riparian corridor along Soquel Creek and Lagoon, except for restoration and resource protection and enhancement activities, and, outside the coastal zone only, public facilities.
- B. Division of Land.** New divisions of land may be approved only if each new parcel contains adequate area outside the riparian or stream bank setback to accommodate new development.

17.64.050 Monarch Butterfly Habitat – Rispin-Soquel Creek and Escalona Gulch

The following standard applies to both the Rispin - Soquel Creek and the Escalona Gulch Monarch Butterfly Habitat Areas in addition to the standards in Section 17.64.030 (General Standards):

- A. Permitted Construction Periods.** Construction for otherwise allowable development within or on properties contiguous to the designated butterfly groves shall be prohibited during fall and winter months when the Monarch butterflies are present. Removal or modification of trees (including pruning) within the groves shall not be permitted during these periods except when determined by the Community Development Director, on the basis of an arborist report, to be an emergency necessary to protect human life or property.
- B. Tree Protection.**
1. Development shall be sited and designed to avoid removal of large trees. New development located immediately adjacent to large trees shall be evaluated by an arborist to ensure that the development will not negatively impact the tree in the future.
 2. Trees removed for construction shall be replaced based on a written tree replanting program developed in consultation with a qualified Monarch butterfly expert. The trees shall be sited in strategic locations as identified by the replanting program.
 3. Barrier fencing shall be installed around large trees, especially cluster trees, for protection during construction.

- C. Structure Height.** The City shall limit structure heights as needed to prevent shading of cluster sites.
- D. Construction Involving Heavy Equipment.** No construction involving heavy equipment that may bump into the cluster trees or produce heavy plumes of exhaust smoke is permitted during the months in which the Monarch butterflies are in residence (October 1st to March 1st).

Chapter 17.72 LANDSCAPING

Sections:

- 17.72.010 Purpose
- 17.72.020 Applicability
- 17.72.030 Water Efficient Landscape Design and Installation Ordinance
- 17.72.040 Landscape Plans
- 17.72.050 Required Landscape Areas
- 17.72.060 Landscape Standards
- 17.72.070 Landscape Maintenance

17.72.010 Purpose

This chapter establishes landscaping standards to enhance the aesthetic appearance of developed areas in Capitola and to promote the efficient use of water resources.

17.72.020 Applicability

A. Multi-Family Residential and Non-Residential Projects. The following multi-family and non-residential projects shall comply with all requirements of this chapter:

1. Construction of new structures.
2. Additions that increase the floor area of a multi-family or non-residential structure by 3,000 square feet or more.

B. Single Family Residential Projects.

1. New single-family homes shall comply with all requirements of this chapter.
2. If existing landscaping is disturbed or new landscaping is added as part of a remodel or addition to an existing single-family home that requires a Design Permit, the new landscaping shall comply with the standards in Section 17.72.060 (Landscape Standards). The City will evaluate compliance with these standards based on the plans and materials submitted as part of the Design Permit applications. Submittal of a Landscape Plan for the entire site in accordance with Section 17.72.040 (Landscape Plans) is not required.

C. Coastal Development Permit. A proposed development that is located in the Coastal Zone may require a Coastal Development Permit (CDP) as specified by Chapter 17.44 (Coastal Overlay Zone) and the findings for approval of a CDP as specified in 17.44.130 (Findings for Approval).

17.72.030 Water Efficient Landscape Design and Installation Ordinance

In addition to the requirements of this chapter, all applicable development in Capitola shall also comply with the applicable water provider's (i.e., the City of Santa Cruz Water Department or Soquel Creek Water District) Landscape Water Use Efficiency Ordinance. If

conflicts occur between the applicable water provider's Landscape Water Use Efficiency Ordinance and the Zoning Code, the more restrictive policy to conserve water shall control.

17.72.040 Landscape Plans

A. Landscape Plan Required. Projects subject to the requirements of this chapter shall submit a landscape plan as part of planning permit applications (e.g., Design Permit/Coastal Development Permit applications) and subsequent building permit applications.

B. Required Contents. Landscape plans shall include the following features and information:

1. Site boundaries.
2. Existing conditions on the property, including contours and existing structures.
3. Structures immediately adjacent to the property.
4. New structures and improvements proposed as part of the development project.
5. Existing landscaping, trees, and vegetation to be retained specifying plant location, species, and size. Details of all existing trees shall also include tree diameter measured 48 inches above existing grade and outer limit of tree canopy and a label identifying if the tree will remain or be removed.
6. New landscaping proposed as part of the development project specifying plant location, species, and size.
7. Irrigation plan specifying the location, type, and size of all components of the irrigation system.
8. Proposed grading.
9. Additional information as determined by the Community Development Department to demonstrate compliance with the requirements of this chapter.

C. Review and Approval. The Community Development Department shall review all landscape plans to verify compliance with this chapter. Landscape plans shall be approved by the review authority responsible for approving the planning permits required for the proposed project.

D. Changes to Approved Landscape Plans.

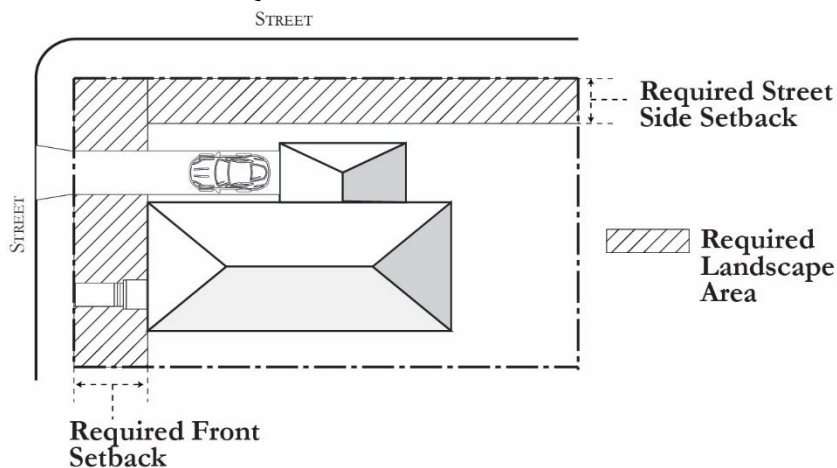
1. Substantial modifications to an approved landscape plan shall be allowed only by the review authority which approved the landscape plan.
2. The Community Development Director may approve minor modifications to a landscape plan previously approved by the Planning Commission. Minor modifications are defined as changes to a landscape plan that do not alter the general design character of the landscaped area or alter a feature of the landscaped area specifically required by the Planning Commission.

17.72.050 Required Landscape Areas

A. Residential Zoning Districts.

1. All required front and street side setback areas, excluding areas required for access to the property, shall be landscaped and maintained. See Figure 17.72-1.
2. Landscaping may consist of any combination of living plants, such as trees, shrubs and grass with related natural features, such as rock, stone, or mulch; and may include patios, courtyards, and outdoor dining areas. Artificial grass may be used within required landscaping areas. Decorative hardscape featuring pervious materials is permitted within required landscaping areas when combined with natural vegetation.

FIGURE 17.72-1: REQUIRED LANDSCAPE AREA IN R-1 ZONING DISTRICT



B. Non-Residential Zoning Districts.

1. Except in the I zoning district, all required front and street side setback areas shall be landscaped, excluding areas required for access to the property and public or quasi-public open space such as courtyards and outdoor seating.
2. The minimum landscaped area on a site is shown in Table 17.72-1.
3. In the MU-V and MU-N zoning districts, up to 75 percent of the minimum landscaped area may be occupied by outdoor dining areas, courtyards, and other similar quasi-public areas with Planning Commission approval. Hardscape areas counting towards landscaping requirements must contain above-ground planters and other similar features that incorporate greenery and plantings into the space design. In all other zoning districts these areas may not count toward landscaping requirements.

TABLE 17.72-1: MINIMUM LANDSCAPED AREA IN NON-RESIDENTIAL ZONING DISTRICTS

| Zoning Districts | Minimum Landscaped Area |
|-----------------------------|--|
| MU-V, MU-N, C-R, C-C, CF, I | 5% |
| P/OS, PD, VS | As determined by the permit approval process |

C. Visitor Serving Properties. Minimum required landscaping for certain visitor serving properties are shown in the Table 17.72-2.

TABLE 17.72-2: MINIMUM LANDSCAPED AREA FOR VISITOR SERVING PROPERTIES

| Property | Minimum Landscaped Area |
|---|---|
| Rispin Site | 75% as either landscaped areas in developed areas of the site, or unlandscaped natural areas in areas subject to conservation easements |
| Shadowbrook Restaurant Parcel and visitor-serving El Salto and Monarch Cove parcels | 50% landscaped area or undeveloped open space |

17.72.060 Landscape Standards

A. General Standards. The following standards apply pursuant to 17.72.020 within all zoning districts.

1. **Plant Selection.** A minimum of 90 percent of plants and trees shall be drought-tolerant as defined by the Water Use Classification of Landscape Species (WUCOLS.) Native plants adapted to the local climate are preferred.
2. **Plant Selection along Blufftop, Beach, or ESHA.** Native plants adapted to the local climate shall be required within 50 feet of the blufftop edge, the beach, or ESHA. See Chapter 17.64 (Environmentally Sensitive Habitat Areas) for habitat requirements.
3. **Storm Water Management.** The landscape plan shall incorporate stormwater management controls in compliance with the Regional State Water Resources Control Board-
4. **Turf Lawns.**
 - a. Turf areas shall be limited to 25 percent of the landscaped area. The Planning Commission may approve larger areas if the lawn area provides functional open space.
 - b. Drought-tolerant grass species shall be used exclusively.
 - c. Turf shall not be used on berms, slopes, or median islands where runoff is a problem.
5. **Slopes.** Turf and high-water-use plants shall not be planted on berms and slopes greater than 25 percent.

6. **Plant Groupings.** Where irrigation is proposed, plants shall be grouped in separate hydrozones (i.e., plants within each irrigation valve area shall have the same watering requirements).
 7. **Water Features.** Decorative water features (e.g., fountains, ponds, waterfalls) must be approved by the Planning Commission and shall have recirculating water systems. Automatic fill valves are not recommended for use within water features
 8. **Watering Times.** Watering shall be limited to between eight p.m. and ten a.m.
 9. **Public Safety.** Plant species shall be selected and located so that at maturity they do not interfere with pedestrian, bicycle, or vehicular circulation or safety and do not conflict with overhead lights, or utility lines.
- B. Irrigation and Water Efficiency.** Irrigation systems shall be designed to avoid runoff, low head drainage, overspray, and other similar conditions where water flows outside of landscaped areas. Irrigation systems shall feature the following equipment:
1. Irrigation systems shall meet a minimum irrigation efficiency standard of the applicable water provider.
 2. Separate landscape water meters for landscape areas exceeding 10,000 square feet for single-family residential uses and 5,000 square feet for all other uses.
 3. Irrigation controllers capable of percent adjustment, multiple programming, and rain sensor.
 4. Overhead sprays shall have a precipitation rate of no more than 0.75 inches per hour.
 5. Separated valves and circuits based on water use and sun exposure. Separate valves for turf and non-turf and berm areas are required.
 6. Sprinkler heads and emitters selected for proper area coverage, application rate, operation pressure, adjustment capability, and ease of maintenance.
 7. Rain-sensing override devices are required for all irrigation systems.
 8. Drip or bubble irrigation is required for all trees. Bubblers should not exceed a flow rate of 1.5 gallons per minute.
 9. State-approved back flow prevention devices shall be installed on all irrigation systems
- C. Timing of Installation.** Landscaping systems shall be installed prior to final building permit inspection or certification of occupancy.

17.72.070 Landscape Maintenance

The following landscape maintenance requirements apply to multi-family and non-residential properties.

- A. General.** Landscape areas shall be maintained in a neat and healthful condition at all times.

- B. Mulch.** Mulch shall be periodically added to the soil surface in all landscape areas.
- C. Replacement of Dead or Dying Plants.** Plants that are dead or severely damaged or diseased shall be replaced by the property owner.
- D. Removal of Landscaping.** Any removed mature landscaping shall be replaced with landscaping of similar size and maturity as that which was removed. Trees may only be removed and/or replaced in accordance with the City's Tree Ordinance, Municipal Code/Local Coastal Program Section 12.12.
- E. Irrigation Systems.** Irrigation systems shall be maintained in a fully functional manner as approved by the City and required by this chapter. Watering schedules should be adjusted periodically to reflect seasonal variations.

Chapter 17.74 – ACCESSORY DWELLING UNITS

Sections:

- 17.74.010 Purpose
- 17.74.020 Definitions
- 17.74.030 Permitting Process
- 17.74.040 General Requirements
- 17.74.050 Units Subject to Limited Standards
- 17.74.060 Units Subject to Full Review Standards
- 17.74.070 Units Requiring a Design Permit
- 17.74.080 Development Standards
- 17.74.090 Objective Design Standards
- 17.74.100 Deviation from Standards
- 17.74.110 Findings
- 17.74.120 Deed Restrictions
- 17.74.130 Incentives

17.74.010 Purpose

This chapter establishes standards for the location and construction of accessory dwelling units (ADUs) consistent with Government Code Sections 65852.2-65852.22. These standards are intended to allow accessory dwelling units as a form of affordable housing in Capitola while maintaining the character and quality of life of residential neighborhoods.

17.74.020 Definitions

Terms used in this chapter are defined as follows:

- A. Accessory Dwelling Unit.** “Accessory dwelling unit” means a self-contained living unit located on the same parcel as a primary dwelling unit.
- B. Attached Accessory Dwelling Unit.** “Attached accessory dwelling unit” means an accessory dwelling unit that:
 1. Shares at least one common wall with the primary dwelling unit; and
 2. Is not fully contained within the existing space of the primary dwelling unit.
- C. Detached Accessory Dwelling Unit.** “Detached accessory dwelling unit” means an accessory dwelling unit that does not share a common wall with primary dwelling unit and is not an internal accessory dwelling unit.
- D. Internal Accessory Dwelling Unit.** “Internal accessory dwelling unit” means an accessory dwelling unit that is fully contained within the existing space of the primary dwelling unit or an accessory structure.

Junior Accessory Dwelling Unit. “Junior accessory dwelling unit” means an accessory dwelling unit no more than 500 square feet in size and contained entirely within a single-family residence.

E. Two-story Attached Accessory Dwelling Unit. “Two-story attached accessory dwelling unit” means an attached accessory dwelling unit that is configured as either:

1. Two stories of living space attached to an existing primary dwelling unit; or
2. Second-story living space above a ground-floor garage or living space in an existing primary dwelling unit.

F. Two-story Detached Accessory Dwelling Unit. “Two-story detached accessory dwelling unit” means a detached accessory dwelling unit that is configured as either:

1. Two stories of living space in a single accessory dwelling unit; or
2. Second story living space above a ground floor garage or other accessory structure.

17.74.030 Permitting Process

A. When Consistent with Standards.

1. Except when a Design Permit is specifically required by this chapter, an accessory dwelling unit that complies with all standards in in this chapter shall be approved ministerially with an Administrative Permit. No discretionary review or public hearing is required. A building permit application may be submitted concurrently with the Administrative Permit application.
2. If an existing single-family or multifamily dwelling exists on the parcel upon which an accessory dwelling unit is proposed, the City shall act on an application to create an accessory dwelling unit within 60 days from the date the City receives a completed application. If the applicant requests a delay in writing, the 60-day time period shall be tolled for the period of the delay.
 - a. The City has acted on the application if it:
 - (1) Approves or denies the building permit for the accessory dwelling unit;
 - (2) Informs the applicant in writing that changes to the proposed project are necessary to comply with this chapter; or
 - (3) Determines that the accessory dwelling unit does not qualify for ministerial approval.
 - b. If the accessory dwelling unit application is submitted with a permit application to create a new single-family dwelling on the parcel, the City may delay acting on the accessory dwelling unit application until the City acts on the permit application for the new single-family dwelling. The accessory dwelling unit shall be considered without discretionary review or hearing.

- B. Two-Story Units.** A two-story accessory dwelling unit (attached or detached) greater than 16 feet in height requires Planning Commission approval of a Design Permit. To approve the Design Permit, the Planning Commission must make the findings in Section 17.74.110. A two-story accessory dwelling unit must comply with the standards in Sections 17.74.080 (Development Standards) and 17.74.090 (Objective Design Standards) unless the Planning Commission allows a deviation through the Design Permit process.
- C. When Deviating from Standards.** An accessory unit that deviates from any standard in 17.74.080 (Development Standards) or 17.74.090 (Objective Design Standards) may be allowed with Planning Commission approval of a Design Permit. See Section 17.74.100 (Deviation from Standards).
- D. When Dependent on Separate Construction.** When a proposed attached or detached accessory dwelling unit is dependent on the construction of a new building or new portion of a building which is not a part of the accessory dwelling unit (“separate construction”) and is not proposed as part of a permit application to create a new single-family dwelling on the parcel, the City shall either:
1. Accept and begin processing the accessory dwelling unit application only after acting on an application for the proposed separate construction; or
 2. Upon written request from the applicant, review and act on the accessory dwelling unit together with the separate construction as part of a single application. In this case, the accessory dwelling unit is subject to the same review procedures as the separate construction.
- E. Within Coastal Zone.**
1. A proposed accessory dwelling unit that is located in the Coastal Zone may require a Coastal Development Permit (CDP) as specified by Chapter 17.44 (Coastal Overlay Zone) and the findings for approval of a CDP as specified in 17.44.130 (Findings for Approval).
 2. Nothing in this chapter shall be construed to supersede or in any way alter or lessen the effect of application of the California Coastal Act of 1976 (Division 20, commencing with Section 30000, of the Public Resources Code), except that a public hearing for a CDP application for an accessory dwelling unit shall not be required.
- F. Historic Resources.**
1. If a Design Permit is required for an accessory dwelling unit on a property with a historic resource, the proposed project is subject to the requirements in Chapter 17.94 (Historic Preservation). Third-party review of the proposed project may be required as provided in Chapter 17.94.
 2. Compliance with Chapter 17.94 is not required for accessory dwelling units approved ministerially with an Administrative Permit.

17.74.040 General Requirements

The following requirements apply to all accessory dwelling units.

- A. Where Allowed.** An accessory dwelling unit is permitted:
1. In any zoning district where single-family or multifamily dwellings are a permitted use; and
 2. On any parcel with an existing or proposed single-family or multifamily dwelling.
- B. Maximum Number per Parcel.** Not more than one accessory dwelling unit is allowed per parcel except as allowed by subsections 17.74.050.B (Detached Accessory Dwelling Units), 17.74.050.C (Non-livable Multifamily Space), and 17.74.050.D (Detached Accessory Dwelling Units on Multifamily Parcels).
- C. Residential Mixed Use.** If one dwelling unit is on a parcel with a non-residential use, the dwelling unit is considered a single-family dwelling for the purpose of determining the applicable requirements in this chapter. If two or more dwelling units are on a parcel with a non-residential use, the dwelling units are considered a multi-family dwelling.
- D. Utility Connections.** Utility connection requirements shall be subject to state law and the serving utility district
- E. Fire Sprinklers.** The City shall not require accessory dwelling units to provide fire sprinklers if they would not be required for the primary residence under the current Fire Code.
- F. Vacation Rentals Prohibited.** Accessory dwelling units may not be used for vacation rentals as defined in 17.60 (Glossary).
- G. Separate Sale from Primary Dwelling.** An accessory dwelling unit shall not be sold or conveyed separately from the primary dwelling.
- H. Guaranteed Allowance.** Maximum building coverage, floor area ratio, and private open space standards in Section 17.74.080 (Development Standards) shall not prohibit an accessory dwelling unit with up to 800 square feet of floor area, up to 16 feet in height, and four-foot side and rear yard setbacks, provided the accessory dwelling unit complies with all other applicable standards. The guaranteed allowance of 800 square feet of floor area is in addition to the maximum floor area of a property.
- I. Converting and Replacing Existing Structures.**
1. An internal accessory dwelling unit may be constructed regardless of whether it conforms to the current zoning requirement for building separation or setbacks.
 2. If an existing structure is demolished and replaced with an accessory dwelling unit, an accessory dwelling unit may be constructed in the same location and to the same dimensions as the demolished structure.
 3. If any portion of an existing structure crosses a property line, the structure may not be converted to or replaced with an accessory dwelling unit. For existing structure

within 4 feet of a property line, the applicant must submit a survey demonstrating that the structure does not cross the property line.

J. Manufactured Homes and Mobile Units.

1. A manufactured home, as defined in California Health and Safety Code Section 18007, is allowed as an accessory dwelling unit. Pursuant California Health and Safety Code Section 18007, as may be amended from time to time, a manufactured home must:
 - a. Provide a minimum of 320 square feet of floor area;
 - b. Be built on a permanent chassis
 - c. Be designed for use as a single-family dwelling with or without a foundation when connected to the required utilities; and
 - d. Include the plumbing, heating, air conditioning, and electrical systems contained within the home.
2. Vehicles and trailers, with or without wheels, which do not meet the definition of a manufactured home, are prohibited as accessory dwelling units.
3. A prefabricated or modular home is allowed as an accessory dwelling unit.

K. Junior Accessory Dwelling Units

1. **General.** Junior accessory dwelling units shall comply with all standards in this chapter unless otherwise indicated.
2. **Occupancy.** The property owner must occupy either the primary dwelling unit or the junior accessory dwelling unit on the property.
3. **Sanitation Facilities.** A junior accessory dwelling unit may include sanitation facilities, or may share sanitation facilities with the primary dwelling.
4. **Kitchen.** A junior accessory dwelling unit must include, at a minimum:
 - a. A cooking facility with appliances; and
 - b. At least 3 linear feet of food preparation counter space and 3 linear feet of cabinet space.

L. Multifamily Homeowners Associations. If a multifamily dwelling is located in a development with a homeowners' association (HOA), an application for an accessory dwelling unit must:

1. Be signed by an authorized officer of the HOA; and
2. Include a written statement from the HOA stating that the application is authorized by the HOA, if such authorization is required.

17.74.050 Units Subject to Limited Standards

The City shall ministerially approve an application for a building permit within a residential or mixed-use zoning district to create the following types of accessory dwelling units. For each type of accessory dwelling unit, the City shall require compliance only with the development standards in this subsection. Standards in Subsection 17.74.080 (Development Standards) and 17.74.090 (Objective Design Standards) do not apply to these types of accessory dwelling units.

- A. Internal Accessory Dwelling Units.** One internal accessory dwelling unit or junior accessory dwelling unit per parcel with a proposed or existing single-family dwelling if all of the following apply:
1. The internal accessory dwelling unit or junior accessory dwelling unit is within the proposed space of a single-family dwelling or existing space of a single-family dwelling or accessory structure and may include an expansion of not more than 150 square feet beyond the same physical dimensions as the existing accessory structure. An expansion beyond the physical dimensions of the existing accessory structure shall be limited to accommodating ingress and egress.
 2. The unit has exterior access from the proposed or existing single-family dwelling.
 3. The side and rear setbacks are sufficient for fire and safety.
 4. The junior accessory dwelling unit complies with Government Code Section 65852.22.
- B. One-Story Detached Accessory Dwelling Units 800 Square Feet or Less.** One detached, new construction, accessory dwelling unit for a parcel with a proposed or existing single-family dwelling. The detached accessory dwelling unit may be combined with a junior accessory dwelling unit described in Subsection A (Internal Accessory Dwelling Units) above. The accessory dwelling unit must comply with the following:
1. Minimum rear and side setbacks: 4 feet.
 2. Maximum floor area: 800 square feet.
 3. Maximum height: 16 feet.
- C. Non-Livable Multifamily Space.** One or more internal accessory dwelling units within the portions of existing multifamily dwelling structures that are not used as livable space, including, but not limited to, storage rooms, boiler rooms, passageways, attics, basements, or garages, subject to the following:
1. At least one accessory dwelling unit is allowed within an existing multifamily dwelling up to maximum of 25 percent of the existing multifamily dwelling units; and
 2. Each unit shall comply with state building standards for dwellings.
- D. Detached Accessory Dwelling Units on Multifamily Parcels.** Not more than two detached accessory dwelling units that are located on a parcel that has an existing multifamily dwelling, subject to the following:

1. Maximum height: 16 feet.
2. Minimum rear and side setbacks: 4 feet.

17.74.060 Units Subject to Full Review Standards

The City shall ministerially approve an application for a building permit to create the following types of accessory dwelling units.

- A. One-Story Attached Accessory Dwelling Units.** A one-story attached accessory dwelling unit in compliance with standards in Subsection 17.74.080 (Development Standards) and 17.74.090 (Objective Design Standards).
- B. One-Story Detached Accessory Dwelling Units Between 800 and 1,200 Square Feet.** A one-story detached accessory dwelling unit with a floor area between 800 and 1,200 square feet in compliance with standards in Subsection 17.74.080 (Development Standards) and 17.74.090 (Objective Design Standards).

17.74.070 Units Requiring a Design Permit

The following types of accessory dwelling units require Planning Commission approval of a Design Permit.

- A. Two-Story Accessory Dwelling Units.** A two-story attached or detached accessory dwelling unit greater than 16 feet in height in compliance with standards in Subsection 17.74.080 (Development Standards) and 17.74.090 (Objective Design Standards).
- B. Accessory Dwelling Units Deviating from Standards.** Any accessory dwelling unit that deviates from one or more standards in Subsection 17.74.080 (Development Standards) and 17.74.090 (Objective Design Standards).

17.74.080 Development Standards

The standards in this section apply to all accessory dwelling units not approved pursuant to Section 17.74.050 (Units Subject to Limited Standards).

- A. General.** Table 17.74-1 shows development standards that apply to accessory dwelling units.

Table 17-74-1: Development Standards

| ADU Type/Location | Standard |
|-------------------------------------|--|
| Unit Size, Maximum | |
| Attached ADU, one bedroom or less | 50 percent of the existing primary dwelling or 850 sq. ft., whichever is greater |
| Attached ADU, more than one bedroom | 50 percent of the existing primary dwelling or 1,000 sq. ft., whichever is greater |
| Detached ADU | 1,200 sq. ft. |
| Internal ADU | No maximum |

| | |
|--|--|
| Junior ADU | 500 sq. ft. |
| Floor Area Ratio, Maximum [1] | As required by zoning district [2] |
| Setbacks, Minimum [3,4] | |
| Front | Same as primary dwelling [5] |
| Interior Side, 1 st and 2 nd Story | 4 ft. |
| Exterior Side, 1 st and 2 nd Story | 4 ft. |
| Rear, 1 st and 2 nd Story | 4 ft. |
| Building Coverage, Maximum | |
| R-M zoning district | 40 % [2] |
| All other zoning districts | No maximum |
| Height, Maximum [3] | |
| Attached ADU | Height of primary residence or maximum permitted in zoning district, whichever is less |
| Detached ADU, one-story | 16 ft. |
| Detached ADU, two-story [6] | 22 ft. |
| Private Open Space, Minimum [7] | 48 sq. ft. [2] |

Notes

[1] Calculated as the total floor area ratio on the site, including both the primary dwelling and accessory dwelling unit. An applicant may request simultaneous approval of a new internal accessory dwelling unit and an addition to the primary residence as part of a single application.

[2] Standard may not prohibit an accessory dwelling unit with at least an 800 square feet of floor area. See Section 17.74.040.H (Guaranteed Allowance).

[3] Setback and height standards apply only to attached and detached accessory dwelling units. Standards do not apply to internal or junior accessory dwelling units.

[4] See also Section 17.74.040.H (Converting and Replacing Existing Structures) for setback exceptions that apply to an accessory dwelling unit created by converting or replacing an existing structure.

[5] See also 17.74.080.B (Front Setbacks).

[6] A two-story detached accessory dwelling unit greater than 16 feet in height requires a Design Permit.

[7] Private open space may include screened terraces, decks, balconies, and other similar areas.

B. Front Setbacks.

1. Any increased front setback requirement that applies to a garage associated with a primary dwelling unit also applies to a garage that serves an accessory dwelling unit.
2. In the R-1 zoning district, front setback exceptions in Riverview Terrace and on Wharf Road as allowed in 17.16.030.B apply to accessory dwelling units.
3. In the mixed use zoning districts, minimum front setbacks in Chapter 17.20 (Mixed Use Zoning Districts) apply to accessory dwelling units. Maximum setbacks or build-to requirements do not apply.

C. Parking.

1. **All Areas.** The following parking provisions apply to accessory dwelling units in all areas in Capitola.

- a. **Required Parking in Addition to Primary Residence.** Parking spaces required for an accessory dwelling unit are in addition to parking required for the primary residence.
 - b. **Tandem Spaces.** Required off-street parking may be provided as tandem parking on an existing driveway.
 - c. **Within Setback Areas.**
 - (1) Required off-street parking may be located within minimum required setback areas from front, side, and rear property lines.
 - (2) A parking space in a required front setback area shall be a “ribbon” or “Hollywood” design with two parallel strips of pavement. The paving strips shall be no wider than 2.5 feet each and shall utilize permeable paving such as porous concrete/asphalt, open-jointed pavers, and turf grids. Unpaved areas between the strips shall be landscaped with turf or low-growing ground cover.
 - d. **Alley-Accessed Parking.** Parking accessed from an alley shall maintain a 24-foot back-out area, which may include the alley.
2. **Outside of Coastal Zone and in Cliffwood Heights.** The following parking provisions apply only to accessory dwelling units outside of the Coastal Zone and in the Cliffwood Heights neighborhood as shown in Figure 17.74-1.
- a. No additional parking is required for an internal or junior accessory dwelling unit. The floor area of an internal or junior accessory dwelling unit shall not be included in the parking calculation for the primary residence.
 - b. One off-street parking space is required for an attached or detached accessory dwelling unit, except as provided in Paragraph (c) below.
 - c. No off-street parking is required for an accessory dwelling unit in the following cases:
 - (1) The accessory dwelling unit is located within one-half mile walking distance of public transit, as defined in Government Code Section 65852.2(j)(10).
 - (2) The accessory dwelling unit is located within a National Register Historic District or other historic district officially designated by the City Council.
 - (3) The accessory dwelling unit is part of the proposed or existing primary residence or an accessory structure.
 - (4) When on-street parking permits are required but not offered to the occupant of the accessory dwelling unit.
 - (5) When there is a car share vehicle pick-up/drop-off location within one block of the accessory dwelling unit.

- d. When a garage, carport, or covered parking structure is demolished in conjunction with the construction of an accessory dwelling unit or converted to an accessory dwelling unit, replacement parking stalls are not required for the demolished or converted parking structure.
3. **Within Coastal Zone and Outside Cliffwood Heights.** The following parking provisions apply only to accessory dwelling units in the Coastal Zone and outside of the Cliffwood Heights neighborhood as shown in Figure 17.74-1 in accordance with the City's adopted Local Coastal Program.
- One off-street parking space is required for any type of accessory dwelling unit except as provided in Paragraph (b) below.
 - Where the primary residence is served by four or more existing off-street parking spaces, including spaces in a tandem configuration, no off-street parking is required for the accessory dwelling unit.
 - When a garage, carport, or covered parking structure is demolished in conjunction with the construction of an accessory dwelling unit or converted to an accessory dwelling unit, replacement parking stalls are required for the demolished or converted parking structure. Replacement parking space(s) may be covered or uncovered. Replacement parking does not satisfy the one off-street parking requirement for the accessory dwelling unit in Paragraph (a) above.

Figure 17-74-1: Cliffwood Heights ADU Parking Exclusion Area



17.74.090 Objective Design Standards

The standards in this section apply to all accessory dwelling units not approved pursuant to Section 17.74.050 (Units Subject to Limited Standards).

- A. Entrance Orientation – Detached ADU.** The primary entrance to a detached accessory dwelling unit shall face the front or interior of the parcel unless the accessory dwelling unit is directly accessible from an alley or a public street.
- B. Privacy Impacts.** To minimize privacy impacts on adjacent properties, the following requirements apply to walls with windows within 8 feet of an interior side or rear property line abutting a residential use.
1. For a single-story wall or the first story of a two-story wall, privacy impacts shall be minimized by either:
 - a. A 6-foot solid fence on the property line; or
 - b. Clerestory or opaque windows for all windows facing the adjacent property.
 2. For a second story wall, all windows facing the adjacent property shall be clerestory or opaque.
- C. Second Story Decks and Balconies.** Second story decks and balconies shall be located and designed to minimize privacy impacts on adjacent residential properties, as determined by the Planning Commission through the Design Permit approval process.
- D. Architectural Details.** Table 17-74-2 shows architectural detail standards for accessory dwelling units.

Table 17-74-2: Architectural Detail Standards

| | Non-Historic Property [1] | | Historic Property [1] | |
|--------------------------------|------------------------------|----------------------|--|---|
| | Attached ADU | Detached ADU | Attached ADU | Detached ADU |
| Primary Exterior Materials [2] | Same as primary dwelling [3] | No requirement | Same as primary dwelling; or horizontal wood, fiber cement, or board and batten siding or shingles [3] | Horizontal wood, fiber cement, or board and batten siding, or shingles [4] |
| Window and Door Materials | No requirement | | Wood, composite, pre-finished metal with a non-reflective finish | |
| Window Proportions | No requirement | | Windows must be taller than they are wide or match the proportions of the primary dwelling window [5] | |
| Window Pane Divisions | No requirement | | True or simulated divided lights | |
| Roof Material | Same as primary dwelling [3] | No requirement | Same as primary dwelling [3] | Same as primary dwelling; or architectural composition shingles, clay tile, slate, or non- reflective standing seam metal [3] |
| Roof Pitch | No requirement | 4:12 or greater. [6] | No requirement | 4:12 or greater [6] |

Notes:

[1] "Historic property" means a designated historic resource or potential historic resource as defined in Section 17.84.020 (Types of Historic Resources).

[2] Standard does not apply to secondary and accent materials.

[3] "Same as primary dwelling" means the type of material must be the same as the primary dwelling. The size, shape, dimensions, and configuration of individual pieces or elements of the material may differ from the primary dwelling.

[4] If primary dwelling is predominantly stucco, stucco is allowed for the accessory dwelling unit.

[5] Bathroom windows may be horizontally oriented.

[6] If the primary dwelling has a roof pitch shallower than 4:12, the accessory dwelling unit roof pitch may match the primary dwelling.

E. Building Additions to Historic Structures. A building addition to a designated historic resource or potential historic resource as defined in Section 17.84.020 (Types of Historic Resources) for an attached accessory dwelling unit shall be inset or separated by a connector that is offset at least 18 inches from the parallel side or rear building wall to distinguish it from the historic structure.

17.74.100 Deviation from Standards

A. When Allowed. The Planning Commission may approve an accessory dwelling unit that deviates from one or more standards in Section 17.74.080 (Development Standards) and 17.74.090 (Objective Design Standards).

B. Permit Required. Deviations allowed under this section require Planning Commission approval of a Design Permit. A Variance is not required. To approve the Design Permit, the Planning Commission must make the findings in Section 17.74.110 (Findings).

17.74.110 Findings

A. When Required. The Planning Commission must make the findings in this section to approve a Design Permit for:

1. Two-story attached or detached accessory dwelling units greater than 16 feet in height; and
2. Accessory dwelling units that deviate from one or more standards in Section 17.74.080 (Development Standards) and 17.74.090 (Objective Design Standards).

B. Findings. To approve the Design Permit, the Planning Commission shall find that:

1. The exterior design of the accessory dwelling unit is compatible with the primary dwelling on the parcel through architectural use of building forms, height, construction materials, colors, landscaping, and other methods that conform to acceptable construction practices.
2. The exterior design is in harmony with, and maintains the scale of, the neighborhood.
3. The accessory dwelling unit will not create excessive noise, traffic, or parking congestion.
4. The accessory dwelling unit has or will have access to adequate water sewer service as determined by the applicable service provider.
5. Adequate open space and landscaping has been provided that is usable for both the accessory dwelling unit and the primary residence. Open space and landscaping provides for privacy and screening of adjacent properties.
6. The location and design of the accessory dwelling unit maintains a compatible relationship to adjacent properties and does not significantly impact the privacy, light, air, solar access, or parking of adjacent properties.
7. The accessory dwelling unit generally limits the major access stairs, decks, entry doors, and major windows to the walls facing the primary residence, or to the alley if applicable. Windows that impact the privacy of the neighboring side or rear yard have been minimized. The design of the accessory dwelling unit complements the design of the primary residence and does not visually dominate it or the surrounding properties.
8. The site plan is consistent with physical development policies of the General Plan, any area plan or specific plan, or other City policy for physical development. If located in the coastal zone, the site plan is consistent with policies of the Local Coastal Plan. If located in the coastal zone and subject to a coastal development permit, the proposed development will not have adverse impacts on coastal resources.
9. The project would not impair public views along the ocean and of scenic coastal areas. Where appropriate and feasible, the site plan restores and enhances the visual quality of visually degraded areas.
10. The project deviation (if applicable), is necessary due special circumstances applicable to subject property, including size, shape, topography, location, existing structures, or surroundings, and the strict application of this chapter would deprive

subject property of privileges enjoyed by other properties in the vicinity and under identical zoning classification.

17.74.120 Deed Restrictions

- A.** Before obtaining a building permit for an accessory dwelling unit, the property owner shall file with the County Recorder a declaration of restrictions containing a reference to the deed under which the property was acquired by the current owner. The deed restriction shall state that:
1. The accessory dwelling units may not be used for vacation rentals as defined in 17.160 (Glossary).
 2. The accessory dwelling unit may not be sold separately from the primary dwelling.
 3. For junior accessory dwelling units, restrictions on size, owner occupancy requirement, and attributes in conformance with this chapter.
- B.** The above declarations are binding upon any successor in ownership of the property. Lack of compliance shall be cause for code enforcement and/or revoking the City's approval of the accessory dwelling unit.
- C.** The deed restriction shall lapse upon removal of the accessory dwelling unit.

17.74.130 Incentives

- A. Fee Waivers for Affordable Units.**
1. The City may waive development fees for accessory dwelling units that will be rented at levels affordable to low or very low income households.
 2. Applicants of affordable accessory dwelling units shall record a deed restriction limiting the rent to low or very low-income levels prior to issuance of a building permit.
 3. Landlords of accessory dwelling units shall be relieved of any affordability condition upon payment of fees in the amount previously waived as a result of affordability requirements, subject to an annual consumer price index increase commencing with the date of application for building permit.
- B. Historic Properties.** The Planning Commission may allow exceptions to design and development standards for accessory dwelling units proposed on a property that contains a Historic Resource as defined in Chapter 17.84 (Historic Preservation). To allow such an exception, the Planning Commission shall approve a Design Permit and find that the exception is necessary to preserve the architectural character of the primary residence.

Chapter 17.76 – PARKING AND LOADING

Sections:

- 17.76.010 Purpose
- 17.76.020 Applicability
- 17.76.030 Required Parking Spaces
- 17.76.040 General Requirements
- 17.76.050 On-site Parking Alternatives
- 17.76.060 Parking Design and Development Standards
- 17.76.070 Parking Lot Landscaping
- 17.76.080 Bicycle Parking
- 17.76.090 Visitor-Serving Parking
- 17.76.100 On-site Loading

17.76.010 Purpose

This chapter establishes on-site parking and loading requirements in order to:

- A. Provide a sufficient number of on-site parking spaces for all land uses.
- B. Provide for functional on-site parking areas that are safe for vehicles and pedestrians.
- C. Ensure that parking areas are well-designed and contribute to a high-quality design environment in Capitola.
- D. Allow for flexibility in on-site parking requirements to support a multi-modal transportation system and sustainable development pattern.
- E. Ensure that on-site parking areas do not adversely impact land uses on neighboring properties.

17.76.020 Applicability

This chapter establishes parking requirements for three development scenarios: establishment of new structures and uses, replacement of existing uses, and expansion and enlargement of existing structures and uses.

- A. **New Structures and Uses.** On-site parking and loading as required by this chapter shall be provided anytime a new structure is constructed or a new land use is established.
- B. **Replacing Existing Uses.**
 1. Mixed Use Village Zoning District.
 - a. Where an existing residential use is changed to a commercial use in the Mixed Use Village (MU-V) zoning district, parking shall be provided for the full amount required by the new use. No space credit for the previous use may be granted.
 - b. In all other changes of use in the Mixed Use Village (MU-V) zoning district,

additional parking is required to accommodate the incremental intensification of the new use. Additional parking is not required to remedy parking deficiencies existing prior to the change in use.

2. **Other Zoning Districts.** Where an existing use is changed to a new use outside of the Village Mixed Use (MU-V) zoning district, additional parking is required to accommodate the incremental intensification of the new use. Additional parking is not required to remedy parking deficiencies existing prior to the change in use.

C. Expansions and Enlargements.

1. Nonresidential Use.

- a. Where an existing structure with a nonresidential use is expanded or enlarged, additional parking is required to serve only the expanded or enlarged area, except as allowed by subparagraph b below.
- b. Within the Mixed Use Village (MU-V) zoning district, an eating and drinking establishment may expand by up to 20 percent of the existing floor area of the business without providing additional parking. Permitted expansions include modification of the internal building layout to enlarge the dining area, additions to the size of the business within an existing building footprint, and new outdoor dining areas.

2. **Residential Use.** For an existing structure with a residential use, the full amount of parking to serve the use is required when the floor area is increased by more than ten percent.

17.76.030 Required Parking Spaces

- A. **Mixed Use Village Zoning Districts.** All land uses in the Mixed Use Village (MU-V) zoning districts shall provide the minimum number of on-site parking spaces as specified in Table 17.76-1. Required parking for uses not listed in Table 17.76-1 shall be the same as required for land uses in other zoning districts as shown in Table 17.76-2.

TABLE 17.76-1: REQUIRED ON-SITE PARKING IN THE MIXED USE VILLAGE ZONING DISTRICT

| Land Uses | Number of Required Parking Spaces |
|--|--|
| | Mixed Use Village (MU-V) |
| Retail | 1 per 240 sq. ft. |
| Eating and Drinking Establishments | |
| Bars and Lounges | 1 per 60 sq. ft. of floor area for dining and/or drinking; 1 per 240 sq. ft. for all other floor area |
| Restaurants and Cafes | 1 per 60 sq. ft. of floor area for dining and/or drinking 1 per 240 sq. ft. for all other floor area |
| Take-Out Food and Beverage | 1 per 240 sq. ft. |
| Personal Services | 1 per 240 sq. ft. |
| Hotels | |
| With more than 20 guest rooms | As determined by a parking demand study [1] |
| With 20 or fewer guest rooms | 1 per guest room plus additional spaces as required by the Planning Commission |
| <u>Notes:</u> [1] The Parking Demand Study shall -be paid for by the applicant, contracted by the City, and approved by the Planning Commission. In the coastal zone, in all cases, hotel development shall provide adequate parking <u>as determined by the Planning Commission.</u> | |

B. Other Zoning Districts. Land uses in zoning districts other than the Mixed Use Village zoning district shall provide a minimum number of on-site parking spaces as specified in Table 17.76-2.

TABLE 17.76-2: REQUIRED ON-SITE PARKING IN OTHER ZONING DISTRICTS

| Land Uses | Number of Required Parking Spaces |
|--|--|
| Residential Land Uses | |
| Duplex Homes | 2 per unit, 1 covered |
| Elderly and Long-Term Care | 1 per six beds plus 1 per 300 sq. ft. of office and other nonresidential areas |
| Group Housing (includes single-room occupancy) | 1 per unit plus 1 guest space per 6 units |
| Mobile Home Parks | 1 per unit plus 1 per office and 1 guest space per 10 units |
| Multi-Family Dwellings | 2.5 per unit, 1 covered |
| Residential Care Facilities, Small | 0.5 per bed plus 1 per 300 sq. ft. of office and other nonresidential areas |

Attachment: Adoption Draft Zoning Code 7.31.2020 (Zoning Code Update)

| | |
|--|---|
| Residential Care Facilities, Large | 0.5 per bed plus 1 per 300 sq. ft. of office and other nonresidential areas |
| Accessory Dwelling Units | See Chapter 17.74 (Accessory Dwelling Units) |
| Single-Family Dwellings | 1,500 sq. ft. or less: 2 per unit 1,501-2,000 sq. ft.: 2 per unit, 1 covered 2,001-2,600 sq. ft.: 3 per unit, 1 covered 2,601 sq. ft. or more: 4 per unit, 1 covered |
| Public and Quasi-Public Land Uses | |
| Community Assembly | 1 per 3 fixed seats, or 1 per 40 sq. ft. of assembly area for uses without fixed seats |
| Cultural Institutions | As determined by a parking demand study |
| Day Care Centers | 1 per 400 sq. ft. of floor area used for daycare and 1 per employee |
| Government Offices | 1 per 300 sq. ft. |
| Home Day Care, Large | 1 per each non-resident employee |
| Home Day Care, Small | None beyond minimum for residential use |
| Medical Offices and Clinics | 1 per 300 sq. ft. |
| Parks and Recreational Facilities | As determined by a parking demand study |
| Public Safety Facilities | As determined by a parking demand study |
| Schools, Public or Private | 2 per classroom |
| Commercial Land Uses | |
| Banks and Financial Institutions | 1 per 300 sq. ft. |
| Business Services | 1 per 300 sq. ft. |
| Commercial Entertainment and Recreation | 1 per 3 fixed seats, or 1 per 40 sq. ft. of assembly area for uses without fixed seats |
| Eating and Drinking Establishments | |
| Bars and Lounges | 1 per 60 sq. ft. of floor area for dining and/or drinking 1 per 300 sq. ft. for all other floor area |
| Restaurants and Cafes | 1 per 60 sq. ft. of floor area for dining and/or drinking 1 per 300 sq. ft. for all other floor area |
| Take-Out Food and Beverage | 1 per 300 sq. ft. of gross floor area |

| | |
|--|---|
| Food Preparation | 1 per 1,500 sq. ft. of use area plus 1 per 300 sq. ft. of office area |
| Gas and Service Stations | 2 for gas station plus 1 per 100 sq. ft. of retail and as required for vehicle repair |
| Lodging | |
| Bed and Breakfast | 1 per guest room plus parking required for residential use |
| Hotel | 1 per guest room plus 1 per 300 sq. ft. of office |
| Maintenance and Repair Services | 1 per 600 sq. ft. |
| Personal Services | 1 per 300 sq. ft. |
| Professional Offices | 1 per 300 sq. ft. |
| Salvage and Wrecking | 1 per 500 sq. ft. of building area plus 1 per 0.5 acre of outdoor use area. |
| Self-Storage | 1 per 5,000 sq. ft. |
| Retail | 1 per 300 sq. ft. of customer area |
| Vehicle Repair | 1 per 500 sq. ft. of non-service bay floor area plus 2 per service bay |
| Vehicle Sales and Rental | 1 per 300 sq. ft. for offices plus 1 per 1,000 sq. ft. of display area and requirements for vehicle repair where applicable |
| Wholesale | 1 per 5,000 sq. ft. |
| Heavy Commercial and Industrial Land Uses | |
| Construction and Material Yards | 1 per 2,500 sq. ft. |
| Custom Manufacturing | 1 per 2,000 sq. ft., plus 1 per 300 sq. ft. of office |
| Light Manufacturing | 1 per 1,500 sq. ft. of use area plus 1 per 300 sq. ft. of office |
| Warehouse, Distribution, and Storage Facilities | 1 per 1,500 sq. ft. |
| Transportation, Communication, and Utility Uses | |
| Utilities, Major | As determined by a parking demand study |
| Utilities, Minor | None |
| Recycling Collection Facilities | 1 per 1,000 sq. ft. of floor area |
| Wireless Communications Facilities | None |

Attachment: Adoption Draft Zoning Code 7.31.2020 (Zoning Code Update)

| Other Uses | |
|----------------------------|---|
| Accessory Uses | Same as primary use |
| Home Occupation | None beyond requirement for residence |
| Quasi-Public Seating Areas | None |
| Temporary Uses | As determined by review authority |
| Urban Agriculture | |
| Home Gardens | None beyond requirement for residence |
| Community Gardens | None |
| Urban Farms | As determined by a parking demand study |

C. Calculation of Required Spaces.

1. **Floor Area.** Where a parking requirement is a ratio of parking spaces to floor area, the floor area is assumed to be gross floor area, unless otherwise stated. The floor area of a use shall be calculated as described in Section 17.48.040 (Floor Area and Floor Area Ratio). Floor area for the area of the required parking space (i.e. 10 ft. x 20 ft.) and up to 125 square feet of ancillary space within garages and other parking facilities are not included in the calculation of floor area for the purpose of determining on-site parking requirements.
2. **Employees.** Where a parking requirement is stated as a ratio of parking spaces to employees, the number of employees is based on the largest shift that occurs in a typical week.
3. **Seats.** Where a parking requirement is stated as a ratio of parking spaces to seats, each 24 inches of bench-type seating at maximum seating capacity is counted as one seat.
4. **Fractional Spaces.** In determining the number of required parking, fractions of spaces over one-half shall be rounded up to the next whole number.

D. Unlisted Uses. The parking requirement for land uses not listed in Table 17.76-1 and Table 17.76-2 shall be determined by the Community Development Director based on the requirement for the most comparable similar use, the particular characteristics of the proposed use, and any other relevant data regarding parking demand.

E. Sites with Multiple Uses. Where more than one land use is conducted on a site, the minimum number of required on-site parking spaces shall be the sum of the number of parking spaces required for each individual use.

F. Additional Required Parking. The Planning Commission may require more on-site parking than required by Table 17.76-1 and Table 17.76-2 if the Planning Commission determines that additional parking is needed to serve the proposed use and to minimize

adverse impacts on neighboring properties.

17.76.040 General Requirements

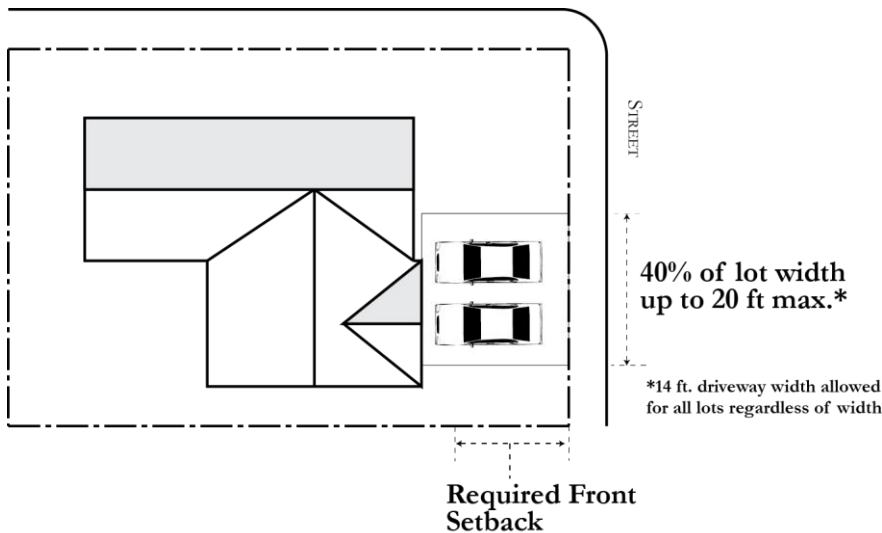
A. Availability and Use of Spaces.

1. In all zoning districts, required parking spaces shall be permanently available and maintained to provide parking for the use they are intended to serve.
2. Owners, lessees, tenants, or persons having control of the operation of a use for which parking spaces are required shall not prevent or restrict authorized persons from using these spaces.
3. A Conditional Use Permit is required to designate parking spaces for exclusive use by an individual tenant within an integrated commercial complex.
4. Required parking spaces shall be used exclusively for the temporary parking of vehicles and shall not be used for the sale, lease, display, repair, advertising, or storage of vehicles, trailers, boats, campers, mobile homes, merchandise, or equipment, or for any other use not authorized by the Zoning Code.

B. Parking in Front and Exterior Side Setback Areas.

1. **R-1 Zoning District.** In the R-1 zoning district, the width of a parking space in the required front or exterior side setback area may not exceed 40 percent of lot width up to a maximum of 20 feet, except that all lots may have a parking space of up to 14 feet in width regardless of lot width. See Figure 17.76-1. The Planning Commission may allow a larger parking area within the required front and exterior side setback areas with a Design Permit if the larger parking area incorporates design features, such as impervious materials and enhanced landscaping, which minimize visual impacts to the neighborhood.

FIGURE 17.76-1: PARKING IN FRONT SETBACK AREA IN R-1 ZONING DISTRICT



2. Other Zoning Districts.

- a. In all zoning districts other than the R-1 zoning district, required parking spaces may not be located within required front or exterior side setback areas.
- b. In the Mixed Use Village zoning district, parking may be located adjacent to the street-facing property line in accordance with Section 17.20.030.E.5 (Parking Location and Buffers).
- c. In the Mixed Use Neighborhood zoning district, parking may be located in the front or exterior side setback area if approved by the Planning Commission in accordance with Section 17.20.040.E (Parking Location and Buffers).

C. Location of Parking.

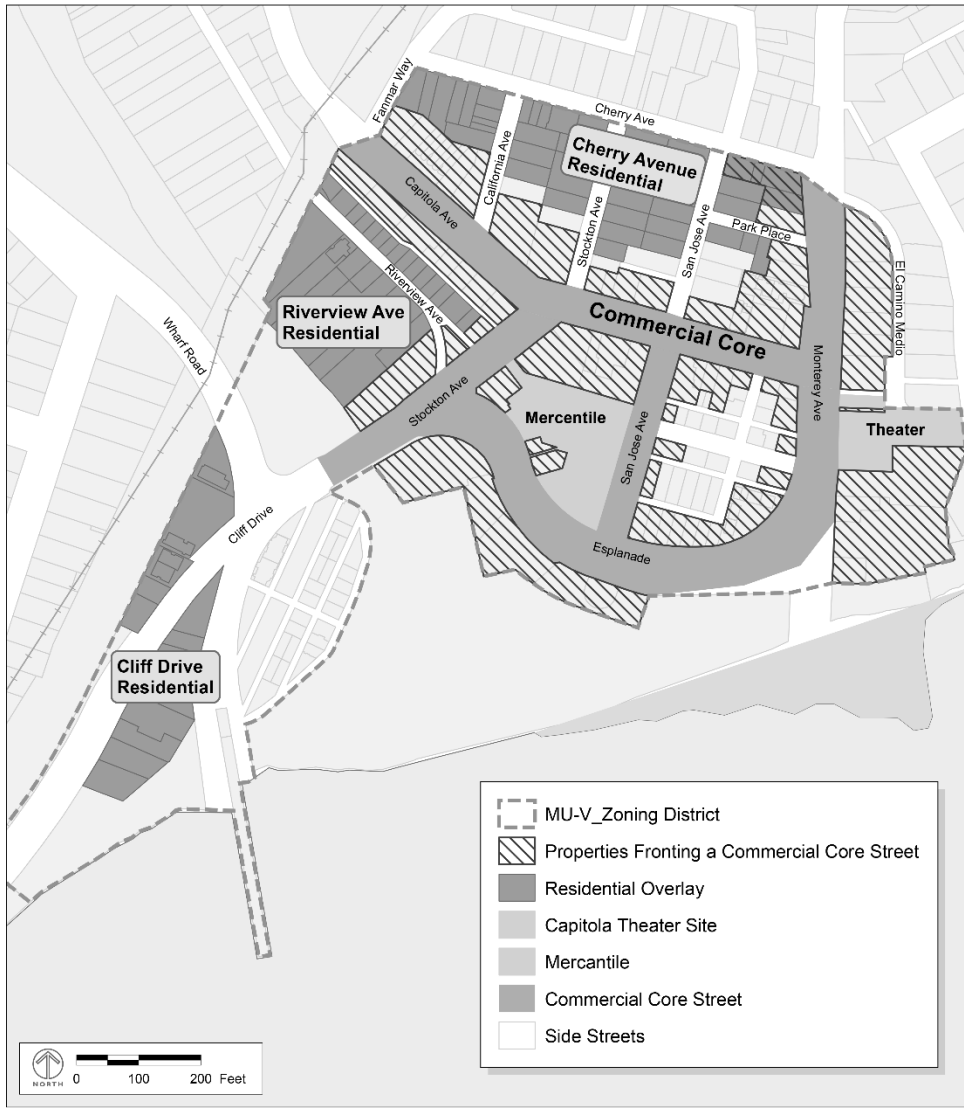
1. **All Zoning Districts.** Required parking spaces may not be located within any public or private right-of-way unless located in a sidewalk exempt area and if an Encroachment Permit is granted.
2. **R-1 Zoning District.** Required parking spaces in the R-1 zoning district shall be on the same parcel as the use that they serve.
3. **MU-V Zoning District.** Required parking ~~spaces in the MU-V district~~ for new ~~non-residential~~ development and intensified uses ~~in the MU-V zoning district~~ shall be provided ~~on sites outside of in compliance with the Village area. These spaces shall be within walking distance of the use which it serves or at remote sites served by a shuttle system. The Planning Commission may approve exceptions to allow on-site parking in the MU-V district for:~~ following:
 - a. ~~The Capitola Theater site (APNs 035-262-04, 035-262-02, 035-262-11, and 035-261-10) may accommodate limited onsite parking to serve ADA guests and a valet or similar shuttle system; however, offsite parking is strongly encouraged to the maximum extent feasible. For any parking located onsite, driveway cuts~~

~~shall be minimized and parking areas will not be located on along the interior street frontage of the site; and~~

- a. ~~The Mercantile site (APN 035 221 17) if The Planning Commission may approve onsite parking as follows:~~
- ~~(1) For property fronting a Commercial Core street shown in Figure 17.76-2, onsite parking is allowed if access to parking is from a side street, alleyway, or existing driveway cut. New driveway cuts are minimized to the extent possible and prohibited along a Commercial Core street frontage.~~
 - ~~(1)(2) For the Capitola Theater and Mercantile sites, onsite parking is allowed if parking areas are located on the interior of the site;(s) and do not directly abut a Commercial Core street. Driveway cuts to serve onsite parking are limited to one cut per site; however, the Planning Commission may approve additional driveway cuts if 1) a parking and circulation study shows that additional access is necessary to reasonably serve the use; and 2) driveway cuts are located and designed to preserve or enhance pedestrian and vehicle safety.~~
 - ~~(3) Within the Riverview Avenue, Cherry Avenue, and Cliff Drive residential overlays.~~
 - ~~(4) On properties that do not front a Commercial Core street.~~
 - ~~(5) As mandated under by Federal Emergency Management Agency (FEMA) regulations and as consistent with.~~
- b. ~~The Planning Commission may permit off-site parking if the certified Local Coastal Program space(s) are within walking distance of the use which it serves or located at a remote site served by a shuttle system.~~

4.

FIGURE 17.76-2: MU-V PARKING LOCATION MAP



5. **Other Zoning Districts.** In all zoning districts other than the R-1 and MU-V zoning districts, required parking shall be located on the same lot as the use the parking is intended to serve, except as allowed by Section 17.76.050.D below.

D. Large Vehicle Storage in the R-1 Zoning District. In addition to the required on-site parking spaces for a single-family dwelling, one additional on-site parking or storage space may be provided on a parcel in the R-1 zoning district for a recreational vehicle, boat, camper, or similar vehicle. This space may not be located in a required front or exterior side setback area and may be utilized only to store a vehicle that does not exceed 13.5 feet in height, 8.5 feet in width, and 25 feet in length. Such parking or storage spaces shall be finished in concrete, asphalt, semi-permeable pavers, or a similar paved surface.

E. Covered Parking in the R-1 Zoning District.

1. When required by this chapter, covered parking spaces serving a single-family dwelling shall be provided within an enclosed garage. The Planning Commission may allow required covered parking spaces to be provided within an open carport with a Design Permit if the Planning Commission finds that a garage is practically infeasible or that a carport results in a superior project design.
2. All carports serving a single-family dwelling shall comply with the following design standards:
 - a. Carports shall be designed with high quality materials, compatible with the home. The roofing design, pitch, colors, exterior materials and supporting posts shall be similar to the home. The carport shall appear substantial and decoratively finished in a style matching the home which it serves.
 - b. The slope of a carport roof shall substantially match the roof slope of the home which it serves.
 - c. Pedestrian pathways connecting the carport with the home shall be provided.
3. Garages in the R-1 zoning district may be converted to habitable living space only if the total number of required on-site parking spaces is maintained, including covered spaced for the covered parking space requirement.

F. Electric Vehicle Charging.

1. **When Required.** Electric vehicle charging stations shall be provided:
 - a. For new structures or uses required to provide at least 25 parking spaces; and
 - b. Additions or remodels that increase an existing parking lot of 50 for more spaces by 10 percent or more.
2. **Number of Charging Stations.** The number of required charging stations shall be calculated as follows:
 - a. 25-49 parking spaces: 1 charging station.
 - b. 50-100 parking spaces: 2 charging stations, plus one for each additional 50 parking spaces.
 - c. For the purpose of calculating required number of charging stations, parking spaces shall include existing and proposed spaces.
3. **Location and Signage.** Charging stations shall be installed adjacent to standard size parking spaces. Signage shall be installed designating spaces with charging stations for electric vehicles only.

G. Parking for Persons with Disabilities.

1. Parking spaces for persons with disabilities shall be provided in compliance with California Code of Regulations Title 24.
2. Parking spaces required for the disabled shall count toward compliance with the

number of parking spaces required by Table 17.76-1 and Table 17.76-2.

H. Curb-side Service.

1. Curb-side (drive-up) service for retail uses is allowed in all commercial and mixed-use zoning districts.
2. Restaurant curb-side service requires a Conditional Use Permit in the Regional Commercial (C-R) zoning district and is prohibited in all other zoning districts.

17.76.050 On-site Parking Alternatives

A. Purpose. This section identifies alternatives to required on-site parking to:

1. Allow for creative parking solutions;
2. Enhance economic vitality in Capitola;
3. Promote walking, biking, and use of transit; and
4. Encourage the efficient use of land resources consistent with the General Plan.

B. Eligibility. Alternatives to required on-site parking in this section are available only to uses located outside of the Mixed Use Village zoning district, except for:

1. Valet parking (Subsection F) which is available in all zoning districts, including the Mixed Use Village zoning district; and
2. Fees in-lieu of parking (Subsection I), which is available only to uses in the Mixed Use Village zoning district.

C. Required Approval. All reductions in on-site parking described in this section require Planning Commission approval of a Conditional Use Permit.

D. Off-Site Parking.

1. For multi-family housing and non-residential uses, the Planning Commission may allow off-site parking if the Commission finds that practical difficulties prevent the parking from being located on the same lot it is intended to serve.
2. Off-site parking shall be located within a reasonable distance of the use it is intended to serve, as determined by the Planning Commission.
3. A deed restriction or other legal instrument, approved by the City Attorney, shall be filed with the County Recorder. The covenant record shall require the owner of the property where the on-site parking is located to continue to maintain the parking space so long as the building, structure, or improvement is maintained in Capitola. This covenant shall stipulate that the title and right to use the parcels shall not be subject to multiple covenant or contract for use without prior written consent of the City.

E. Shared Parking. Multiple land uses on a single parcel or development site may use shared parking facilities when operations for the land uses are not normally conducted

during the same hours, or when hours of peak use differ. The Planning Commission may allow shared parking subject to the following requirements:

1. A parking demand study prepared by a specialized consultant contracted by the Community Development Director, paid for by the applicant, and approved by the Planning Commission demonstrates that there will be no substantial conflicts between the land uses' principal hours of operation and periods of peak parking demand.
2. The total number of parking spaces required for the land uses does not exceed the number of parking spaces anticipated at periods of maximum use.
3. The proposed shared parking facility is located no further than 400 feet from the primary entrance of the land use which it serves.
4. In the Mixed Use Neighborhood (MU-N) zoning district the reduction for shared parking is no greater than 25 percent of the required on-site parking spaces.

F. Valet Parking. The Planning Commission may allow up to 25 percent of the required on-site parking spaces to be off-site valet spaces (except for a hotel on the former Village theatre site (APNs 035-262-04, 035-262-02, and 035-261-10) for which there is no maximum limit of off-site valet spaces). Valet parking shall comply with the following standards:

1. Valet parking lots must be staffed when business is open by an attendant who is authorized and able to move vehicles.
2. A valet parking plan shall be reviewed and approved by the Community Development Director in consultation with the Public Works Director.
3. Valet parking may not interfere with or obstruct vehicle or pedestrian circulation on the site or on any public street or sidewalk.
4. The use served by valet parking shall provide a designated drop-off and pick-up area. The drop-off and pick-up area may be located adjacent to the building, but it may not be located within a fire lane, impede vehicular and/or pedestrian circulation, or cause queuing in the right-of-way or drive aisle.

G. Low Demand. The number of required on-site parking spaces may be reduced if the Planning Commission finds that the land use will not utilize the required number of spaces due to the nature of the specific use. This finding shall be supported by the results of a parking demand study approved by the Community Development Director in consultation with the Public Works Director.

H. Transportation Demand Management Plan. The Planning Commission may reduce the number of required on-site parking spaces for employers that adopt and implement a Transportation Demand Management (TDM) Plan subject to the following requirements and limitations:

1. A TDM Plan reduction is available only to employers with 25 or more employees.

2. Required on-site parking spaces may be reduced by no more than 15 percent.
3. The TDM Plan shall be approved by the Community Development Director in consultation with the Public Works Director.
4. The TDM Plan shall identify specific measures that will measurably reduce the demand for on-site parking spaces. Acceptable measures must ensure a reduced demand for parking spaces (e.g., an employee operated shuttle program). Measures that only encourage the use of public transit, ridesharing, biking, or walking will not be accepted.
5. The employer shall appoint a program coordinator to oversee transportation demand management activities.
6. The program coordinator must provide a report annually to the Planning Commission that details the implementation strategies and effectiveness of the TDM Plan.
7. The Planning Commission may revoke the TDM Plan at any time and require additional parking spaces on site upon finding that that the Plan has not been implemented as required or that the Plan has not produced the reduction the demand for on-site parking spaces as originally intended.

I. Fees in Lieu of Parking

1. Within the MU-V zoning district, on-site parking requirements for hotel uses may be satisfied by payment of an in-lieu parking fee established by the City Council ~~in an amount equal to the cost~~ to provide an equivalent number of parking spaces in a municipal parking lot. Such payment must be made before issuance of a building permit or a certificate of occupancy. Requests to participate in an in-lieu parking program must be approved by the City Council. A proposed hotel may require a Coastal Development Permit as specified by Chapter 17.44 (Coastal Overlay Zones) if any part of the site is located in the Coastal Zone. A parking plan shall be reviewed within a CDP, to ensure the development will not have adverse impacts on coastal resources.
2. Fee revenue must be used to provide public parking in the vicinity of the use. In establishing parking districts, the City Council may set limitations on the number of spaces or the maximum percentage of parking spaces required for which an in-lieu fee may be tendered.

- J. Transit Center Credit.** Provided a regional transit center is located within the Capitola Mall property, the Planning Commission may reduce the number of required parking spaces by up to 10 percent for residential mixed-use projects in the Capitola Mall property bounded by Clare's Street, Capitola Road, and 41st Avenue.

K.

17.76.060 Parking Design and Development Standards

A. Minimum Parking Space Dimensions. Minimum dimensions of parking spaces shall be as shown in Table 17.76.3.

TABLE 17.76-3: MINIMUM PARKING SPACE DIMENSIONS

| Type of Space | Minimum Space Dimensions |
|--|--------------------------|
| Spaces Serving Single-Family Dwellings | |
| Uncovered and covered (garage) spaces | 10 ft. by 20 ft. [1] |
| In sidewalk exempt areas | 10 ft. by 18 ft. |
| Spaces Serving Multi-Family and Non-Residential Uses | |
| Standard Spaces | 9 ft. by 18 ft. |
| Compact Spaces | 8 ft. by 16 ft. |
| Tandem Spaces [2] | 9 ft. by 18 ft. |

Notes:

[1] The dimensions of parking spaces in an enclosed garage shall be measured from the interior garage walls.

[2] See Section 17.76.060.E.3 (Tandem Parking Spaces)

B. Compact Spaces. A maximum of 30 percent of required on-site parking spaces serving multi-family and non-residential uses may be compact spaces. All parking spaces for compact cars shall be clearly marked with the word “Compact” either on the wheel stop or curb, or on the pavement at the opening of the space.

C. Parking Lot Dimensions. The dimensions of parking spaces, maneuvering aisles, and access ways within a parking lot shall conform to the City’s official parking space standard specifications maintained by the Public Works Director and as shown in Figure 17.76-3 and Table 17.76-4.

Attachment: Adoption Draft Zoning Code 7.31.2020 (Zoning Code Update)

FIGURE 17.76-3: STANDARD PARKING LOT DIMENSIONS

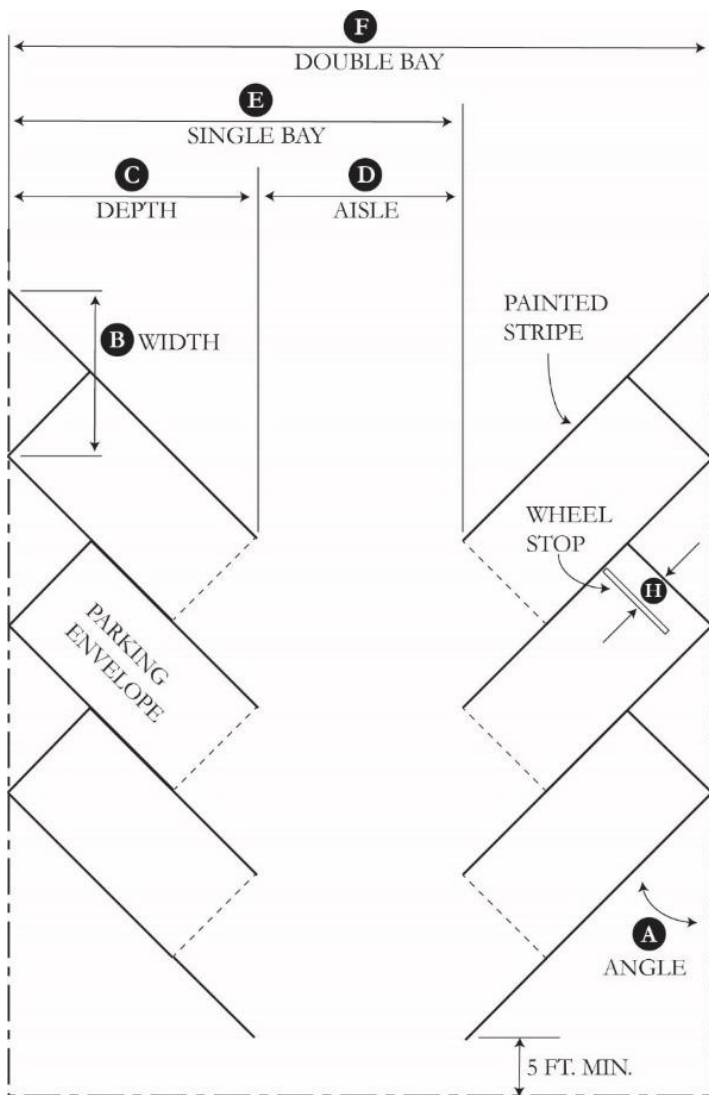


TABLE 17.76-4: STANDARD PARKING LOT DIMENSIONS

| A Parking Angle | B Width | | C Depth | | D Aisle | | | E Single Bay | | | F Double Bay | | |
|-----------------|---------|----------|---------|----------|---------|-------------|------------|--------------|-------------|------------|--------------|-------------|---------------------|
| | Compact | Standard | Compact | Standard | Compact | Residential | Commercial | Compact | Residential | Commercial | Compact | Residential | Commercial |
| 90 | 7'-6" | 8'-6" | 15'-0" | 18'-0" | 20'-0" | 22'-0" | 25'-0" | 35'-0" | 40'-0" | 43'-0" | 50'-0" | 58'-0" | 61'-0" |
| 85 | 7'-7" | 8'-6" | 15'-7" | 18'-8" | 19'-0" | 21'-0" | 24'-0" | 34'-7" | 39'-8" | 42'-8" | 50'-2" | 58'-4" | 61'-0" |
| 80 | 7'-8" | 8'-7" | 16'-1" | 19'-2" | 18'-0" | 20'-0" | 23'-0" | 34'-1" | 39'-2" | 42'-4" | 50'-2" | 58'-4" | 61'-0" ^p |
| 75 | 7'-9" | 8'-10" | 16'-5" | 19'-7" | 17'-0" | 19'-0" | 22'-0" | 33'-5" | 38'-7" | 41'-7" | 49'-10" | 58'-2" | 61'-0" |
| 70 | 8'-0" | 9'-0" | 16'-9" | 19'-10" | 16'-0" | 18'-0" | 21'-0" | 32'-9" | 37'-10" | 40'-10" | 49'-6" | 57'-8" | 66'-8" |
| 65 | 8'-4" | 9'-4" | 16'-10" | 19'-11" | 15'-0" | 17'-0" | 20'-0" | 31'-10" | 36'-11" | 39'-11" | 48'-8" | 56'-10" | 59'-10" |
| 60 | 8'-8" | 9'-10" | 16'-9" | 19'-10" | 14'-0" | 16'-0" | 19'-0" | 30'-9" | 35'-10" | 38'-10" | 47'-6" | 55'-8" | 58'-8" |
| 55 | 9'-1" | 10'-4" | 16'-7" | 19'-7" | 13'-0" | 15'-0" | 18'-0" | 29'-7" | 34'-7" | 37'-7" | 46'-2" | 54'-2" | 57'-2" |
| 50 | 9'-10" | 11'-1" | 16'-4" | 19'-2" | 12'-0" | 14'-0" | 17'-0" | 28'-4" | 33'-2" | 36'-2" | 44'-8" | 52'-4" | 55'-4" |
| 45 | 10'-7" | 12'-0" | 15'-11" | 18'-8" | 11'-0" | 13'-0" | 16'-0" | 25'-5" | 30'-0" | 33'-0" | 42'-10" | 50'-4" | 53'-4" |
| 40 | 11'-8" | 13'-2" | 15'-15" | 18'-0" | 10'-0" | 12'-0" | 15'-0" | 24'-8" | 28'-2" | 31'-2" | 40'-10" | 48'-0" | 51'-0" |
| 35 | 13'-1" | 14'-10" | 14'-8" | 17'-2" | 10'-0" | 11'-0" | 14'-0" | 24'-0" | 26'-2" | 29'-2" | 39'-4" | 45'-4" | 48'-4" |
| 30 | 15'-3" | 17'-0" | 14'-0" | 16'-2" | 10'-0" | 10'-0" | 13'-0" | 35'-0" | 40'-0" | 43'-0" | 38'-0" | 42'-4" | 45'-4" |

Attachment: Adoption Draft Zoning Code 7.31.2020 (Zoning Code Update)

D. Surfacing.

1. All parking spaces, maneuvering aisles, and access ways shall be paved with asphalt, concrete, or other all-weather surface.
2. Permeable paving materials, such as porous concrete/asphalt, open-jointed pavers, and turf grids, are a preferred surface material, subject to approval by the Public Works Director.

E. Tandem Parking Spaces. Tandem parking spaces are permitted for all residential land uses, provided that they comply with the following standards:

1. Parking spaces in a tandem configuration shall be reserved for and assigned to a single dwelling unit.
2. For single-family dwellings, tandem parking is permitted for up to two uncovered spaces in front of a garage, with a maximum of three tandem spaces, including the covered space in a single garage. Tandem parking spaces of three spaces or more require Planning Commission approval.
3. The minimum size of an uncovered tandem parking space may be reduced to 9 feet by 18 feet.
4. All required guest parking shall be provided as single, non-tandem parking spaces.
5. Tandem parking spaces shall not block the use of the driveway to access other parking spaces located within the parking area.
6. Tandem parking spaces shall be used to accommodate passenger vehicles only.

F. Parking Lifts. Required parking may be provided using elevator-like mechanical parking systems (“lifts”) provided the lifts are located within an enclosed structure or otherwise screened from public view. Parking lifts shall be maintained and operable through the life of the project.**G. Lighting.**

1. A parking area with six or more parking spaces shall include outdoor lighting that provides adequate illumination for public safety over the entire parking area.
2. Outdoor lighting as required above shall be provided during nighttime business hours.
3. All parking space area lighting shall be energy efficient and directed away from residential properties to minimize light trespass.
4. All fixtures shall be hooded and downward facing so the lighting source is not directly visible from the public right-of-way or adjoining properties.
5. All fixtures shall meet the International Dark Sky Association's (IDA) requirements for reducing waste of ambient light (“dark sky compliant”).

H. Pedestrian Access.

1. Parking lots with more than 30 parking spaces shall include a pedestrian walkway in compliance with ADA requirements.
 2. The design of the pedestrian walkway shall be clearly visible and distinguished from parking and circulation areas through striping, contrasting paving material, or other similar method as approved by the Community Development Director.
- I. Screening.** Parking lots of six spaces or more shall comply with the following screening standards.
1. **Location.** Screening shall be provided along the perimeter of parking lots fronting a street or abutting a residential zoning district.
 2. **Height.**
 - a. Screening adjacent to streets shall have a minimum height of 3 feet.
 - b. For parking lots within 10 feet of a residential zoning district, screening shall have a minimum height of 6 feet, with additional height allowed with Planning Commission approval.
 3. **Materials – General.** Required screening may consist of one or more of the following materials (see Section 17.76.070 (Parking Lot Landscaping) for landscaping screening requirements):
 - a. Low-profile walls constructed of brick, stone, stucco or other durable material
 - b. Evergreen plants that form an opaque screen.
 - c. An open fence combined with landscaping to form an opaque screen.
 - d. A berm landscaped with ground cover, shrubs, or trees.
 4. **Materials – Adjacent Residential.** Parking lots within 10 feet of a residential zoning district shall be screened by a masonry wall.
- J. Drainage.** A drainage plan for all parking lots shall be approved by the Public Works Director.
- K. Adjustments to Parking Design and Development Standards.** The Planning Commission may allow adjustments to parking design and development standards in this section through the approval of a Minor Modification as described in Chapter 17.136 (Minor Modifications).

17.76.070 Parking Lot Landscaping

- A. General Standards.** All landscaping within parking lots shall comply with the requirements of Chapter 17.72 (Landscaping) in addition to the standards within this section.
- B. Landscaping Defined.** Except as otherwise specified in this section, landscaping and landscaped areas shall consist of plant materials, including any combination of trees, shrubs, and ground cover.

- C. Interior Landscaping.** All areas within a parking lot not utilized for parking spaces or access/circulation shall be landscaped. For parking lots with more than 15 spaces, the minimum amount of interior landscaping is specified in Table 17.76-5. Interior landscaping is defined as any landscaped area surrounded on at least two sides by parking spaces or drive aisles, and excluding areas around the perimeter of the parcel or development site.

TABLE 17.76-5: MINIMUM REQUIRED PARKING LOT LANDSCAPING

| Number of Required Parking Spaces | Percent of Surface Parking Area to be Landscaped |
|-----------------------------------|--|
| 16 to 30 | 10% |
| 31 to 60 | 15% |
| Over 60 | 20% |

D. Shade Trees.

1. One shade tree shall be provided for every five parking spaces in a parking lot.
2. Shade trees shall be a minimum 24-inch box in size and shall provide a minimum 30-foot canopy at maturity.
3. Shade trees shall be of a type that can reach maturity within 15 years of planting and shall be selected from a City-recommended list of canopy tree species.
4. Shade trees shall be arranged in a parking lot to provide maximum shade coverage (based on a 30-foot canopy) on August 21. The arrangement should approximate nearly 50 percent shade coverage.
5. The Planning Commission may grant an exception to the required tree plantings if the 50% shade coverage exists within the parking lot.

E. Concrete Curbs.

1. All landscape areas shall be separated from parking spaces, drive aisles and driveways by a continuous, raised concrete curb. Raised concrete curbs shall be a minimum of 4 inches high by 4 inches deep.
2. The City may approve alternatives to raised concrete curbs as needed to comply with any mandatory stormwater drainage standards.

- F. Parking Space Landscaping.** A maximum of 2 feet at the front end of a parking space may be landscaped with low shrubs or ground cover in which a vehicle could extend over in lieu of paving surface. This landscaping may not count toward minimum required parking lot landscaped area.

- G. Timing.** Landscaping shall be installed prior to the City's authorization to occupy any

buildings served by the parking area, or prior to the final inspection for the parking lot.

H. Green Parking Exemptions. Parking lots that incorporate solar panels, bioswales, and other similar green features into the parking lot design are eligible for reduced parking lot landscaping requirements with Planning Commission approval of a Design Permit.

I. Exceptions. The Planning Commission may grant an exception to the parking lot landscaping requirements in this section with the approval of a Design Permit upon finding that:

1. Full compliance with the requirement is infeasible or undesirable;
2. The project complies with the requirement to the greatest extent possible; and
3. The project incorporates other features to compensate for the exception and create a high quality design environment.

17.76.080 Bicycle Parking

A. Applicability. All new multi-family developments of 5 units or more and commercial uses served by parking lots of 10 spaces or more shall provide bicycle parking as specified in this section.

B. Types of Bicycle Parking.

1. **Short-Term Bicycle Parking.** Short-term bicycle parking provides shoppers, customers, messengers and other visitors who generally park for two hours or less a convenient and readily accessible place to park bicycles.
2. **Long-Term Parking.** Long-term bicycle parking provides employees, residents, visitors and others who generally stay at a site for several hours or more a secure and weather-protected place to park bicycles. Long-term parking may be located in publicly accessible areas or in garages or other limited access areas for exclusive use by tenants or residents.

C. Bicycle Parking Spaces Required. Short-term and long-term bicycle parking spaces shall be provided as specified in Table 17.76-6.

TABLE 17.76-6 REQUIRED BICYCLE PARKING SPACES

| Land Use | Required Bicycle Parking Spaces | |
|--|--|--|
| | Short-Term Spaces | Long-Term Spaces |
| Multi-Family Dwellings and Group Housing | 10% of required automobile spaces; minimum of 4 spaces | 1 per unit |
| Non-Residential Uses | 10% of required automobile spaces | 1 per 20 required automobile spaces for uses 10,000 sq. ft. or greater |

Attachment: Adoption Draft Zoning Code 7.31.2020 (Zoning Code Update)

- D. Short-Term Bicycle Parking Standards.** Short-term bicycle parking shall be located within 100 feet of the primary entrance of the structure or use it is intended to serve.
- E. Long-Term Bicycle Parking Standards.** The following standards apply to long-term bicycle parking:
1. **Location.** Long-term bicycle parking shall be located within 750 feet of the use that it is intended to serve.
 2. **Security.** Long-term bicycle parking spaces shall be secured. Spaces are considered secured if they are:
 - a. In a locked room or area enclosed by a fence with a locked gate;
 - b. Within view or within 100 feet of an attendant or security guard;
 - c. In an area that is monitored by a security camera; or
 - d. Visible from employee work areas.
- F. Parking Space Dimensions.**
1. Minimum dimensions of 2 feet by 6 feet shall be provided for each bicycle parking space.
 2. An aisle of at least 5 feet shall be provided behind all bicycle parking to allow room for maneuvering.
 3. Two feet of clearance shall be provided between bicycle parking spaces and adjacent walls, polls, landscaping, pedestrian paths, and other similar features.
 4. Four feet of clearance shall be provided between bicycle parking spaces and adjacent automobile parking spaces and drive aisles.
- G. Rack Design.** Bicycle racks must be capable of locking both the wheels and the frame of the bicycle and of supporting bicycles in a fixed position. The Planning Commission may allow creative approaches to rack design (e.g., vertical wall-mounted bicycle racks) if physical site constraints render compliance with bicycle parking design standards impractical or undesirable.
- H. Cover.** If bicycle parking spaces are covered, the covers shall be permanent and designed to protect bicycles from rainfall.

17.76.090 Visitor Serving Parking

- A. Shuttle Program Parking.** Parking for the free summer beach shuttle program shall be provided in a remote lot or lots, such as those located on Bay Avenue and the Village public parking lots. The free shuttle shall operate, at a minimum, on weekends and holidays between Memorial Day weekend and Labor Day weekend.
- B. Public Parking in the Coastal Zone.**
1. Public parking existing as of [date of Zoning Ordinance adoption] in the following

locations in the CF zoning district shall be maintained for public parking:

- a. The Upper City Hall parking lot;
 - b. The Cliff Drive overlook parking; and
 - c. The Cliff Drive Southern Pacific railroad right-of-way parking unless Cliff Drive must be relocated due to cliff erosion.
2. Substantial changes in public parking facilities in the coastal zone require a Local Coastal Program (LCP) amendment.
 3. Expansion of any existing legally established residential parking programs and/or new residential parking programs ~~are highly discouraged~~ in the coastal zone, require an amendment to Coastal Development Permit 3-87-42 and consistency with the LCP Land Use Plan.
 4. ~~When~~ The City shall evaluate the potential impact on public coastal access when considering a Coastal Development Permit application for any development that ~~could~~would reduce ~~or degrade~~ public parking ~~opportunities~~ spaces near beach access points, shoreline trails, or parklands, including any changes ~~into the residential parking fees, timing and availability program established under Coastal Development Permit 3-87-42. When parking is reduced,~~ the City shall ~~evaluate the potential impact on~~ evaluate alternative opportunities for public coastal access, ~~and as needed to~~ ensure existing levels of public access are ~~at least~~ maintained ~~and, or~~ if possible enhanced, ~~including by providing alternative access. Such~~ opportunities ~~such as may include~~ bicycle lanes and bicycle parking, pedestrian trails, ~~and~~ relocated vehicular parking spaces, ~~so as to fully mitigate any potential negative impacts and to maximize access opportunities and enhanced shuttle/transit service.~~
 5. _____

Attachment: Adoption Draft Zoning Code 7.31.2020 (Zoning Code Update)

17.76.100 On-site Loading

- A. Applicability.** All retail, hotel, warehousing, manufacturing, and similar uses that involve the frequent receipt or delivery of materials or merchandise shall provide on-site loading spaces consistent with the requirements of this section.
- B. Number of Loading Spaces.** The minimum number of required loading spaces shall be as specified in Table 17.76-7.

TABLE 17.76-7: REQUIRED LOADING SPACES

| Floor Area | Required Loading Spaces |
|-----------------------------|---|
| Less than 10,000 sq. ft. | None |
| 10,000 to 30,000 sq. ft. | 1 |
| Greater than 30,000 sq. ft. | 2 plus 1 per each additional 20,000 sq. ft. |

C. Location.

1. Required loading spaces shall be located on the same lot as the use they are intended to serve.
2. No loading space shall be located closer than 50 feet to a residential zoning district, unless the loading space is wholly enclosed within a building or screened by a solid wall not less than 8 feet in height.

D. Dimensions.

1. Each loading space shall have minimum dimensions of 10 feet wide, 25 feet long, and 14 feet in vertical clearance.
2. Deviations from the minimum dimensions standards may be approved by the Community Development Director if the spatial needs are less than the minimum required due to the truck size and type that will be utilized in the operation of a specific business.

E. Design and Configuration.

1. Loading spaces shall be configured to ensure that loading and unloading takes place on-site and not within adjacent public rights-of way.
2. Sufficient maneuvering area shall be provided for loading spaces so that vehicles may enter and exit an abutting street in a forward direction.
3. Loading spaces and their associated maneuvering areas shall not encroach into required employee or visitor parking areas or other on-site areas required for vehicle circulation.
4. Loading spaces shall be striped and clearly identified as for loading purposes only.

Chapter 17.80 – SIGNS

Sections:

| | |
|-----------|---------------------------------------|
| 17.80.010 | Purpose and Applicability |
| 17.80.020 | Definitions |
| 17.80.030 | Permit Requirements |
| 17.80.040 | Rules of Measurement |
| 17.80.050 | Signs Allowed Without Permits |
| 17.80.060 | Prohibited Signs |
| 17.80.070 | General Sign Standards |
| 17.80.080 | Standards for Specific Types of Signs |
| 17.80.090 | Design Standards |
| 17.80.100 | Residential Signs |
| 17.80.110 | Temporary Signs |
| 17.80.120 | Adjustment to Sign Standards |
| 17.80.130 | Master Sign Program |
| 17.80.140 | Nonconforming Signs |
| 17.80.150 | Violations and Enforcement |

17.80.010 Purpose and Applicability

A. Purpose. This chapter establishes standards relating to the permitted type, size, height, placement, number, and design of signs. The intent of these standards is to:

1. Support economically viable businesses serving city residents, workers, and visitors.
2. Allow for signage that identifies businesses in a fair and equitable manner.
3. Protect and enhance the aesthetic qualities of the city.
4. Minimize hazards to motorists and pedestrians resulting from excessive, confusing, and distracting signs.
5. Allow for a simple and streamlined sign permitting process.

B. Applicability. This chapter applies to all signs in Capitola, except for City-installed signs and signs required by a governmental agency to carry out its responsibility to protect the public health, safety, and general welfare.

17.80.020 Definitions

The following definitions apply to this chapter:

A. Awning Sign. A sign incorporated into, attached, or painted on an awning.

- B. Awning Face Sign.** A sign located on the sloping plane face of an awning.
- C. Awning Valance Sign.** A sign located on the valance of an awning perpendicular to the ground.
- D. Center Identification Sign.** A sign identifying the name of a shopping center and that does not include the name of any business within the center. A shopping center is a commercial building or group of buildings operated as a unit on a single parcel, sharing common parking areas or commonly owned adjacent parcels.
- E. Commercial Message.** Any sign copy that directly or indirectly names, draws attention to, or advertises a business, product, good, service, or other commercial activity, or which proposes a commercial transaction.
- F. Commercial Sign.** A sign with a commercial message.
- G. Construction Site Sign.** An on-premise sign for an approved construction project that publicizes the future building and occupants as well as the architects, engineers and construction organizations involved in the project.
- H. Directory Sign.** An on-premise sign which shows the direction to or location of a customer entrance to a business.
- I. Election Period.** The period beginning 120 days before and ending 1 day after any national, state, or local election in which city electors may vote..
- J. Flags.** Fabric, textile, or material with colors and/or patterns which display a symbol of a nation, state, company, or idea.
- K. Monument Sign.** An independent, freestanding structure supported on the ground as opposed to being supported on the building.
- L. Projecting Sign.** Any sign permanently attached to a building or wall such that the sign face or faces are perpendicular to the building or wall.
- M. Roof Sign.** Any sign that is mounted on a roof or a parapet, of a building.
- N. Sidewalk Sign.** Movable or permanent business identification signs placed in or attached to a public sidewalk.
- O. Sign.** Any device, fixture, placard or structure that uses any color, form, graphic, illumination, symbol or writing to advertise or announce the purpose of a business or entity, or to communicate information of any kind to the public.
- P. Sign Area.** See Section 17.80.040.A (Calculation of Sign Area).
- Q. Sign Copy.** The area of a sign occupied by letters, numbers, graphics, or other content intended to inform, direct, or otherwise transmit information.
- R. Sign Face.** The area of a sign where sign copy is placed.
- S. Wall Sign.** A sign which is attached to or painted on the exterior wall of a structure with the display surface of the sign approximately parallel to the building wall.

- T. Window Sign.** A sign posted, painted, placed, or affixed in or on a window exposed to public view or within one foot and parallel to a window exposed to public view.

17.80.030 Permit Requirements

- A. Administrative Sign Permits.** An Administrative Sign Permit (Chapter 17.132) is required to install, construct, or enlarge a sign, except for:

1. Signs exempt from the permit requirements of this chapter as specified in Section 17.80.050 (Signs Allowed without Permits).
2. Signs requiring a Sign Permit as identified in Section B below.

- B. Sign Permits.** Planning Commission approval of a Sign Permit (Chapter 17.132) is required for the following types of signs and approvals:

1. New signs in the Mixed Use Village (MU-V) zoning district.
2. Exterior neon signs.
3. Monument signs for more than four tenants.
4. Auto dealership signs in the C-R zoning district (Section 17.80.080.A) that are not otherwise allowed with an Administrative Sign Permit.
5. Adjustments to sign standards in low visibility areas in commercial zoning districts (17.80.120.E).
6. Signs that do not conform with permitted sign types and standards in Section 17.80.080 (Standards for Specific Types of Signs)
7. Master sign programs (Section 17.80.130).

- C. Noncommercial Signs.** Noncommercial signs are allowed wherever commercial signs are permitted and are subject to the same standards and total maximum allowances per site or building of each sign type specified in this chapter.

D. Message Neutrality.

1. It is the City's policy to regulate signs in a constitutional manner that does not favor commercial speech over noncommercial speech, and is content neutral as to noncommercial messages which are within the protections of the First Amendment to the U.S. Constitution and the corollary provisions of the California Constitution.
2. Where necessary, the Director will interpret the meaning and applicability of this chapter in light of this message neutrality policy.

E. Message Substitution.

1. Subject to the property owner's consent, a message of any type may be substituted, in whole or in part, for the message displayed on any legally established sign without consideration of message content.

2. Message substitutions are allowed by-right without a permit.
3. This message substitution provision does not:
 - a. Create a right to increase the total amount of signage beyond that otherwise allowed or existing;
 - b. Affect the requirement that a sign structure or mounting device be properly permitted, when a permit requirement applies;
 - c. Allow a change in the physical structure of a sign or its mounting device;
 - d. Allow the establishment of a prohibited sign as identified in 17.80.060 (Prohibited Signs); or
 - e. Nullify or eliminate any contractual obligation through a development agreement or similar agreement that specifies the allowable content of a sign.

F. City-Installed Signs. City-installed signs in all zoning districts do not require a permit.

G. Other Government-Installed Signs. Governmental agency-installed signs to carry out its responsibility to protect the public health, safety, and general welfare in all zoning districts do not require a permit.

H. Signs in the Coastal Zone.

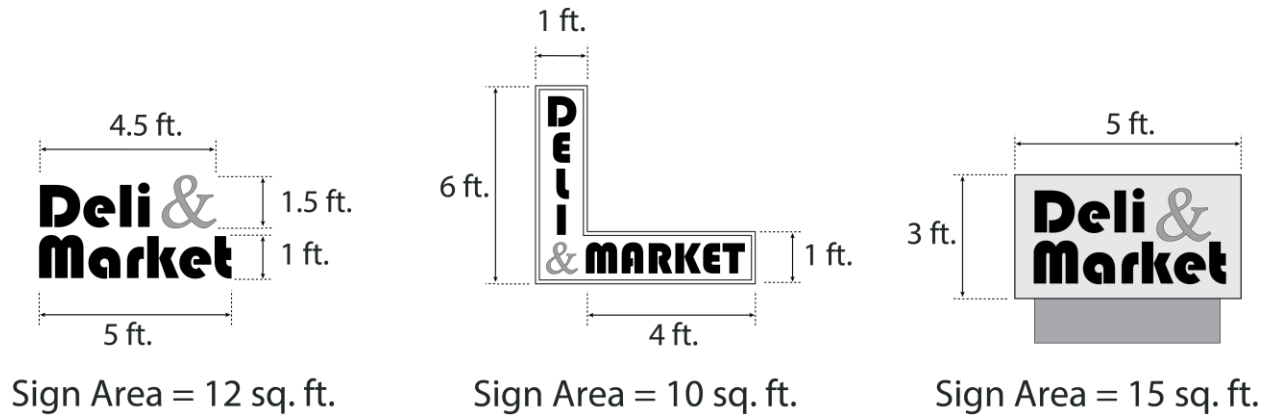
1. If a proposed sign is located in the Coastal Zone, it may require a Coastal Development Permit (CDP) as specified in Chapter 17.44 (Coastal Overlay Zone). Approval of a CDP requires conformance with the CDP findings for approval as specified in 17.44.130 (Findings for Approval).
2. Notwithstanding all applicable standards in this Chapter, any sign that could reduce public coastal access, including signs limiting public parking or restricting use of existing lateral and/or vertical accessways, requires a CDP.

17.80.040 Rules of Measurement

A. Calculation of Sign Area.

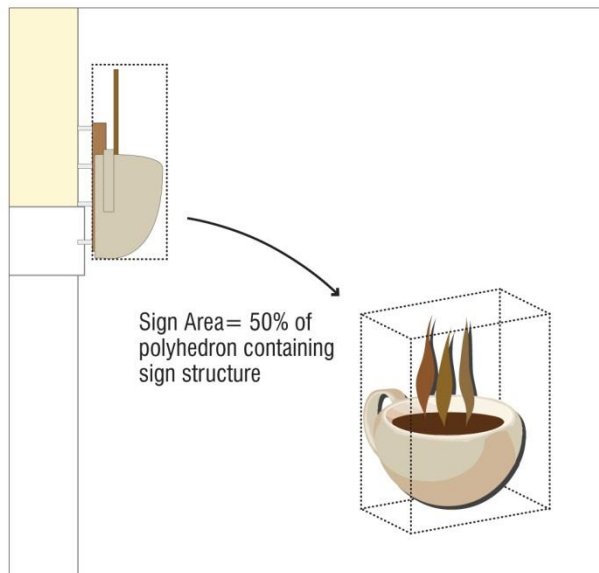
1. Sign area is measured as the area of all sign copy, framing, or other display enclosed within a continuous perimeter forming a single geometric shape with no more than six sides. See Figure 17-80-1.

FIGURE 17-80-1: MEASUREMENT OF SIGN AREA



2. Supporting framework or bracing that is clearly incidental to the display itself shall not be calculated as sign area.
3. The area of a double-faced (back-to-back) sign shall be calculated as a single sign face if the distance between each sign face does not exceed 18 inches and the two faces are parallel with each other
4. The area of spherical, free-form, sculptural or other non-planar signs are measured as 50 percent of the sum of the area enclosed within the four vertical sides of the smallest four-sided polyhedron that will encompass the sign structure. See Figure 17.80-2.

FIGURE 17.80-2: NON-PLANER SIGN AREA



B. Monument Sign Height Measurement. The height of a monument or other freestanding sign is measured as the vertical distance from the sidewalk or top of curb nearest the base of the sign to the top of the highest element of the sign.

17.80.050 Signs Allowed Without Permits

A. Types of Signs. The following signs are allowed without a planning permit and shall not be counted towards the allowable sign area or number of signs on a parcel:

1. On-site directional signs which do not include commercial messages or images, not to exceed 3 feet in height and 6 square feet in area.
2. Informational signs which do not include commercial messages or images, displayed for the safety and convenience of the public, providing information such as “restrooms,” “danger,” “impaired clearance,” “no smoking,” “parking in rear,” “coastal access,” and other signs of a similar nature.
3. Flags bearing noncommercial messages or graphic symbols.
4. One commemorative plaque identifying a building name, date of construction, or similar information that is cut into, carved, or made of stone, concrete, metal, or other similar permanent material.
5. One bulletin board on a parcel occupied by a noncommercial organization, with a maximum area of 12 square feet.
6. Political signs during an election period located outside of a public street, path, or right-of-way except to the extent such signs are prohibited by State or Federal law. Political signs may not exceed 6 feet in height and 32 square feet per unit..
7. Constitutionally protected non-commercial message signs not to exceed 3 feet in height, with a maximum of 6 square feet per unit; and 6 square feet per non-residential property.
8. Signs within a building, or on the premises of a building, that are not visible from the public right-of-way and are intended for interior viewing only.
9. Murals on the exterior of a building that do not advertise a product, business, or service.
10. Official or legal notices required by a court order or governmental agency.
11. Signs installed by a governmental agency within the public right-of-way.
12. Signs, postings, or notices required by a governmental agency to carry out its responsibility to protect the public health, safety, and general welfare.
13. Restaurant menu signs attached to a building, with a maximum area of 3 square feet.
14. Real estate listings posted in the window of a real estate office, with a maximum area of 25 percent of the total window area.
15. Residential signs not requiring a building permit as specified in Section 17.80.100 (Residential Signs).
16. Temporary signs allowed without a permit as provided in Section 17.80.110 (Temporary Signs).
17. Vacation rental signs up to 12 inches by 12 inches.

18. Garage sale signs limited to the day of the garage sale.
- B. Building Permit Review.** Planning staff shall review all proposed signs listed in Section A (above) that require a Building Permit to verify compliance with all applicable standards.
- C. Changes to Sign Face.** Changes to a sign face that do not structurally alter or enlarge a legally-established sign and utilize similar materials shall not require a planning permit.
- D. Routine Maintenance.** The painting, cleaning, repair, and normal maintenance of a legally-established sign shall not require a planning permit.

17.80.060 Prohibited Signs

- A. Prohibited Sign Types.** The following types of signs are prohibited:
1. Signs or sign structures which have become a public nuisance or hazard due to inadequate maintenance, dilapidation, or abandonment.
 2. Portable signs placed on the ground other than sidewalk signs permitted in the MU-V zoning district consistent with Section 17.80.080.K (Sidewalk Signs).
 3. Roof signs.
 4. Signs emitting odors, gases, or fluids.
 5. Signs that feature a flag, pennant, whirligig, or any device which is designed to wave, flutter, rotate or display other movement under the influence of wind, excluding flags and insignia of any government.
 6. Digital display and electronic readerboard signs which allow the image on a sign to be changed by electronic control methods, except for digital gas and service station signs consistent with Section 17.80.080.H (Gas and Service Station Signs) and parking garage signs consistent with Section 17.80.080.I (Parking Garage Signs).
 7. Animated signs, with the exception of clocks and barber poles.
 8. Signs that emit sound.
 9. Signs which simulate in size, color, lettering, or design a traffic control sign or signal.
 10. Signs which flash, blink, change color, or change intensity.
 11. Beacons.
 12. Signs mounted or attached to a vehicle parked for the purpose of calling attention to or advertising a business establishment.
 13. Signs that have been abandoned, or whose advertised use has ceased to function for a period of 90 days or more.
 14. Signs adversely affecting traffic control or safety.
 15. Signs with exposed raceways.
 16. Signs attached to trees.

17. Signs erected or maintained with horizontal or vertical clearance from overhead utilities less than required by State agencies.
18. Signs erected for the dominant purpose of being seen by travelers on a freeway, except for auto dealership signs as allowed by Section 17.80.080.A (Auto Dealership Signs).
19. Inflatable signs and balloons greater than fifteen inches in diameter, except for temporary auto dealership signs.
20. Signs on or affecting public property (e.g., 'tenant parking only') not placed there by the public entity having the possessory interest in such property.
21. All other signs not specifically permitted by or exempted from the requirements of this chapter.

B. Prohibited Sign Content.

1. The following sign content is prohibited:
 - a. Obscene or indecent text or graphics.
 - b. Text or graphics that advertise unlawful activity.
 - c. Text or graphics that constitute defamation, incitement to imminent lawless action, or true threats.
 - d. Text or graphics that present a clear and present danger due to their potential confusion with signs that provide public safety information (for example, signs that use the words "Caution," or "Danger," or comparable words, phrases, symbols, or characters in such a manner as to imply a safety hazard that does not exist).
2. The content prohibited by Paragraph (1) above is either not protected by the United States or California Constitutions or are offered limited protection that is outweighed by the substantial governmental interests in protecting the public safety and welfare. It is the intent of the City Council that each subparagraph of Paragraph (1) above be individually severable in the event that a court of competent jurisdiction were to hold one or more of them to be inconsistent with the United States or California Constitutions.

17.80.070 General Sign Standards

- A. Maximum Permitted Sign Area.** Table 17.80-1 identifies the maximum cumulative/total sign area permitted on a property in each zoning district. Each business may have a mix of the sign types allowed by Section 17.80.080 (Standards for Specific Sign Types) provided the area of all signs on the property does not exceed the maximum established in Table 17.80-1.

TABLE 17.80-1: SIGN AREA STANDARDS

| Zoning District | Area per Linear Foot of Building Frontage |
|------------------|--|
| MU-V, MU -N | 0.5 sq. ft. per linear foot 36 sq. ft. max |
| , C-R, C-C, I | 1 sq. ft. per linear foot 50 sq. ft. max |
| VS, CF, P/OS [1] | As determined through Sign Permit |
| PD | As determined through the Development Plan |

Notes:

Sign requirements in the Visitor Serving overlay zone shall be as required by the base zoning district.

- B. Maintenance.** Signs, including all supports, braces, and anchors, shall be maintained in a state of good repair at all times. Damage to signs, including cracked sign faces, frayed or weathered fabric, and broken lighting, shall be repaired promptly.
- C. Building Surface Repair.** When an existing sign is replaced or modified, any newly exposed portions of a building surface on which the sign is displayed shall be repaired and repainted to restore a uniform appearance to the surface. Compliance with this requirement includes the removal of any excess conduit and supports, and the patching or filling of any exposed holes.
- D. Illumination.**
1. Non-residential signs may be internally or externally illuminated except where specifically prohibited. Internal illumination is permitted only when the portion of the sign that appears illuminated is primarily the sign lettering, registered trademark, or logo. Internally illuminated boxes are prohibited, except that the copy of an existing internally illuminated box sign may be replaced with a change of business.
 2. The light source for externally illuminated signs shall be positioned so that light does not shine directly on adjoining properties or cause glare for motorists or pedestrians.
 3. Exposed bulbs are not permitted.
 4. Internal illumination is prohibited in the Mixed-Use Village (MU-V).
- E. Materials and Design.**
1. Except for interior window signs, all permanent signs shall be constructed of wood, metal, plastic, glass, or similar durable and weatherproof material.
 2. The design of signs, including its shape, features, materials, colors, and textures, shall be compatible with the design character of the development or use it identifies and will not have an adverse effect on the character and integrity of the surrounding area.
- F. Location and Placement.**

1. All signs shall be located on the same parcel as the business or use that it serves, except as otherwise allowed by this chapter.
2. Signs shall not obstruct the ingress to, or egress from, a door, window, fire escape, or other required accessway.
3. Signs shall not interfere with visibility at an intersection, public right-of-way, driveway, or other point of ingress/egress. The City may require sign setbacks greater than specified in this chapter as needed to maintain adequate visibility for motorists and pedestrians. See Section 17.96.050 (Intersection Sign Distance).

G. Signs in the Public Right-of-Way.

1. No sign shall be permitted in the public right-of-way, except for:
 - a. Signs installed or required by a governmental agency.
 - b. Awning, canopy, marquee, projecting, or suspended signs attached to a building wall subject to the requirements in Section 17.80.080 (Standards for Specific Types of Signs).
 - c. Sidewalk signs in the Village Mixed Use (MU-V) zoning district consistent with Section 17.80.080.G (Sidewalk Signs).
 - d. Shared auto dealership signs consistent with Section 17.80.080.A (Auto Dealership Signs).
2. Any sign illegally installed or placed on public property shall be subject to removal and disposal as specified in Section 17.80.150 (Violations and Enforcement). The City shall have the right to recover from the owner or person placing such a sign the full costs of removal and disposal of the sign.
3. Signs in the public right-of-way may require City approval of an Encroachment Permit.

17.80.080 Standards for Specific Types of Signs

Signs consistent with the standards in this section are allowed with an Administrative Permit unless Planning Commission approval of a Sign Permit is specifically required. Signs that deviate from the standards in this section may be allowed with Planning Commission approval of a Sign Permit in accordance with Section 17.80.120 (Adjustment to Sign Standards).

A. Auto Dealership Signs.

1. In addition to signs allowed with an Administrative Sign Permit (17.080.030.A), the Planning Commission may allow special auto dealership signage in the C-R zoning district with approval of a Sign Permit subject to the following standards:
 - a. Location: On or adjacent to an auto dealership land use.
 - b. Placement: 10 feet minimum setback from property line abutting the public right-of-way.

- c. Maximum Height: At or below roof line.
- d. The Planning Commission shall review the Sign Permit application if the total combined sign area on the site exceeds 100 square feet.
- e. The Planning Commission may allow one shared sign used by multiple auto dealerships at the entry of Auto Plaza Drive which extends into or above the public right-of-way.

The Planning Commission may allow temporary auto dealership signage, such as signage on light poles and flags and pennants, that deviate from temporary sign standards in 17.80.110 (Temporary Signs) with the approval of a Sign Permit.

B. Awning Signs.

- 1. Standards for awning signs in each zoning district are as shown in Table 17.80-2.
- 2. Awning signs shall be located on the awning above a display window or the entrance to the business it serves.
- 3. An awning sign that projects over any public walkway or walk area shall have an overhead clearance of at least 8 feet.

TABLE 17.80-2: AWNING SIGN STANDARDS

| Zoning District | Awning Face Sign | | Awning Valance Sign | | |
|-----------------|---------------------------------------|---|-----------------------|------------------------------|---|
| | Maximum Area | Maximum Number | Maximum Area | Maximum Letter Height | Maximum Number |
| MU-V, MU-N | Sign Permit Required (Chapter 17.132) | | 75 percent of valance | Two-thirds of valance height | 1 sign per awning located on either the awning face or the awning valance |
| C-R, C-C | 30 percent of awning face | 1 sign per awning located on either the awning face or the awning valance | | | |
| I | 20 percent of awning face | | | | |

Note: In the Visitor Serving (VS), Community Facility (CF) and Parks and Open Space (P/OS) zoning districts, standards for awning signs shall be established by the Planning Commission through a Sign Permit. In the Planned Development (PD) zoning district, standards for awning signs shall be established by the City Council in the Development Plan.

C. Monument Signs.

- 1. Standards for monument signs in each zoning district are as shown in Table 17.80-3.

TABLE 17.80-3: MONUMENT SIGN STANDARDS

| Zoning District | Maximum Area | Maximum Height | Maximum Number |
|-----------------|--------------|----------------|-------------------------|
| MU-V | 12 sq. ft. | 4 ft. | 1 per property |
| MU-N | 16 sq. ft. | | |
| C-R | 60 sq. ft. | 8 ft. | 1 per building frontage |
| C-C | 35 sq. ft. | | |
| I | | | 4 ft. |

Note: In the Visitor Serving (VS), Community Facility (CF) and Parks and Open Space (P/OS) zoning districts, standards for monument signs shall be established by the Planning Commission through a Sign Permit. In the Planned Development (PD) zoning district, standards for monument signs shall be established by the City Council in the Development Plan.

2. Monument signs shall be placed on the property of the business associated with the sign.
3. Where two monument signs are allowed on a corner parcel, each sign shall be placed at least 200 feet from the intersection corner.
4. A monument sign for up to four tenants may be approved with an Administrative Sign Permit. Monument signs listing more than four tenants require Planning Commission approval of a Sign Permit.
5. The area surrounding the base of a monument sign shall be landscaped consistent with Chapter 17.72 (Landscaping).
6. Monument signs shall be placed at least 5 feet away from any public or private driveway.
7. Monument signs shall be placed at least 5 feet behind sidewalk or property line, whichever is greater.
8. The height of a monument sign is measured as the vertical distance from the sidewalk or top of curb nearest the base of the sign to the top of the highest element of the sign.
9. Monument signs are not allowed in conjunction with wall signs on a property with three or fewer businesses.

D. Center Identification Signs.

1. Standards for center identification signs in each zoning district are as shown in Table 17.80-4.
2. Center identification signs shall identify the name of the center but may not include the name of any business or businesses within the center.

3. No more than one freestanding sign is permitted per center street frontage. If a monument sign is located along the center frontage, an additional center identification sign is not permitted.

TABLE 17.80-4: CENTER IDENTIFICATION SIGN STANDARDS

| Zoning District | Maximum Area | Maximum Height | Maximum Number |
|-----------------|---------------|----------------|-----------------------|
| MU-V and MU-N | Not permitted | | |
| C-R | 60 sq. ft. | 5 ft. | 1 per shopping center |
| C-C | 35 sq. ft. | | |
| I | Not permitted | | |

Note: In the Planned Development (PD) zoning district, standards for center identification signs shall be established by the City Council in the Development Plan.

E. Directory Signs.

1. Standards for directory signs in each zoning district are as shown in Table 17.80-5.
2. Directory signs may not be legible from adjacent public rights-of-way.
3. Directory signs shall identify the names of the occupant of the building or complex.

TABLE 17.80-5: DIRECTORY SIGN STANDARDS

| Zoning District | Maximum Area | Maximum Height |
|-----------------|--------------|----------------|
| MU-V | 12 sq. ft. | 4 ft. |
| MU-N | 16 sq. ft. | |
| C-R | 30 sq. ft. | 5 ft. |
| C-C | 25 sq. ft. | |
| I | 25 sq. ft. | 4 ft. |

Note: In the Visitor Serving (VS), Community Facility (CF) and Parks and Open Space (P/OS) zoning districts, standards for directory signs shall be established by the Planning Commission through a Sign Permit. In the Planned Development (PD) zoning district, standards for directory signs shall be established by the City Council in the Development Plan.

F. Wall Signs.

1. Standards for wall signs in each zoning district are as shown in Table 17.80-6.
2. Wall signs shall be attached parallel to the exterior wall of the business associated with the sign and may not extend above the top of building wall.
3. Wall signs may be in cabinets, on wood, or on similar material attached to the wall or painted directly on the wall.
4. Any portion of a wall sign that projects over any public walkway or walk area shall have an overhead clearance of at least 8 feet.
5. Wall signs are not allowed in conjunction with a monument sign on a property with three or fewer businesses.
6. On a corner lot, one wall sign is allowed per street frontage.

TABLE 17.80-6: WALL SIGN STANDARDS

| Zoning District [1] | Maximum Area | Maximum Projection from Wall | Maximum Number |
|---------------------|--|------------------------------|-----------------|
| MU-V | 0.5 sq. ft. per linear foot of shopfront, not to exceed 36 sq. ft. max | 4 in. | 1 per shopfront |
| MU-N | 1.0 sq. ft. per linear foot of shopfront, not to exceed 36 ft. | | |
| C-R, C-C, I [2] | | 12 in. | 1 per shopfront |

Note:

[1] In the Visitor Serving (VS), Community Facility (CF) and Parks and Open Space (P/OS) zoning districts, standards for wall signs shall be established by the Planning Commission through a Sign Permit. In the Planned Development (PD) zoning district, standards for wall signs shall be established by the City Council in the Development Plan.

[2] Wall signs are not allowed in conjunction with a monument sign in the Industrial (I) zoning district.

G. Projecting Signs.

1. Standards for projecting signs in each zoning district are as shown in Table 17.80-7.
2. Projecting signs shall be attached to the ground floor exterior wall of the business associated with the sign and may not extend above the top of the second story finished floor.
3. Projecting signs shall maintain a minimum 2-foot horizontal clearance from a driveway or street curb.
4. An encroachment permit must be obtained for all signs projecting over a public right-of-way.

Attachment: Adoption Draft Zoning Code 7.31.2020 (Zoning Code Update)

- 5. A projecting sign that projects over any public walkway or walk area shall have an overhead clearance of at least 8 feet.

TABLE 17.80-7: PROJECTING SIGN STANDARDS

| Zoning District | Maximum Area | Maximum Projection from Wall | Maximum Number |
|-----------------|--------------|------------------------------|---------------------------------------|
| MU-V, MU-N | 4 sq. ft. | 4 ft. | 1 per business entryway or storefront |
| C-R, C-C, I | 8 sq. ft. | 4 ft. | 1 per business entryway or storefront |

Note:

In the Visitor Serving (VS), Community Facility (CF) and Parks and Open Space (P/OS) zoning districts, standards for projecting signs shall be established by the Planning Commission through a Sign Permit. In the Planned Development (PD) zoning district, standards for projecting signs shall be established by the City Council in the Development Plan.

H. Gas and Service Station Signs. In addition to signs allowed with an Administrative Sign Permit (Section 17.080.030.A), the Planning Commission may allow special gas and service station signs that comply with the following standards .

- 1. A maximum of two signs, not exceeding 4 square feet, shall be allowed on each pump island to denote either full service or self-service.
- 2. No other signs will be allowed to be attached to pumps or islands other than required by State law. (See Business & Professions Code Section 13530.)
- 3. A six-foot-high monument sign which displays prices charged, credit cards accepted or special services rendered shall be allowed on each street frontage.
- 4. Digital changeable copy signs for gasoline pricing is permitted.
- 5. Two additional signs up to a maximum of 1 square foot are permitted to advertise ancillary services such as ATMs and propane. Such signs must be attached to another sign or structure and may not be a portable freestanding sign.

I. Parking Garage Signs. A maximum of one digital display signs not exceeding four square feet on each street frontage is permitted to show the number of available parking spaces.

J. Window Signs.

- 1. Standards for window signs in each zoning district are as shown in Table 17.80-8.
- 2. Window signs may be attached only to the inside of a ground floor window of the business associated with the sign.
- 3. Interior signs within one foot of a window and publicly visible from outside of the building shall be included in the calculation of sign area for the property.

Attachment: Adoption Draft Zoning Code 7.31.2020 (Zoning Code Update)

TABLE 17.80-8: WINDOW SIGN STANDARDS

| Zoning District | Maximum Area |
|-----------------|----------------------|
| MU-V, MU-N | 25 percent of window |
| C-R, C-C, I | 30 percent of window |

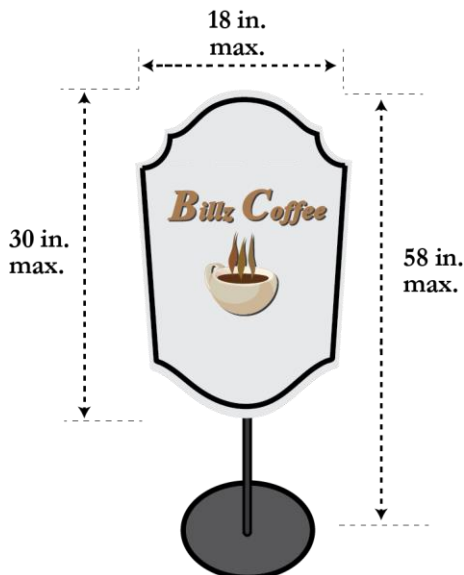
Note:

[1] In the Visitor Serving (VS), Community Facility (CF) and Parks and Open Space (P/OS) zoning districts, standards for window signs shall be established by the Planning Commission through a Sign Permit. In the Planned Development (PD) zoning district, standards for window signs shall be established by the City Council in the Development Plan.

K. Sidewalk Signs.

1. **Where Allowed.** Sidewalk signs are permitted only in the MU-V zoning district consistent with the requirements of this section.
2. **Permits Required.**
 - a. Sidewalk signs consistent with this section and the approved BIA design as illustrated in Figure 17-80-3 can be issued an over the counter sign permit by the Community Development Director.
 - b. All sidewalk signs shall obtain an encroachment permit. The encroachment permit will identify the location and method used to drill a hole in the sidewalk and/or the location of a sign on a base.
 - c. The owner of any business desiring to place a sidewalk sign on the City right-of-way shall provide an executed City hold harmless waiver and proof of liability insurance to the satisfaction of the City Attorney in the amount of one million dollars prior to placing the sign within said right-of-way.

FIGURE 17-80-3: SIDEWALK SIGN STANDARDS AND DESIGN CONCEPTS



3. **Dimensions.** Sidewalk signs shall comply with the dimension standards in Table 17.80-9.

TABLE 17.80-9: SIDEWALK SIGNS STANDARDS

| Zoning District | Sign Face | | | Entire Sign |
|----------------------------|---------------|---------------|----------------|--------------------|
| | Maximum Area | Maximum Width | Maximum Height | Maximum Height [1] |
| MU-V | 3.75 sq. ft. | 18 in. | 32 in. | 58 in. |
| All Other Zoning Districts | Not permitted | | | |

Note:

[1] Measured from sidewalk to top of sign

4. **Number of Signs.**
 - a. Only one two-sided sidewalk sign per business establishment is permitted.
 - b. Multi-tenant developments are permitted one sidewalk sign per each common exterior public business entrance.
5. **Materials and Design.**
 - a. Sidewalk signs shall be attached to metal poles. Poles may be either drilled into the sidewalk or inserted into a moveable base. Moveable bases shall be constructed of metal, form a circle with a diameter of no more than 18 inches, and must be approved as part of the sign permit.
 - b. Lights, banners, flags or similar objects shall not be placed on or adjacent to sidewalk signs.
 - c. Signs faces shall be constructed of solid wood, metal or similar durable and weatherproof material.
 - d. No sidewalk sign may contain lights of any kind.
6. **Sidewalk Clearance.**
 - a. The sidewalk in front of the business must be at least 78 inches in width.
 - b. Sidewalk signs shall not interfere with pedestrian ingress or egress as required by the building code or obstruct vehicular traffic sight distance requirements. A 48-inch level clear path of travel on concrete or similar material must be maintained where the sign is located.
7. **Separation from Other Sidewalk Signs.** Sidewalk signs shall be spaced a minimum of 30 linear feet from all other permitted sidewalk signs.

8. **Display During Open Hours.** Sidewalk signs may be used only during the hours when the business is open to the public. At all other times the sign and base must be stored within the business premises.
9. **Advertising Multiple Businesses.** Individual signs may advertise more than one business.
10. **Other Business Signage.**
 - a. No other temporary advertising signs (Section 17.80.110) may be used at the same time as the sidewalk sign is in use.
 - b. All other signs on the property must be in conformance with the City's sign regulations prior to a sidewalk sign permit being issued.

17.80.090 Design Standards

- A. Design Standards for Mixed Use Zoning Districts.** The following design standards apply to all signs in the MU-V and MU-N zoning districts.
1. Signs shall preserve, complement, or enhance the architectural composition and features of the building to which it is attached. Signs may not cover or obscure significant architectural details of the building to which it is attached.
 2. Signs shall be coordinated with the overall façade composition, including ornamental details and other signs on the building to which it is attached.
 3. Signs shall be mounted to fit within existing architectural features. The shape of the sign shall be used to reinforce the relationship of moldings and transoms seen along the street.
 4. Signs shall be located and designed so that they are legible when viewed from the sidewalk. Sign letter styles and sizes shall be designed for legibility from the sidewalk, not the street.
 5. To the extent possible, sign attachment parts shall be reused in their original location (holes in the façade or fixing positions) to protect the original building materials.
 6. Internally illuminated signs are prohibited in the MU-V and MU-N zoning districts.
 7. Wiring conduit for sign lighting shall be carefully routed to avoid damage to architectural details and to be concealed from view as much as possible.
 8. Sign materials and colors shall be compatible with the period and style of building to which it is attached. Sign panels shall avoid the extensive use of primary color or significant areas of white or cream.
 9. Letters and logos shall be raised, routed into the sign face, or designed to give the sign variety and depth.
 10. The sign will not have a significant adverse effect on the character and integrity of the surrounding area.
- B. Design Standards for Commercial Zoning Districts.** The following design standards apply to all signs in the C-C and C-R zoning districts.

1. Sign design shall conform to and be in harmony with the architectural character of the building.
2. Signs shall be symmetrically located within a defined architectural space.
3. Internally illuminated signs are permitted only when the portion of the sign that appears illuminated is primarily the sign lettering, registered trademark, or logo. Large panel internally illuminated signs are prohibited.
4. The design of monument and other freestanding signs shall relate to the architecture of the building or development they serve. Exterior materials, finishes and colors shall be the same or similar to those of the building or structures on site.
5. Letters and logos shall be raised, routed into the sign face, or designed to give the sign variety and depth.

C. Design Standards for Industrial Zoning District. Signs within the Industrial (I) zoning district shall be constructed of metal or other materials consistent with the light industrial character of the zoning district.

17.80.100 Residential Signs – Multi-Unit Properties

Multi-unit properties may display one or more master signs subject to the following requirements:

- A.** A master sign program (17.80.130) has been approved for the multi-unit property.
- B.** Maximum allowable sign area: 20 square feet per property.
- C.** A master sign for a multi-unit property requires an Administrative Sign Permit.

17.80.110 Temporary Signs

- A. Permitted Temporary Signs.** Table 17.80-10 (Temporary Sign Standards) identifies temporary signs permitted either by-right or with the approval of an Administrative Sign Permit. The Planning Commission may allow other types of temporary signs or temporary signs that do not comply with the standards in Table 17.80-1 with approval of a Sign Permit.

TABLE 17.80-10 TEMPORARY SIGN STANDARDS

| Sign Type | Permit Required | Use Restriction | Maximum Number | Maximum Area/ Size | Maximum Duration |
|--|----------------------------|---|---|---|--|
| Auto Dealership Signs - Flags - Pennants - Balloons | None | Auto dealerships on Auto Plaza Drive only | No maximum | 0.5 sq. ft. per linear business frontage; 30 sq. ft. max; 1/3 of window max | Year-round; must be maintained in good condition |
| Commercial Banner Signs | Administrative Sign Permit | Non-residential uses only | 1 per 500 ft. of linear building frontage; 2 sign maximum | 30 sq. ft. | 30 continuous calendar days; no more than 60 days each calendar year |
| Construction Site Signs - Residential | Administrative Sign Permit | Residential uses only | 1 per 500 ft. of linear building frontage; 2 sign maximum | Height: 5 ft. Area: 12 sq. ft. | From issuance of building permit to certificate of occupancy |
| Construction Site Signs - Non-Residential | Administrative Sign Permit | Commercial and industrial uses only | 1 per 500 ft. of linear building frontage; 2 sign maximum | Height: 8 ft.; 4 ft. in MU-V Area: 40 sq. ft.; 12 sq. ft. in MU-V | From issuance of building permit to certificate of occupancy |
| For Sale, Lease, and Rent Signs, Non-Residential | None | Commercial and industrial uses only | 1 per property | Height: 8 ft. Area: 40 sq. ft. | 1 year; Director may approve extension |
| For Sale, Lease, and Rent Signs, Residential | None | Residential uses only | 1 per property | Height: 4 ft. Area: 6 sq. ft. | 180 days; Director may approve extension |
| Open House or model home | None | None | 1 per property and 1 on other property with owner consent | Height: 4 ft. Area: 6 ft. | Limited to day of open house. |
| Special Event | None | Special events. | 1 per property and 1 on other property with owner consent | Height: 4 ft. Area: 6 ft. | Limited to day of special event. |
| Residential Subdivision | Administrative Sign Permit | Residential subdivisions and condominiums located in the city | 1 per subdivision | Height: 10 ft. Area: 40 sq. ft. | 180 days or upon the sale of the last unit, whichever comes first |

Attachment: Adoption Draft Zoning Code 7.31.2020 (Zoning Code Update)

17.80.120 Adjustment to Sign Standards

This section establishes procedures to allow the Planning Commission to approve signs that deviate from certain standards to provide reasonable flexibility in the administration of the sign ordinance.

- A. Permit Required.** Adjustments to sign standards allowed by this section requires Planning Commission approval of a Sign Permit.
- B. Permitted Adjustments.** The Planning Commission may allow adjustment to the following sign standards:
1. The type of sign allowed in non-residential zoning districts (e.g., awning signs, monument signs).
 2. Requirements for temporary signs.
 3. The maximum permitted sign area up to a 25 percent increase.
 4. The maximum permitted sign height up to 25 percent increase.
- C. Excluded Adjustments.** The Planning Commission may not use the sign standards adjustment process to approve deviations to the following sign standards:
1. Prohibited Signs (Section 17.80.060).
 2. All general Sign Standards (Section 17.80.070) except maximum permitted sign area (17.80.70.A).
 3. Maximum number of signs allowed per property.
 4. Residential signs (Section 17.80.100).
- D. Findings.** The Planning Commission may approve an adjustment to sign standards as allowed by this section if the following findings can be made in addition to findings required to approve Sign Permit applications:
1. The sign will be compatible with adjacent structures and uses and is consistent with the character of the neighborhood or district where it is located.
 2. The sign will not adversely impact neighboring properties or the community at large.
 3. The adjustment is necessary due to unique characteristics of the subject property, structure, or use.
 4. The sign will be consistent with the purpose of the zoning district, the General Plan, Local Coastal Program, and any adopted area or neighborhood plan.
 5. The adjustment will not establish an undesirable precedent.
- E. Low Visibility Commercial Properties.**
1. In addition to adjustments allowed by subsection A through D above, the Planning Commission may allow additional adjustments to sign standards for low visibility properties

in the C-R and C-C zoning districts. A low visibility property means a property where signage consistent with applicable standards would not be easily visible from the street or sidewalk due to the width of street frontage, parcel depth or configuration, placement of buildings on the property, topography, vegetation, or other physical characteristic of the property.

2. Adjustments to sign standards for low visibility properties require Planning Commission approval of a Sign Permit.
3. Adjustments are allowed to required sign types, height, size, placement, and number. Adjustments may not allow for prohibited signs or monument signs.
4. The Planning Commission may approve additional or variations to any type of signage upon making the following findings:
 - a. The special signage, as designed and conditioned, is necessary and appropriate for the subject commercial site, in order to allow the site and the businesses located within it to be competitive with other businesses of a similar nature located elsewhere, and/or to be competitive with industry standards governing sale of the merchandise offered at the site.
 - b. The special signage, as designed and conditioned, will not have a significant adverse effect on the character and integrity of the surrounding area.

17.80.130 Master Sign Program

- A. Purpose.** The purpose of the Master Sign Program is to provide a coordinated approach to signage for multi-family development and multi-tenant commercial developments.
- B. Applicability.** A Master Sign Program is required for multi-family uses with more than one permanent sign proposed, and any non-residential development with four or more tenants.
- C. Permit Required.** A Master Sign Program requires Planning Commission approval of a Sign Permit.
- D. Applications.** Applications shall be filed with the Planning Department on the appropriate City forms, together with all the necessary fees, deposits, exhibits, maps, and other information required by the Department to clearly and accurately describe the proposed Master Sign Program.
- E. Master Sign Program Contents.** All Master Sign Programs shall identify the materials, color, size, type, placement and general design of signs located on a project or property.
- F. Design Standards.**
 1. Master Sign Programs shall feature a unified and coordinated approach to the materials, size, type, placement and general design of signs proposed for a project or property. Master Sign Programs may allow for variety in the design of individual signs.

2. A Master Sign Program may deviate from standards contained in this chapter relating to permitted sign height, number of signs, sign area, and type of sign. A Master Sign Program may not allow a prohibited signs as identified in Section 17.80.060 (Prohibited Signs).

G. Effect of Master Sign Program.

1. All subsequent signs proposed for a development or property subject to an approved Master Sign Program shall comply with the standards and specifications included in the Master Sign Program.
2. Signs consistent with an approved Master Sign Program are allowed with an Administrative Sign Permit.
3. Approval of a Master Sign Program shall supersede the regulations of this chapter. Any aspect of the proposed signs not addressed by the Master Sign Program shall be in compliance with this chapter.

17.80.140 Nonconforming Signs

This section applies to all legally-established signs that do not conform to current requirements in this chapter.

A. Continuation.

1. Except as required by paragraph 2 below, a nonconforming sign may continue its use as a sign if it was legally established in compliance with all applicable regulations in effect at the time it was established. It is the applicant's responsibility to demonstrate that the sign was legally established.
2. At time of review of a Design Permit application for a property with a non-conforming sign on the site, the Planning Commission shall review the existing non-conforming sign in conjunction with the Design Permit. The Planning Commission may allow the continuation of the nonconforming sign only upon finding the sign is compatible with the design character and scale of the surrounding area and does not adversely impact the public health, safety, or general welfare.

B. Allowed Changes.

1. Changes to sign copy/face and repainting of legal nonconforming signs is permitted as long as there is no alteration to the physical structure or support elements of the sign.
2. A legal-nonconforming sign that sustains less than 50-percent damage to its structure may be repaired to its original pre-damaged condition, provided that such repair is completed within 180 days after the date of the damage.

C. Required Compliance. A legal nonconforming sign shall be removed or brought into compliance with this chapter in the following situations:

1. The use advertised by the sign has ceased to function for a period of 90 days or more.

2. The sign has sustained at least 50-percent damage to its structure.
3. The sign is located on a remodeled building façade.
4. The sign is relocated to a different lot or building.

17.80.150 Violations and Enforcement

A. Illegal Signs. It is unlawful for any person to install, place, construct, repair, maintain, alter or move a sign in a manner that does not comply with the requirements of this chapter.

B. Removal of Illegal Signs.

1. The City may immediately remove or cause the removal of any sign that places the public in immediate peril or that is located within the public right-of-way.
2. For illegal signs that do not place the public in immediate peril and are located on private property, the City shall serve the business owner, property owner, or person responsible for the sign a written certified notice that:
 - a. Describes the physical characteristics of the subject sign.
 - b. Explains the nature of the violation.
 - c. States that the sign shall be removed or brought into compliance with this article within a specified number of days after the notice is received.
 - d. States that the City will remove the sign if the business owner or person responsible for sign does not correct the violation within the specified number of days after the notice is received.
 - e. States that the City may destroy the illegal sign if it is not retrieved within 20 days of removal by the City.
 - f. States that the business owner or person responsible for all costs associated with the removal, storage, and destruction of the sign.
3. If an illegal sign is not removed or brought into compliance within the specified number of days after a notice is received, the City may issue a citation to the business owner or person responsible for the sign as provided in Municipal Code Title 4 (General Municipal Code Enforcement) and may remove or cause the removal of the sign.
4. Any accessory structures, foundations, or mounting materials which are unsightly or a danger to the public health, safety, and welfare shall be removed at the time of the sign removal.
5. A sign removed by the City shall be stored for a minimum of 20 days. If the sign is not retrieved by the business owner or person responsible for the sign within this 20-day period, the City may destroy the sign.

Chapter 17.84 – HISTORIC PRESERVATION

Sections:

- 17.84.010 Purpose
- 17.84.020 Types of Historic Resources
- 17.84.030 Architectural Historian
- 17.84.040 Adding or Removing Designated Historic Resource Status
- 17.84.050 Maintenance of Potential Historic Resource List
- 17.84.060 Criteria for Designating Historic Resources
- 17.84.070 Historic Alteration Permit
- 17.84.080 Demolition of Historic Resources
- 17.84.090 Historic Preservation Incentives

17.84.010 Purpose

This chapter establishes procedures for the classification of historic resources and requirements for alterations to these resources. These provisions are intended to preserve and enhance Capitola's historic character while maintaining the ability of property owners to reasonably improve and modify historic homes and structures in Capitola.

17.84.020 Types of Historic Resources

The Zoning Code establishes two types of historic resources: Designated Historic Resources and Potential Historic Resources identified in the City's list of potential historic resources. The City intends for both types of historic resources to be comprised primarily of structures from the pre-World War II era of Capitola's history.

A. Designated Historic Resources. Designated Historic Resources include the following:

1. Resources listed on the National Register of Historic Places or determined by the State Historical Resources Commission to be eligible for listing on the National Register of Historic Places.
2. Resources listed on the California Register of Historical Resources or determined by the State Historical Resources Commission to be eligible for listing on the California Register of Historical Resources.
3. A contributing structure within a National Register Historic District (Venetian Court, Six Sisters, Lawn Way, and Old Riverview Districts).
4. Other resources officially designated by the City Council as a Designated Historic Resource based on the criteria in Section 17.84.060 (Criteria for Designating Historic Resources).

B. Potential Historic Resource. A Potential Historic Resource is a site, structure, or feature that has previously been identified by the City as potentially historic and is included on a list of potentially historic resources as maintained by the Community

Development Department consistent with Section 17.84.050 (Maintenance of Potential Historic Resource List). The purpose of the list of Potential Historic Resources is to maintain an inventory of properties that are potentially historic for use by City staff when reviewing development project applications.

17.84.030 Architectural Historian

A. General.

1. The City of Capitola shall utilize the services of an Architectural Historian as specified in this chapter to assist with the review of development project applications and to advise on other matters associated with historic preservation in the City of Capitola.
2. The Architectural Historian must be certified by the State of California as a historic preservation professional and must be familiar with the history and architecture of the City of Capitola.
3. When the services of the Architectural Historian are needed to assist with a development project application, all costs associated with the Architectural Historian's services shall be paid for by the applicant.

B. Role. The Architectural Historian shall assist the City in the administration and enforcement of this chapter. Specific duties may include:

1. Reviewing applications to add or remove Designated Historic Resource status in accordance with Section 17.84.040 (Adding or Removing Designated Historic Resource Status).
2. Recommending to the Community Development Director additions or removal of structures from the City's list of Potential Historic Resources in accordance with Section 17.84.050 (Maintenance of Potential Historic Resource List).
3. Completing DPR523 forms or equivalent documentation to record the historic significance of historic resources.
4. Reviewing Historic Alteration Permit applications, Design Permit applications, and other applications involving a modification or potential impact to a historic resource.
5. Advising the City on other matters related to historic preservation in the City of Capitola.

17.84.040 Adding or Removing Designated Historic Resource Status

A. Initiation. The City Council, Planning Commission, or property owner may request to designate a property as a Designated Historic Resource or remove such designation from a property.

B. Application Contents. An application by a property owner shall be on a form designated by the Community Development Department and shall include the following information:

1. **Photographs – Subject Property & Context.**
 - a. Photographs of each exterior elevation of all buildings and structures on the site, including retaining walls and fences.
 - b. Photographs of exterior details (façade materials, porches, columns, cornices, window trim, wall materials, and fence materials).
 - c. Historic photographs of original structure if available.
 2. **Physical Condition – Written and Graphic.** A detailed written description on the physical condition of the structure with supporting photographs.
 3. **Property History.** A description of the history of the property, if known.
 4. **Requests to Remove Classification.** A property owner may request to remove the Designated Historic Resource status by submitting to the Community Development Department a written request accompanied by a description with photograph documentation explaining the property’s lack of historic significance.
 5. **Additional Information.** Any additional information requested by the Community Development Director necessary to process and evaluate the application.
- C. Application Review.** The Community Development Director shall review applications for adequacy and completeness under the requirements of this section. The application shall be reviewed by the City’s Architectural Historian to assess whether the property exhibits characteristics for classification as a Designated Historic Resource described in Section 17.84.060 (Criteria for Designating Historic Resources). If the property exhibits characteristics for classification, the Architectural Historian will complete a DPR523 or equivalent for the City’s records. A staff report with a recommendation on the approval, approval with conditions, or denial of the application based upon the evaluation of the proposed historic resource classification, shall be prepared by the Community Development Department for Planning Commission consideration.
- D. Planning Commission Recommendation.** The Planning Commission shall review a Designated Historic Resource application at a noticed public hearing in compliance with Chapter 17.148 (Public Notice and Hearings) and provide a recommendation to approve, conditionally approve, or deny the application.
- E. City Council Action.** The City Council shall approve, conditionally approve, or deny the application by resolution. The action of the City Council is final.
- F. Effect of Classification.** The classification of a Designated Historic Resource shall run with the land and be binding to subsequent owners of the property. Upon classification, the City shall add the structure to the City’s Designated Historic Resource list.

17.84.050 Maintenance of Potential Historic Resource List

- A. Authority to Maintain.** The Community Development Director shall be responsible for maintaining the list of Potential Historic Resources. The Director may add or remove structures from the list based on input from an Architectural Historian.
- B. Additions to List.** Any structure added to the Potential Historic Resource list shall meet one or more of the criteria in Section 17.84.060.B (Potential Historic Resource). The property owner shall be notified in writing of a decision to add a property to the list. Decisions of the Community Development Director to add a property to the list may be appealed to the Planning Commission.
- C. Removal of Listed Structures.** A property owner may request the removal of a property from the Historic Structure List by submitting to the Community Development Department a written request accompanied by a description with photograph documentation explaining the property's lack of historic significance. Decisions of the Community Development Director to maintain a structure on the list despite a request for its removal by the property owner may be appealed to the Planning Commission.

17.84.060 Criteria for Designating Historic Resources

- A. Designated Historic Resources.** Designated Historic Resources represent particularly noteworthy community resources that exemplify the City's unique historic identity, primarily from the pre-World War II era of Capitola's history. Designated Historic Resources possess iconic landmark status that contribute to Capitola's unique sense of place due to physical characteristics of the resource visible from a public place. The City Council may classify a property as a Designated Historic Resource if it meets any of the following criteria:
1. It exemplifies or reflects special elements of the City's cultural, social, economic, political, aesthetic, engineering, architectural or natural history.
 2. It embodies distinctive characteristics of a style, type, period or method of construction, or is a valuable example of the uses of indigenous materials or craftsmanship.
 3. It is an example of a type of building once common in Capitola but now rare.
 4. It contributes to the significance of an historic area, being a geographically definable area possessing a concentration of historic or scenic properties or thematically related groupings of properties which contribute to each other and are united aesthetically by plan or physical development.
- B. Potential Historic Resource.** Based on a recommendation from the City's Architectural Historian, the Community Development Director may add a structure to the Potential Historic Resource list if it meets any of the above criteria for classifying a Designated Historic Resource or any of the following criteria:

1. It has a unique location or singular physical characteristic or is a view or vista representing an established and familiar visual feature of a neighborhood, district, or the city.
2. It embodies elements of architectural design, detail, materials or craftsmanship that represent a significant structural or architectural achievement or innovation.
3. It is similar to other distinctive properties, sites, areas or objects based on an historic, cultural or architectural motif.
4. It is one of the few remaining examples in the City, region, State or nation possessing distinguishing characteristics of an architectural or historic type or specimen.

17.84.070 Historic Alteration Permit

- A. Purpose.** A historic alteration permit is an approval required to alter the exterior of a historic resource.
- B. Requirement for Designated Historic Resources.** A historic alteration permit is required for any exterior alteration to a Designated Historic Resource as defined in Section 17.84.020 (Types of Historic Resources).
- C. Requirement for Potential Historic Resource.**
1. **When Permit is Required.** A historic alteration permit is required for an alteration to a Potential Historic Resource if:
 - a. The project requires a discretionary approval (e.g., Design Permit, Coastal Development Permit, etc.); and
 - b. The Community Development Director determines that the project may result in a significant adverse impact of a historic resource as defined in the California Environmental Quality Act (CEQA) Guidelines Section 15064.5. A structure found not to be historically significant through a historic evaluation does not require a historic alteration permit.
 2. **Historic Resource Assessment and Consultation.** A proposed alteration to a Designated Historic Resource or a Potential Historic Resource that requires a discretionary permit will be reviewed by the City's Architectural Historian to assess if the project may result in a significant adverse impact of a historic resource. The Community Development Director shall use this assessment to determine if the findings of approval for the historic alteration permit can be made. Review by the City's Architectural Historian is not required for in-kind repairs in accordance with subsection E (Exception for Preservation and in-Kind Rehabilitation) below.
- D. Alteration Defined.** As used in this chapter, "alteration" means any exterior change or modification to a structure, cutting or removal of trees and other natural features, disturbance of archeological sites or areas, and the placement or removal of any accessory structures affecting the exterior visual qualities of the property. Painting is not considered

an alteration unless painted features are designated as significant or characteristic of a historic resource.

- E. Exception for Preservation and In-Kind Rehabilitation.** A historic alteration permit is not required for preservation or rehabilitation due to damage to windows, doors, trim, or other similar building elements. The rehabilitation shall be in-kind, matching the original design in size, detail, materials, and function. To qualify for this exception, the applicant must provide evidence of original design and details of the in-kind replacement.
- F. Review Authority.** The Planning Commission shall take action on all applications for a historic alteration permit.
- G. Application Requirements.** Applications for a historic alteration permit shall be filed and reviewed in compliance with Chapter 17.112 (Permit Application and Review). The application shall include the information and materials required by the Community Development Department together with all required application fees.
- H. Public Notice and Hearing.** The Planning Commission shall consider applications for a historic alteration permit at a noticed public hearing in compliance with Chapter 17.148 (Public Notice and Hearings).
- I. Findings for Approval.** The Planning Commission may approve a historic alteration permit only if all of the following findings can be made:
1. The historic character of a property is retained and preserved. The removal of distinctive materials or alteration of features, spaces, and spatial relationships that characterize the property is avoided.
 2. Distinctive materials, features, finishes, and construction techniques or examples of fine craftsmanship that characterize a property are preserved.
 3. Any new additions complement the historic character of the existing structure. New building components and materials for the addition are similar in scale and size to those of the existing structure.
 4. Deteriorated historic features are repaired rather than replaced. Where the severity of deterioration requires replacement of a distinctive feature, the new feature matches the old in design, color, texture, and, where possible, materials.
 5. Archeological resources are protected and preserved in place. If such resources must be disturbed, mitigation measures are undertaken.
 6. The proposed project is consistent with the General Plan, the Local Coastal Program, any applicable Specific Plan, the Zoning Code, and the California Environmental Quality Act (CEQA).
 7. If a proposed development is located in the coastal zone and requires a Coastal Development Permit (CDP) as specified in Chapter 17.44 (Coastal Overlay zone), approval of a CDP requires compliance listed in 17.84.070.I and the CDP findings as specified in 17.44.060 (Findings for Approval).

- J. Conditions of Approval.** The Planning Commission may attach conditions of approval to a historic alteration permit to achieve consistency with the General Plan, Local Coastal Program, Zoning Code, and any applicable specific plan or area plan adopted by the City Council.
- K. Appeals.** Decisions on historic alteration permit may be appealed as described in Chapter 17.152 (Appeals).

17.84.080 Demolition of Historic Resources

- A. Permit Required.** The demolition of a historic resource requires approval of a Historic Resource Demolition Permit.
- B. Review Authority.**
1. The Planning Commission takes action on Historic Resource Demolition Permit applications to demolish a Potential Historic Resource.
 2. The Planning Commission recommends and the City Council takes action on Historic Resource Demolition Permits applications to demolish a Designated Historic Resource.
- C. Application Submittal and Review.** Applications for a Historic Resource Demolition Permit shall be filed and reviewed in compliance with Chapter 17.112 (Permit Application and Review). The application shall include the information and materials required by the Community Development Department together with all required application fees to the satisfaction of the CDD or Planning Commission. The City may require third-party review of these materials at the applicant's expense. It is the responsibility of the applicant to provide evidence in support of the findings required by Section 17.84.080.F (Findings for Approval).
- D. Planning Commission Recommendation.** For Historic Resource Demolition Permit applications to demolish a Designated Historic Resource, the Planning Commission shall provide a recommendation to the City Council on a Historic Resource Demolition Permit at a noticed public hearing in compliance with Chapter 17.148 (Public Notice and Hearings). The Planning Commission shall base its recommendation on the findings specified in Paragraph F (Findings for approval) below.
- E. Public Notice and Hearing.** The review authority shall review and act on a Historic Resource Demolition Permit at a noticed public hearing in compliance with Chapter 17.148 (Public Notice and Hearings).
- F. Findings for Approval.** To approve a Historic Resource Demolition Permit, the review authority shall make one or more of the following finding:
1. The structure must be demolished because it presents an imminent hazard to public health and safety as determined by a licensed structural engineer.
 2. The structure proposed for demolition is not structurally sound despite evidence of the applicant's efforts to rehabilitate and properly maintain the structure.

3. The rehabilitation or reuse of the structure is economically infeasible. Economic infeasibility shall be demonstrated by preparing actual project costs and by comparing the estimated market value of the property in its current condition, after rehabilitation and after demolition.
4. No feasible alternative use of the structure exists that can earn a reasonable economic return.

G. Limitations on Findings of Economic Hardship. The review authority may not approve a Historic Resource Demolition Permit if an economic hardship was caused by any of the following:

1. Willful or negligent acts by the applicant.
2. Purchasing the property for substantially more than market value.
3. Failure to perform normal maintenance and repairs.
4. Failure to diligently solicit and retain tenants.
5. Failure to prescribe a rental amount which is reasonable for the current market.
6. Failure to provide normal tenant improvements.

H. Post-Decision Procedures. Post-decision procedures and requirements in Chapter 17.156 (Post-Decision Procedures) shall apply to Historic Resource Demolition Permit.

17.84.090 Historic Preservation Incentives

- A. Mills Act Agreement.** Upon request of the owner of a Designated Historic Resource, the City Council may elect to enter into a Mills Act Agreement with the owner. See Government Code Section 50280 et seq. The Mills Act Agreement shall run with the land and be binding upon subsequent owners of the Designated Historic Resource. If the City Council elects to enter into a Mills Act Agreement, the City shall file the Mills Act Agreement for recording with the County Recorder.
- B. California Historical Building Code.** The California Historical Building Code (Title 24, Part 8) shall apply to all Designated Historic Resources to facilitate the preservation and continuing use of the building while providing reasonable safety for the building's occupants and access for persons with disabilities.
- C. Grant or Loan Priority.** The City shall give the highest priority to Designated Historic Resources when distributing grants or loans whose purpose is historic preservation.
- D. Permitting Fees.** The City Council shall waive application and review fees for Planning permits required for development projects that preserve, retain, and rehabilitate a historic structure. Planning permit fees shall be waived only for significant rehabilitations of noteworthy historic structures, not for remodels or additions to older homes that would not substantially advance the City's historic preservation goals. Required third-party reviews shall be paid for by the applicant.

- E. Modifications to Development Standards.** The City Council may approve modifications to development standards in the applicable zoning district, such as parking and setbacks, if the modification is necessary to allow for the preservation, rehabilitation, or restoration of a historic resource, and if coastal resources are protected. Modifications associated with specific coastal resource standards (e.g., ESHA setbacks, geologic hazard setbacks, etc.) are not allowed.

Chapter 17.88 – INCENTIVES FOR COMMUNITY BENEFITS

Sections:

| | |
|-----------|---|
| 17.88.010 | Purpose |
| 17.88.020 | Incentives Restricted to Added Benefits |
| 17.88.030 | Eligibility |
| 17.88.040 | Allowable Benefits |
| 17.88.050 | Available Incentives |
| 17.88.060 | Relationship to State Density Bonus Law |
| 17.88.070 | Application Submittal and Review |
| 17.88.080 | Findings |
| 17.88.090 | Post-Decision Procedures |

17.88.010 Purpose

This chapter establishes incentives for applicants to locate and design development projects in a manner that provides substantial benefits to the community. These incentives are intended to facilitate the redevelopment of underutilized properties along 41st Avenue consistent with the vision for the corridor described in the General Plan and to encourage the development of a new hotel in the Village as called for by the General Plan and the Local Coastal Program (LCP).

17.88.020 Incentives Restricted to Added Benefits

The City may grant incentives only when the community benefits or amenities offered are not otherwise required by the Zoning Code or any other provision of local, state, or federal law. Community benefits or amenities must significantly advance General Plan and/or LCP goals and/or incorporate a project feature that substantially exceeds the City's minimum requirements.

17.88.030 Eligibility

A. Eligibility for Incentive. The City may grant incentives for the following projects:

1. Projects in the Regional Commercial (C-R) and Community Commercial (C-C) zoning districts that:
 - a. Front 41st Avenue; or
 - b. Front Capitola Road between Clares Street and 42nd Avenue, or
 - c. Are located on the Capitola Mall site.
2. A hotel on the former Capitola Theater site (APN 035-262-04, 035-262-02, 035-262-11, 035-261-10) in the Mixed Use Village zoning district.

- B. Setback Required – 41st Avenue.** Structures on properties fronting the east side of 41st Avenue must be set back a minimum of 100 feet from the property line abutting a residential property.

17.88.040 Allowable Benefits

- A. All Eligible Projects.** The City may grant incentives to all eligible projects as identified in Section 17.88.030 (Eligibility) that provide one or more of the following community benefits. The public benefit provided shall be of sufficient value as determined by the Planning Commission to justify deviation from the standards of the zoning district that currently applies to the property.

1. **Public Open Space.** Public plazas, courtyards, and other public gathering places that provide opportunities for people to informally meet and gather. Open space must be accessible to the general public at all times. Provision must be made for ongoing operation and maintenance in perpetuity. The public space must either exceed the City's minimum requirement for required open space and/or include quality improvements to the public realm to create an exceptional experience.
2. **Public Infrastructure.** Improvements to streets, sidewalks, curbs, gutters, sanitary and storm sewers, street trees, lighting, and other public infrastructure beyond the minimum required by the City or other public agency.
3. **Pedestrian and Bicycle Facilities.** New or improved pedestrian and bicycle pathways that enhance the property and connectivity to the surrounding neighborhood.
4. **Low-Cost Visitor Serving Amenities.** New or improved low-cost visitor-serving recreational opportunities or accommodations within the Central Village area.
5. **Transportation Options.** Increased transportation options for residents and visitors to walk, bike, and take public transit to destinations and reduce greenhouse gas emissions.
6. **Historic Resources.** Preservation, restoration, or rehabilitation of a historic resource.
7. **Public Parking.** A public parking structure that provides parking spaces in excess of the required number of parking spaces for use by the surrounding commercial district. Excess parking provided as part of a Village hotel may not be located on the hotel site and must be located outside of the Mixed Use Village zoning district.
8. **Green Building.** Green building and sustainable development features that exceed the City's green building award status.
9. **Public Art.** Public art that exceeds the City's minimum public art requirement and is placed in a prominent and publicly accessible location.

9.10. Child Care Facilities. Child care centers and other facilities providing daytime care and supervision to children.

~~10.11.~~ **Other Community Benefits.** Other community benefits not listed above, such as entertainment destinations, as proposed by the applicant that are significant and substantially beyond normal requirements.

B. 41st Avenue/Capitola Road Projects. In addition to the community benefits in Subsection A above, the City may grant incentives to eligible projects fronting 41st Avenue or Capitola Road between Clares Street and 42nd Avenue or on the Capitola Mall site that provide one or more of the following community benefits:

1. **Capitola Mall Block Pattern.** Subdivision of the existing Capitola Mall property into smaller blocks with new intersecting interior streets. May include the extension of 40th Avenue south into the Mall property to form a new pedestrian-friendly private interior street.
2. **Surface Parking Lot Redevelopment.** Redevelopment of existing surface parking lots fronting 41st Avenue and Capitola Road while introducing new sidewalk-oriented commercial buildings that place commercial uses along the street frontage.
3. **Transit Center.** Substantial infrastructure improvements to the transit center on the Capitola Mall property that are integrated with a possible future shuttle system in Capitola. The transit center may be moved to an alternative location consistent with the operational requirements of Santa Cruz Metro.
4. **Affordable Housing.** Affordable housing that meets the income restrictions applicable in the Affordable Housing (-AH) overlay zone.

17.88.050 Available Incentives

A. 41st Avenue/Capitola Road Projects. The City may grant the following incentives to an eligible project fronting 41st Avenue, Capitola Road between Clares Street and 42nd Avenue, or on the Capitola Mall site:

1. An increase in the maximum permitted floor area ratio (FAR) to 2.0.
2. An increase in the maximum permitted building height to 50 feet.

B. Village Hotel. The City may grant the following incentives to a proposed hotel on the former Capitola Theater site (APN 035-262-04, 035-262-02, 035-262-11, 035-261-10):

1. An increase in the maximum permitted floor area ratio (FAR) to 3.0.
2. An increase to the maximum permitted building height provided that:
 - a. The maximum height of the hotel (including all rooftop architectural elements such as chimneys, cupolas, etc., and all mechanical appurtenances such as elevator shafts, HVAC units, etc.) remains below the elevation of the bluff behind the hotel; and

- b. The bluff behind the hotel remains visible as a green edge ~~with existing mature trees maintained on site when viewed~~ from the southern parking lot along the bluff of Cliff Drive and the Capitola wharf. Existing mature trees shall be maintained on the site, except that trees that are unhealthy or unsafe may be removed.

17.88.060 Relationship to State Density Bonus Law

The incentives allowed by this section are in addition to any development incentive required by Section 65915 of the California Government Code.

17.88.070 Application Submittal and Review

- A. **Request Submittal.** A request for an incentive in exchange for benefits shall be submitted concurrently with an application for the discretionary permits required for the project by the Zoning Code. Applications shall be accompanied by the following information:
1. A description of the proposed amenities and how they will benefit the community.
 2. All information needed by the City Council to make the required findings described in Section 17.88.080 (Finding) below, including a pro forma analysis demonstrating that the benefit of the proposed amenities to the community is commensurate with the economic value of the requested incentives.
- B. **Conceptual Review.** Prior to City action on a request for an incentive, the request shall be considered by the Planning Commission and City Council through the Conceptual Review process as described in Chapter 17.114 (Conceptual Review). Conceptual Review provides the applicant with non-binding input from the City Council and Planning Commission as to whether the request for incentives is worthy of consideration.
- C. ~~Theatre~~**Theater Site Story Poles.** Prior to City action on a proposed hotel on the former Capitola Theater site the ~~applicant-Planning Commission or City Council may shall require the applicant to~~ install poles and flagging on the site to demonstrate the height and mass of the proposed project.
- D. **Planning Commission Recommendation.** Following Conceptual Review, the Planning Commission shall provide a recommendation to the City Council on the proposed project and requested incentives at a noticed public hearing in compliance with Chapter 17.148 (Public Notice and Hearings).
- E. **City Council Action.** After receiving the Planning Commission's recommendation, the City Council shall review and act on the requested incentives at a noticed public hearing in compliance with Chapter 17.148 (Public Notice and Hearings). The City Council shall also review and act on other permits required for the project requesting incentives.

17.88.080 Findings

A. All Eligible Projects. The City Council may approve the requested incentives for all eligible projects only if all of the following findings can be made in addition to the findings required for any other discretionary permit required by the Zoning Code:

1. The proposed amenities will provide a substantial benefit to the community and advance the goals of the General Plan.
2. There are adequate public services and infrastructure to accommodate the increased development potential provided by the incentive.
3. The public benefit exceeds the minimum requirements of the zoning code or any other provisions of local, state, or federal law.
4. The project minimizes adverse impacts to neighboring properties to the greatest extent possible.
5. If in the coastal zone and subject to a Coastal Development Permit, the project enhances coastal resources.

B. Village Hotel. In addition to the findings in Subsection A above, the City Council may approve the requested incentives for a proposed hotel on the former Capitola Theater site only if the following findings can be made:

1. The design of the hotel respects the scale and character of neighboring structures and enhances Capitola's unique sense of place.
2. The hotel will contribute to the economic vitality of the Village and support an active, attractive, and engaging pedestrian environment.
3. The hotel design minimizes impacts to public views of the beach and Village from vantage points outside of the Village, and in particular as seen from the top of the bluff behind the hotel, and does not adversely impact significant public views of the coastline as identified in the LCP Land Use Plan.
4. Parking for the hotel is provided in a way that minimizes vehicle traffic in the Village, strengthens the Village as a pedestrian-oriented destination, and protects public parking options.

17.88.090 Post-Decision Procedures

Post-decision procedures and requirements in Chapter 17.156 (Post-Decision Procedures) shall apply to decisions on incentives for community benefits.

Chapter 17.96 – SUPPLEMENTAL STANDARDS

Sections:

- 17.96.010 Purpose
- 17.96.020 Animal Keeping
- 17.96.030 Emergency Shelters
- 17.96.040 Home Occupations
- 17.96.050 Intersection Sight Distance
- 17.96.060 Large Commercial Land Uses
- 17.96.070 Large Home Day Care
- 17.96.080 Large Residential Care Facilities
- 17.96.090 Offshore Oil Development Support Facilities
- 17.96.100 Permanent Outdoor Displays
- 17.96.110 Outdoor Lighting
- 17.96.120 Placement of Underground Utilities
- 17.96.130 Recycling Collection Facilities
- 17.96.140 Self-Storage Facilities
- 17.96.150 Solar Energy Systems
- 17.96.160 Soquel Creek Pathway
- 17.96.170 Temporary Sidewalk Dining
- 17.96.180 Temporary Uses and Structures

17.96.010 Purpose

This chapter establishes supplemental standards for land uses, activities, and development that apply in all zoning districts.

17.96.020 Animal Keeping

A. General Standards. The following standards apply to the keeping of all animals in Capitola.

1. **Public Health and Safety.** It shall be unlawful and shall constitute a nuisance to keep any animal that poses a threat to public health or safety.
2. **Animal Noise.** In addition to the standards in Municipal Code Chapter 9.12 (Noises), no animal may disturb neighbors with its noise between sunset and one-half hour after sunrise.
3. **Sanitation.** It shall be unlawful and shall constitute a nuisance for any person to keep animals in an unsanitary manner or produce obnoxious odors. All debris, refuse, manure, urine, food waste, or other animal byproduct shall be removed from all the premises every day or more often as necessary.

4. **Property Confinement.** Animals other than household pets, where allowed, shall be confined to the property within a fenced yard.

B. Household Pets.

1. **Compliance with General Standards.** The keeping of dogs, cats, domesticated birds, rabbits, rodents, reptiles and amphibians, potbelly pigs less than 150 pounds, and other household pets is permitted provided they comply with Paragraph A above.
2. **Maximum Number.** A maximum of four of each type of household pet with a maximum of eight pets total is permitted in a single dwelling unit.

C. Chickens.

1. **Permitted Location.** Keeping of chickens is permitted only on properties of 5,000 square feet or more occupied by a single-family dwelling.
2. **Prohibitions on Roosters.** Only hens are permitted pursuant to this chapter. Roosters are prohibited.
3. **Number of Chickens.** A maximum of four chickens are permitted on a single property.
4. **Enclosure Requirement.** Chickens shall be kept in a coop which is sufficient to contain chickens. When outside of a coop, chickens shall be confined to the property within a fenced yard.
5. **Location of Coops.**
 - a. Chicken coops must be located behind the primary structure on the lot.
 - b. Chicken coops may not be located within a required front and side setback area or closer than 20 feet to dwelling units on adjacent properties.

D. Honeybees.

1. **Permitted Location.** Keeping of beehives is permitted only on properties occupied by a single-family dwelling.
2. **Minimum Lot Size and Number of Hives.** A maximum of one beehive is permitted on properties of at least 5,000 square feet.
3. **Location of Beehives.** Beehives shall be located behind the primary structure on the property. Beehives shall not be located closer than 20 feet to dwellings on adjacent properties or 5 feet from a property line.

E. Prohibited Animals. Keeping the following animals is prohibited:

1. Roosters, fowl other than chickens and ducks, goats, pigs other than potbelly pigs, and other livestock.

2. Wild animals as defined in Section 2118 of the California Fish and Game Code, except when authorized by the State Department of Fish and Game under Fish and Game Code Section 2150 et seq.

17.96.030 Emergency Shelters

Emergency shelters will comply with the following standards:

- A. Lighting.** Adequate external lighting shall be provided for security purposes. The lighting shall be stationary, directed away from adjacent properties and public rights-of-way, and of an intensity compatible with the neighborhood.
- B. Physical Characteristics.** Emergency shelters shall comply with applicable State and local housing, building, and fire code requirements.
- C. Security.** Facilities shall have on-site security during hours of operation. Parking and outdoor facilities shall be designed to provide security for residents, visitors and employees.
- D. Laundry Facilities.** Facilities shall provide laundry facilities or services adequate for the number of residents.
- E. Common Facilities.** Facilities shall contain amenities appropriate to the population to be served to include the following:
 1. Central cooking and dining room.
 2. Recreation room.
 3. Counseling services.
 4. Child care facilities.
 5. Other support services.
- F. Outdoor Activity.** For the purpose of noise abatement, organized outdoor activities may only be conducted between the hours of eight a.m. and ten p.m.
- G. Refuse.** Emergency shelters shall provide a refuse storage area that is in accordance with city requirements for accessory refuse structures. The storage area shall accommodate a standard-sized trash bin adequate for use on the parcel, or other enclosures as approved by the Community Development Director. The refuse enclosure shall be accessible to refuse collection vehicles.
- H. Emergency Shelter Provider.** The agency or organization operating the emergency shelter shall comply with the following requirements:
 1. Temporary shelter shall be available to residents for no more than six months.
 2. Staff and services shall be provided to assist residents to obtain permanent shelter and income.

3. The provider shall have a written management plan including, as applicable, provisions for staff training, good neighbor policies, security, transportation, client supervision, food services, screening of residents to insure compatibility with services provided at the facility, and for training, counseling, and treatment programs for residents. Such plan shall be submitted to and approved by the planning, inspections, and permitting department prior to operation of the emergency shelter. The plan shall include a floor plan that demonstrated compliance with the physical standards. The operator of each emergency shelter shall annually submit the management plan to the planning, inspections and permitting department with updated information for review and approval. The City Council may establish a fee by resolution, to cover the administrative cost of review of the required management plan.
- I. **Limited Terms of Stay.** The maximum term of staying at an emergency shelter is six months in a consecutive twelve-month period.
 - J. **Transportation Plan.** A transportation plan is required.
 - K. **Parking.** The emergency shelter shall provide on-site parking at a rate of one space per staff member plus one space per six occupants allowed at the maximum capacity.
 - L. **Bicycle Parking.** The shelter shall provide secure bicycle parking at a rate of one space per occupant.
 - M. **Development Standards.** An emergency shelter must comply with all development standards in the Industrial (I) zoning district.

17.96.040 Home Occupations

- A. **Required Permit.** An Administrative Permit is required to establish or operate a home occupation.
- B. **Standards.** All home occupations shall comply with the following standards:
 1. **Size.** Home occupations may not occupy more than 25 percent of the floor area of the dwelling unit or 400 square feet, whichever is less.
 2. **Sales and Displays.** Products may not be sold onsite directly to customers within a home occupation. Home occupations may not establish window displays of products to attract customers.
 3. **Advertising.** No newspaper, radio, or television service shall be used to advertise the location of business; however, contact information, including phone numbers and email address, are allowed on advertisements.
 4. **Signs.** One single, non-illuminated, wall-mounted outdoor sign of not more than 1 square foot in area is permitted.
 5. **Vehicle Traffic.** A home occupation may not generate vehicle traffic greater than normally associated with a residential use. No excessive pedestrian, automobile, or

truck traffic may be introduced to the neighborhood as a result of the home occupation.

6. **Deliveries.** Deliveries and pick-ups for home occupations may not interfere with vehicle circulation, and shall occur only between 8:00 a.m. and 8:00 p.m., Monday through Saturday.
 7. **Mechanical Equipment.** Mechanical equipment that is not normally associated with a residential use is prohibited.
 8. **Performance Standards.** Home occupations shall not generate dust, odors, noise, vibration, or electrical interference or fluctuation that is perceptible beyond the property line.
 9. **Hazardous Materials Prohibited.** The storage of flammable, combustible, or explosive materials is prohibited.
 10. **Employees.** Employees of a home occupation shall be limited to the persons residing in the dwelling unit.
 11. **On-Site Client Contact.** No more than one client/customer at the property at one time. Customer or client visits are limited to three per day, or six per day for personal instruction services (e.g., musical instruction or training, art lessons, academic tutoring)
 12. **Outdoor Storage Prohibited.** Goods, equipment, and materials associated with a home occupation shall be stored within an enclosed structure or in a manner that is not visible from the property line.
- C. Permit Revocation.** An Administrative Permit for a home occupation that violates any of the standards in Paragraph B (Standards) above may be revoked consistent with Section 17.156.110 (Permit Revocation).

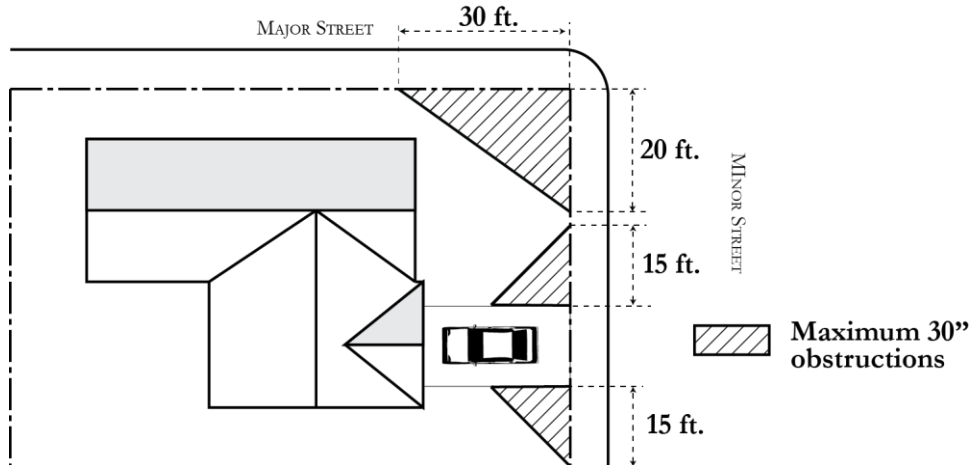
17.96.050 Intersection Sight Distance

- A. Vision Triangle Required.** In zoning districts which require a front and street side setback for primary structures, all corner parcels shall provide and maintain a clear vision triangle at the intersection of the streets' right-of-way and adjacent to driveways for the purpose of traffic safety.
- B. Vision Triangle Defined.**
1. **Intersections.** The intersection vision triangle shall be the area formed by measuring 30 feet along the major street front property line and 20 feet along the minor street property line from the point of intersection, and diagonally connecting the ends of the two lines. See Figure 17.96-1.
 2. **Driveways.** The driveway vision triangle is the area formed by measuring 15 feet along the driveway and the street from the point of intersection, and diagonally connecting the ends of the two lines. See Figure 17.96-1.

C. Maintenance of Sight Lines.

1. No structure, vehicle, object, or landscaping over 30 inches in height may be placed within a vision triangle, except as allowed by subsection 2 below.
2. Trees pruned at least 8 feet above the established grade of the curb so as to provide clear view by motor vehicle drivers are permitted within a vision triangle.

FIGURE 17-96-1: VISION TRIANGLES



17.96.060 Large Commercial Land Uses

- A. Purpose and Applicability.** This section establishes special findings that the Planning Commission must make to approve a Conditional Use Permit for commercial land uses with more than 12,000 square feet of floor area within one or more buildings. This requirement applies to all proposed new commercial land uses except for:
1. Uses already specifically approved in an applicable Master Conditional Use Permit pursuant to Section 17.124.100 (Master Use Permit); and
 2. Uses within a shopping center or mall with a floor area of 300,000 square feet or more.
- B. Findings.** To approve a Conditional Use Permit for a commercial land use with 12,000 square feet or more of floor area, the Planning Commission shall make the following findings in addition to the findings in Section 17.124.070 (Findings for Approvals):
1. Vehicle traffic and parking demand created by the proposed use will not have substantial adverse impacts on properties within the vicinity of the subject property.
 2. The structure occupied with the proposed use is compatible with the scale and character of existing structures in the surrounding area.
 3. The proposed use is compatible with existing land uses in the surrounding area.

4. The size of the proposed use is similar to the average size of similar uses located in the surrounding area.
5. The use will support the surrounding local economy and attract visitors to the commercial area.

C. Purpose of Findings. The purpose of additional findings for large commercial uses is to enable the Planning Commission to ensure that all new uses and development are consistent with the General Plan and compatible with the character of existing neighborhoods and districts. These findings are not intended to involve the City in the normal competition that arises between similar businesses in Capitola.

17.96.070 Large Home Day Care

As allowed by Health and Safety Code Sections 1597.465 et seq., the City shall approve a large home day care if it complies with the following standards.

- A. Care Provider Occupancy.** The single-family home in which the large home day care is located shall be the principal residence of the care provider. The day care use shall be clearly residential in character and shall be accessory to the use of the property as a residence.
- B. License.** The care provider shall obtain and maintain a license from the State of California Department of Social Services.
- C. Separation.** A large home day care facility within a residential zoning district may not be located within 500 feet of another large home day care.
- D. Yard Requirement.** A large home day care shall either be located within the R-1 zoning district with outdoor play space or shall have 75 square feet of outdoor activity space for each child. A large home day care outside the R-1 shall have an outdoor area owned or leased by the applicant and cannot be shared with other property owners unless permission is granted by the joint owners. The City may waive this space requirement if the applicant can demonstrate that there is a public park or other public open area that is in close proximity to the large home day care.
- E. Screening.** A fence or wall shall be located on all property lines or around all outdoor activity areas. The fence or wall shall comply with all applicable standards in Chapter 17.60 (Fences and Walls).
- F. Noise.** Outdoor activities may not occur before 7:00 a.m. or after 8:00 p.m. when the site is located within or adjacent to a residential zoning district.
- G. Parking.** Off-street parking shall be provided as required by Chapter 17.76 (Parking and Loading).
- H. Garage.** The garage shall be utilized for the parking of the property owner's vehicles. Use of the garage for the day care home function, such as for a play area, is not allowed.

- I. Safety Compliance.** The applicant is required to have the home inspected and submit a letter of compliance from the following:
1. **City Building Division.** The homes shall be inspected and brought into compliance with the building codes relative to the proposed use.
 2. **Fire Marshal.** The home shall be inspected and brought into compliance with the California Health and Safety code and Fire code relative to the proposed use.
- J. Pick-Up and Drop-Off Plan.** The Community Development Director shall approve a plan for the pick-up and drop-off of children. The plan shall demonstrate that adequate parking and loading areas are available to minimize congestion and conflict on public streets. The plan shall include an agreement for each parent or client to sign that includes, at a minimum:
1. A scheduled time for pick-up and drop-off with allowances for emergencies; and
 2. Prohibitions of double-parking, blocking driveways of neighboring properties, or using driveways of neighboring properties to turn around.

17.96.080 Large Residential Care Facilities

Large residential care facilities shall comply with the following standards:

- A. Separation.** A large residential care facility in a residential zoning district shall not be located within 500 feet of another large residential care facility.
- B. Screening and Landscaping.** A wall or fence shall be provided for purposes of screening and securing outdoor recreational areas in compliance with Chapter 17.60 (Fences and Walls).
- C. License.** The care provider shall obtain and maintain a license from the State of California Department of Social Services. Large residential care facilities shall be operated according to all applicable State and local regulations.
- D. Safety Compliance.** The applicant is required to have the facility inspected and submit a letter of compliance from the following:
1. **City Building Department.** The facility shall be inspected and brought into compliance with the building codes relative to the proposed use.
 2. **Fire Marshal.** The facility shall be inspected and brought into compliance with the California Health and Safety code and Fire code relative to the proposed use.

17.96.090 Offshore Oil Development Support Facilities

- A. Prohibition.** There shall be no construction, reconstruction, operation, or maintenance of any commercial or industrial offshore oil development support facility within the City of Capitola.

B. Facilities and Activities Included in Prohibition. Prohibited facilities and activities include, but are not limited to:

1. Oil or gas storage facilities, pipe and drilling materials, or equipment repair or storage facilities, which operates directly in support of any offshore oil or gas exploration, development, drilling, pumping or production.
2. Construction, reconstruction, or operation of facilities to process any oil or natural gas taken or removed from any offshore oil or gas drilling or pumping operations.

17.96.100 Permanent Outdoor Displays

A. Permitted Displays. A single permanent outdoor display of retail goods that complies with this section is permitted as an accessory use to a primary commercial use in the mixed use, commercial, and industrial zoning districts, except in the MU-V zoning district, where permanent outdoor displays are prohibited.

B. Permits Required. Permanent outdoor displays require Planning Commission approval of a Conditional Use Permit.

C. Standards.

1. **Height.** Displayed items shall not exceed 6 feet in height.
2. **Size.** Display areas are limited to 6 feet wide or 10 percent of the width of the front building elevation. A display area may extend a maximum of 3 feet from the front building wall.
3. **Goods Permitted.** Displayed items shall be of the same type that are lawfully displayed and sold inside the building occupied by the primary commercial use. Only the business or entity occupying the building may sell merchandise in an outdoor display area.
4. **Hours.** Items shall be displayed only during the operating hours of the primary commercial use. Items shall be removed from display and moved into a permanently enclosed structure upon close of business.
5. **Screening.** If outdoor display areas are proposed as part of a project subject to discretionary review (e.g., Conditional Use or Design Permit) and approval by the City, the review authority may require that display areas be screened from view from neighboring properties with a solid wall, fence, or landscaped berm.
6. **Vending Machines.** Vending machines are not permitted as part of an outdoor display. Vending machines are considered an accessory use requiring Planning Commission approval of a Conditional Use Permit.
7. **Design Standards.**
 - a. Outdoor displays shall be designed to enhance the shopping environment. The outdoor display shall be designed to complement the architecture of the building and public realm.

- b. Outdoor displays shall be self-supporting, stable, and constructed to withstand wind or contact. The display shall not be permanently affixed to any object, structure or the ground including utility poles, light poles, and trees.
- c. Outdoor displays may not contain any information which would routinely be placed on a business sign located on the building such as the name or type of business, hours of business operation, business logo, brand name information, etc. The outdoor display may include a sign which indicates the price of the display items or simply indicates a "sale" on the items limited in size to 4 square inches.
- d. Outdoor displays shall be continuously maintained in a state of order, security, safety and repair. The display surface shall be kept clean, neatly painted, and free of rust, corrosion, protruding tacks, nails and/or wires.

8. Location.

- a. All outdoor display areas shall be located on the same parcel as the primary commercial use.
- b. Outdoor display areas may not be placed within any permanent landscaped area, required parking space, or loading area.
- c. No items may be displayed within the public right-of-way, including public sidewalks.
- d. Outdoor display areas may not be placed in a location that would cause a safety hazard, obstruct the entrance to a building, encroach upon driveways, or otherwise create hazards for pedestrian or vehicle traffic.

D. Exceptions to Standards. The Planning Commission may grant exceptions to the standards in Paragraph C above with a Conditional Use Permit upon finding that the exception is necessary and that the outdoor display with the exception will comply with the basic intent of the standards.

17.96.110 Outdoor Lighting

A. Purpose. This section establishes standards for outdoor lighting to minimize light pollution, maintain enjoyment of the night sky, and reduce light impacts on adjacent properties.

B. Applicability. The standards in this section apply to all outdoor lighting in Capitola except for:

- 1. Lighting installed and maintained by the City of Capitola or other public agency;
- 2. Athletic field lights used within a school campus or public or private park;
- 3. Temporary construction and emergency lighting; and
- 4. Seasonal lighting displays related to cultural or religious celebrations.

C. Maximum Height. Lighting standards shall not exceed the maximum heights specified in the Table 17.76-1.

TABLE 17.96-1 MAXIMUM LIGHT STANDARD HEIGHT

| Zoning District | Maximum Height |
|--|---|
| Residential Zoning Districts | 16 ft. |
| Mixed Use and Commercial Zoning Districts | 16 ft. within 100 ft. of any street frontage or residential property line; 20 ft. in any other location |
| Industrial Zoning Districts | 16 ft. within 100 ft. of any street frontage or residential property line; 25 ft. in any other location |
| Community Facility and Parks/Open Space Zoning Districts | 25 ft., or as necessary for safety and security |

D. Prohibited Lighting. The following types of exterior lighting are prohibited:

1. Exposed bulbs and/or lenses;
2. Mercury vapor lights; and
3. Searchlights, laser lights, or any other lighting that flashes, blinks, alternates, or moves.

E. Fixture Types. All lighting fixtures shall be shielded so the lighting source is not directly visible from the public right-of-way or adjoining properties. All fixtures shall meet the International Dark Sky Association's (IDA) requirements for reducing waste of ambient light ("dark sky compliant").

F. Light Trespass. Lights shall be placed to direct downward and deflect light away from adjacent lots and public streets, and to prevent adverse interference with the normal operation or enjoyment of surrounding properties.

1. Direct or sky-reflected glare from floodlights shall not be directed into any other parcel or street, or onto any beach.
2. No light or activity may cast light exceeding one foot-candle onto a public street, with the illumination level measured at the centerline of the street.
3. No light or activity may cast light exceeding one-half foot-candle onto a residentially zoned parcel or any parcel containing residential uses.

G. Required Documentation. Prior to issuance of building permits, project applicants shall submit to the City photometric data from lighting manufacturers demonstrating compliance with the requirements of this section.

H. Coastal Development Permit. In the coastal zone, and notwithstanding the other provisions of this section, all lighting shall be sited and designed to limit lighting to the

minimum necessary to provide for adequate public safety. All lighting shall be sited and designed so that it limits the amount of light or glare visible from public viewing areas (including but not limited to the beach and other such natural areas) to the maximum extent feasible (including through uses of lowest luminosity possible, directing lighting downward, directing lighting away from natural areas, etc.). In addition, exterior lighting adjacent to habitat areas shall be wildlife-friendly and shall use lamps that minimize the blue end of the spectrum. All lighting that requires a CDP shall also be subject to a CDP finding that such lighting does not adversely impact significant public views.

17.96.120 Placement of Underground Utilities

New construction or additions that increase existing floor area by 25 percent or more shall place existing overhead utility lines underground to the nearest utility pole.

17.96.130 Recycling Collection Facilities

All recycling collection facilities where permitted shall comply with the standards in this section.

- A. Accessory Use.** Recycling collection facilities may be established only as an accessory use in conjunction with an existing commercial or industrial use which complies with the Zoning Code and the Capitola Building and Fire Codes.
- B. Permit Required.** Where allowed by Part 2 (Zoning Districts and Overlays), a recycling collection facility requires Planning Commission approval of a Conditional Use Permit.
- C. Attendant Required.** Facilities may accept materials for recycling only when an attendant is present on site.
- D. Maximum Size.** Recycling collection facilities may occupy no more than 5,000 square feet of area on a property.
- E. Parking Areas.**
 - 1. Recycling collection facilities shall provide parking for removal of the materials and for customers depositing the materials.
 - 2. Occupation of parking spaces by the facility and by the attendant may not reduce available parking spaces below the minimum number required for the primary host use, unless a study shows that existing parking capacity is not already fully utilized during the time the recycling facility will be on the site.
- F. Accepted Items.** Recycling collection facilities may accept only glass, metal or plastic containers, papers and reusable items. Used motor oil may be accepted with a permit from the Santa Cruz County Environmental Health Department and the Hazardous Materials Advisory Commission.
- G. Power-driven Processing Equipment.** Except for reverse vending machines, recycling collection facilities may not use power-driven processing equipment.

H. Location.

1. Mobile vending facilities shall be located in a designated area without eliminating the required parking or landscaping;
2. Facilities shall be at least 100 feet from any property zoned or occupied for residential use, unless there is a recognized service corridor and acoustical shielding between the containers and the residential use.

I. Maintenance. The site shall be maintained free of litter and any other undesirable materials. Mobile facilities, at which trucks or containers are removed at the end of each collection day, shall be swept at the end of each collection day.

J. Noise. Facilities shall not exceed noise levels of 60 dBA as measured from the property line of a residentially zoned property or a residential use. Facilities shall not exceed noise levels of 70 dBA measured from all other property lines.

K. Hours of Operation. Facilities shall operate only between the hours of nine a.m. and seven p.m.

L. Facility Information and Display.

1. Containers shall be clearly marked to identify the type of materials which may be deposited.
2. The facility shall be clearly marked to identify the name and telephone number of the facility operator and the hours of operation, and display a notice stating that no material shall be left outside the recycling enclosure or containers.

M. Signs. Signs may be provided as follows:

1. Recycling facilities may have identification signs with a maximum of 10 square feet, in addition to informational signs required by subsection J above.

N. Landscaping. The facility shall comply with all landscaping standards required by Chapter 17.72 (Landscaping) and other City ordinance.

17.96.140 Self-Storage Facilities

A. Purpose and Applicability. This section establishes special findings for the Planning Commission to approve self-storage facilities in the Community Commercial (C-C). These findings are intended to ensure that new self-storage facility will not adversely impact the economic vitality of Capitola's commercial districts.

B. Required Findings. In addition to the findings in Chapter 17.124 (Use Permits), the Planning Commission must make the following findings to approve a self-storage facility in the Community Commercial (C-C) zoning districts:

1. The location of the proposed self-storage facility is conducive/better suited as self-storage rather than traditional retail due to limited access to or poor visibility from the street.

2. The proposed self-storage facility would be compatible with existing land uses in the surrounding area.
3. Streets and other means of egress are adequate to serve the proposed self-storage facility.

17.96.150 Solar Energy Systems

A. Required Permits.

1. **Rooftop Systems.** Rooftop solar energy systems and solar water heaters are permitted by-right in all zoning districts. No permit or approval is required other than a building permit and fire department review.
2. **Other Systems.** Solar energy systems that are not located on the rooftop of a primary structure require a Conditional Use Permit.

B. Height Exceptions. Rooftop solar energy systems may project up to 4 feet above the maximum permitted structure height in the applicable zoning district. This exception is applicable to the solar energy system only, not the structure on which it is located.

C. Mixed Use Village Zoning District. Rooftop solar facilities in the Mixed Use Village zoning district shall be located and design to minimize visibility from a street or other public place to the greatest extent possible.

D. Building Permit Review and Approval. Building permit applications for rooftop solar energy systems shall be reviewed and approved in compliance with Municipal Code Chapter 15.10 (Expedited Solar Permitting Ordinance).

E. Coastal Development Permit. A proposed solar energy system may require a Coastal Development Permit as specified by Chapter 17.44 (Coastal Overlay Zone) if any part of the site is located in the coastal zone and the proposed development shall conform with the Coastal Development Permit findings for approval as specified in 17.44.130 (Findings for Approval).

17.96.160 Soquel Creek Riverview Pedestrian Pathway

The following standards apply to the Soquel Creek Riverview Pedestrian Pathway, which extends from the Stockton Avenue Bridge along the eastern side of Soquel Creek, under the Railroad Trestle, to 427 Riverview Avenue, where it follows a drainage easement to Riverview Avenue. As used in this section, “pathway” means the area within which the pedestrian walking surface (comprised of brick, decomposed granite and other surface materials) and any related public amenities are located.

- A. The pathway shall be maintained at a minimum of either the existing pathway width shown in the March 2005 survey maintained by the City of Capitola, or 4 feet, whichever is greater.
- B. The pathway shall have a minimum overhead clearance of 8 feet.

- C. Structures east of the pathway shall be setback a minimum of 5 feet from the edge of the pathway.
- D. Development, including decks, fencing, landscaping and other improvements shall not encroach into the pathway.
- E. Property owners shall trim and maintain landscaping so that it does not encroach into the pathway.
- F. Permeable surface variations (i.e., brick, decomposed granite and other surfaces) are permitted.
- G. Deck handrails may not exceed 42 inches in height. The space between the deck and the handrails may not be filled in to create a solid appearance.
- H. ~~Adequate signage shall be provided~~ Signage indicating that the pathway is open to the public is allowed.
- I. All bulkheads shall be constructed in a rustic manner and finished in wood.
- J. A maximum of two freestanding lights are allowed for each deck to a maximum height of 8 feet.

17.96.170 Temporary Outdoor Dining

This section establishes requirements for temporary outdoor dining areas located on a public sidewalk or other area within the public right-of-way.

- A. **Required Permits.** Temporary outdoor dining within the public right-of-way requires an Administrative Permit and an Encroachment Permit. Temporary outdoor dining may require a Coastal Development Permit as specified by Chapter 17.44 (Coastal Overlay Zone) if any part of the site is located in the coastal zone and the proposed development shall conform with the CDP findings for approval as specified in 17.44.130 (Findings for Approval).
- B. **Permitted Zoning Districts.** Temporary outdoor dining within the public right of way is allowed in the Commercial Community (C-C), Commercial Regional (C-R), and Mixed Use, Neighborhood (MU-N) zoning districts. Temporary outdoor dining within the public right of way is not permitted in the Mixed Use Village (MU-V) zoning district.
- C. **Standards.** Temporary sidewalk dining shall comply with the following standards.
 1. **Location.** Outside dining is permitted on the public sidewalk:
 - a. When incidental to and part of a restaurant; and
 - b. Along the restaurant's frontage.
 2. **Number of Dining Areas.** An indoor restaurant may operate only one outside dining area confined to a single location.
 3. **Safe Passage.**

- a. Temporary sidewalk dining is permitted only where the sidewalk is wide enough to adequately accommodate both the usual pedestrian traffic in the area and the operation of the outside dining area.
 - b. The sidewalk immediately adjacent to the restaurant shall have adequate space to accommodate tables and chairs and shall provide adequate safe passage along the sidewalk for pedestrian and wheelchair users of the sidewalk. Safe and adequate passage of at least 4 feet in width shall be provided along the sidewalk and from the curb to the sidewalk. No tables or chairs or any other objects shall be placed or allowed to remain on any sidewalk that inhibit such passage.
4. **Furniture and Signage Location.**
- a. Tables and chairs in a sidewalk dining area shall be set back at least 2 feet from any curb and from any sidewalk or street barrier, including a bollard, and at least 8 feet from a bus stop.
 - b. All outdoor dining furniture, including tables, chairs, umbrellas, and planters, shall be movable.
 - c. All temporary improvements to separate the outdoor dining area from the sidewalk, such as a railing, shall relate to the architectural design of the primary restaurant structure in color, materials, and scale.
 - d. Umbrellas shall be secured with a minimum base of not less than 60 pounds.
 - e. All signs are subject to Chapter 17.80.
5. **Food and Beverages.** The service of alcoholic beverages within the sidewalk dining area requires a Conditional Use Permit, and shall comply with the following requirements:
- a. The outside dining area shall be situated immediately adjacent to and abutting the indoor restaurant which provides it with food and beverage service.
 - b. The outside dining area shall be clearly separate and delineated from the areas of the sidewalk which remains open to pedestrian traffic.
 - c. One or more signs shall be posted during hours of operation stating that alcohol is prohibited outside of the dining area.
 - d. The outside dining area shall receive all licenses required for on-site consumption of alcoholic beverages from State authorities.
6. **Trash and Maintenance.**
- a. Storage of trash is prohibited within or adjacent to the sidewalk dining area. All trash and litter shall be removed as it accumulates or otherwise becomes a public nuisance.
 - b. The sidewalk dining area, including the sidewalk surface and furniture, shall be maintained in a clean and safe condition.

7. **Hours of Operation.** Sidewalk dining may occur between 7 a.m. and 10 p.m. seven days a week. Tables, chairs, other outdoor dining furniture, and all other structures and materials associated with the outdoor dining area shall be removed from the sidewalk and stored indoors at night and when the sidewalk dining area is not in operation.

17.96.180 Temporary Uses and Structures

- A. **Purpose.** This section establishes requirements for the establishment and operation of temporary uses and structures. These requirements allow for temporary uses and structures in Capitola while limiting impacts on neighboring properties and the general public.
- B. **Temporary Uses Allowed By Right.** The following temporary uses are permitted by right. No permits or approvals from the Community Development Department are required.
 1. **Garage Sales.** Garage sales for individual residences limited to three, one- to two-day events per calendar year. One block or neighborhood sale per calendar year is allowed in addition to individual sales.
 2. **Storage Containers.** Storage containers delivered to a home, loaded at the residence, and delivered to another location, for a maximum of two weeks on private property. Storage containers on a residential property for more than two weeks may be approved by the Planning Commission with a Conditional Use Permit.
 3. **Outdoor Fund Raising Events.** Outdoor fund raising events on commercial sites when sponsored by a non-profit organization directly engaged in civic or charitable efforts. Outdoor fund raising events are limited to two days each month for each sponsoring organization.
 4. **On-Site Construction Yards.** Temporary construction yards and office trailers that are located on-site, less than 1 acre in size, and established in conjunction with an approved project. The construction yard and trailer shall be immediately removed within 10 days of completion of the construction project or expiration of the building permit.
- C. **Temporary Uses Requiring a Permit.** An Administrative Permit is required for the following temporary uses.
 1. **Seasonal Sales.** Seasonal sales (e.g., Christmas trees, pumpkins) for a maximum of 45 calendar days, no more than four times per year on a single property. Seasonal sales are prohibited on residentially zoned property.
 2. **Temporary Outdoor Displays of Merchandise and Parking Lot Sales.** Temporary outdoor displays of merchandise and parking lot sales on private property for a maximum of three days no more than two times per year on a single property. Following the completion of the temporary display, all signs, stands, poles, electrical

wiring, or any other fixtures, appurtenances or equipment associated with the display shall be removed from the premises.

3. **Farmer's Markets.** Farmer's markets for a maximum of one day per week in a non-residential zoning district. Farmer's markets for more than one day per week in a non-residential zoning district are permitted with a Conditional Use Permit. Farmer's markets in a residential zoning district are permitted with a Conditional Use Permit.
 4. **Off-Site Construction Yards.** Construction yards located off-site in conjunction with an approved project. The construction yard shall be immediately removed within 10 days of completion of the construction project or expiration of the building permit.
 5. **Employee Trailers.** Trailer or commercial modular units used as a work site for employees of a business displaced during construction, for a maximum of 12 months. The Community Development Director may grant up to two 12-month extensions for ongoing construction activity requiring more than 12 months to complete
 6. **Mobile Food Vendors.** Mobile food vendors in one location four times or less per year in accordance with Municipal Code Chapter 9.36. Mobile food vendors in one location more than four times per year require a Conditional Use Permit.
 7. **Real Estate Offices.** Real estate offices used exclusively for the sale of homes or other real estate units located within an approved multi-unit development project for a maximum of three years or within 30 days when the last home is sold, whichever comes first.
 8. **Other Similar Activities.** Similar temporary activities determined by the Community Development Director to be compatible with the applicable zoning district and surrounding uses.
- D. Temporary, Publicly Attended Activities/Events.** Temporary, publicly attended activities such as festivals, outdoor entertainment, and other similar events may be permitted pursuant to Municipal Code Chapter 9.36 (Temporary, Publicly Attended Activities). If in the coastal zone, see Subsection 17.44.080.H (Temporary Events) to determine if a Temporary Event requires a Coastal Development Permit.
- E. Conditions of Approval.** Upon the approval of a permit for a temporary use, the City may attach the following conditions when necessary in connection with the temporary use:
1. Hours of operation.
 2. Maintenance of accessibility for the disabled.
 3. Protection of fire lanes and access.
 4. Preservation of adequate on-site circulation.

5. Preservation of adequate on-site parking or a parking management plan to temporarily park off-site.
6. Cleanup of the location or premises.
7. Use of lights or lighting or other means of illumination.
8. Operation of any loudspeaker or sound amplification in order to prevent the creation of any nuisance or annoyance to the occupants of or commercial visitors to adjacent buildings or premises.

Chapter 17.100 – MOBILE HOME PARK CONVERSIONS

Sections:

- 17.100.010 Purpose and Intent
- 17.100.020 Applicability
- 17.100.030 Definitions
- 17.100.040 Relocation Impact Report
- 17.100.050 Notice to Prospective Occupants of Pending Change in Park Status
- 17.100.060 Exemptions from Relocation Assistance Obligations
- 17.100.070 Application for Change of Use – Public Hearing – Findings
- 17.100.080 Measures to Prevent Avoidance of Relocation Assistance Obligations
- 17.100.090 Compliance with Relocation Assistance
- 17.100.100 Modification and Revocation of Approved Closure or Conversion
- 17.100.110 Expiration and Extension of Approval
- 17.100.120 Preemption
- 17.100.130 Severability

17.100.010 Purpose and Intent

This chapter establishes standards for the closure of a mobile home park and addresses the impact of such closures upon the ability of displaced residents to find adequate housing in another mobile home park. Mobile home parks are an important source of affordable housing within Capitola. The purpose of this chapter is to provide financial compensation and relocation assistance to displaced residents and provide mobile home park owners with protection from unreasonable relocation costs, in compliance with Government Code Sections 65863.7 and 66427.4. Nothing in this chapter shall be construed to mean that the City supports any change of use of any mobile home park.

17.100.020 Applicability

This chapter applies to the closure of any mobile home park or the conversion of a mobile home park to a different use.

17.100.030 Definitions

As used in this chapter, the following words and phrases shall have the following meanings:

- A. “Applicant” means a person or entity who has filed an application for change of use of a mobile home park.
- B. “Change of use” includes all activities specified in Section 798.10 of the California Civil Code and amendments to the General Plan or any applicable specific plan, rezoning of property, land use permits, such as a Conditional Use Permit or a Variance, Tentative

Parcel or Tentative Tract Maps, and building permits when the effect of the change will be to decrease the number of spaces available for mobile home habitation.

- C. “Change without new use” refers to what Civil Code Section 798.56(g)(2) describes as a “change of use [requiring] no local governmental permit” [other than approval of the RIR].
- D. “Comparable housing” means housing which, on balance, is comparable in floor area, number of bedrooms, and amenities, proximity to public transportation, shopping, schools, employment opportunities and medical services and other relevant factors to the mobile home to which comparison is being made.
- E. “Comparable mobile home park” means a mobile home park substantially equal in terms of park condition, amenities and other relevant factors, including, but not limited to, proximity to public transportation, shopping, medical services, employment opportunities and schools.
- F. “Director” means the Community Development Director.
- G. “Eligible mobile home resident” or “eligible resident” means a mobile home resident whose mobile home was located in a mobile home park on the date of an application for change of use. Eligible resident includes the spouse, parents, children and grandchildren of the eligible resident when those persons resided in the mobile home on the date of the application.
- H. “Legal owner” means any person or entity having an ownership interest in a mobile home other than the registered owner, such as a lender or mortgagor.
- I. “Mobile home” has the meaning set forth in Section 798.3 of the California Civil Code.
- J. “Mobile home owner” means the registered owner or registered owners of a mobile home, regardless of the number of such owners or the form of such ownership.
- K. “Mobile home park” or “park” has the meaning set forth in Section 798.4 of the California Civil Code.
- L. “Mobile home park owner” or “park owner” means the person, persons or entity that owns a mobile home park and includes any person authorized by the park owner to seek approval of an application for change of use or respond to a rent review petition filed pursuant to this chapter.
- ~~M. “Mobile home owner” means a mobile home owner who resides in the mobile home he or she owns. Unless the context indicates otherwise, it includes the mobile home owner’s spouse, parents, children and grandchildren who reside in the mobile home.~~
- ~~N.M.~~ “Mobile home tenant” or “tenant” is a person who occupies a mobile home within a mobile home park pursuant to a bona fide lease or rental agreement and who, during his or her tenancy, was not the owner of that mobile home.
- ~~O.N.~~ “Handicapped mobile home resident” means a mobile home resident with any medically determinable physical or mental impairment as demonstrated by a finding of a

state or federal agency or a medical certificate, or who requires special care facilities in the mobile home or special care equipment, such as, but not limited to, a wheelchair.

P.O. “Low income” means an income of eighty percent or less of current median income as established annually by the United States Department of Housing and Urban Development (“HUD”) for the statistical area in which Capitola is located, as adjusted for household size.

17.100.040 Relocation Impact Report

- A. Submittal to Director.** Prior to a change of use of a mobile home park, a Relocation Impact Report (RIR) complying with the requirements of this chapter must be filed with the Director. It is the park owner’s responsibility to comply with the notice requirements of subsections g(1) and (2) of Civil Code Section 798.56. Because the Civil Code Section 798.56(g)(2) notice cannot be given until after the approval of both the project and the sufficiency of the (RIR), the park owner is encouraged to consult with staff (especially if any waiver of Municipal Code Section 17.100.0430.B requirements will be requested) early in the process about the contents of the RIR.
- B. Required Information.** The RIR shall be prepared by an independent agent acceptable to the City at the applicant’s expense and shall include the following information unless the Director determines the information is not necessary:
1. A detailed description of the proposed or change of use, or change without new use.
 2. A timetable for conversion of the mobile home park.
 3. A legal description of the mobile home park.
 4. The number of spaces in the park, length of occupancy by the current occupant of each space and current rental rate for each space.
 5. The date of manufacture and size of each mobile home.
 6. Appraisals addressing relevant issues identified by the Director. A qualified appraiser shall be selected by the City and the cost of the appraisals shall be borne by the applicant. The appraisals shall identify those mobile homes which cannot be moved due to type, age or other considerations. Appraisal information shall be provided on the effect upon the homeowner’s investment in the mobile home, such as the change in value of effected mobile homes that would result from the proposed change of use.
 7. The results of questionnaires to all homeowners/occupants regarding the following: whether the occupant owns or rents, whether this is the only residence, occupants’ ages, whether the occupants have disabilities that would be aggravated by the moving process, the purchase date and price paid by the mobile home owner, the costs incurred by the mobile home owner in improving the home, and the amount and relevant terms of any remaining mortgage. Answering such questionnaire shall be voluntary.

8. The name and mailing address of each eligible resident, mobile home tenant, mobile home resident, resident mobile home owner and legal owner of a mobile home in the park.
 9. The purchase price of condominiums similar in size to the mobile homes within a reasonable distance, and the rental rates and moving costs involved in moving to an apartment or other rental unit within a reasonable distance including, but not limited to, fees charged by moving companies and any requirement for payment of the first and last month's rent and security deposits.
 10. A list of comparable mobile home parks within a 20 mile radius and a list of comparable mobile home parks within a radius of 25 to 50 miles of the applicant's mobile home park. For each comparable park, the list should, if possible, state the criteria of that park for accepting relocated mobile homes, rental rates and the name, address and telephone number of the park representative having authority to accept relocated homes, including any written commitments from mobile home park owners willing to accept displaced mobile homes. The purpose of this requirement is to provide information necessary to create appropriate relocation compensation. It is not meant to suggest that the City, in any sense, favors tenants relocating out of any mobile home park in Capitola.
 11. Estimates from two moving companies as to the minimum and per mile cost of moving each mobile home, including tear-down and set-up of mobile homes and moving of improvements such as porches, carports, patios and other moveable amenities installed by the residents. Said moving companies shall be approved by the director prior to inclusion in the final RIR.
 12. Proposed measures to mitigate the adverse impacts of the conversion upon the mobile home park residents.
 13. Identification of a relocation specialist to assist residents in finding relocation spaces and alternate housing. The specialist shall be selected by the applicant, subject to the City's approval, and shall be paid for by the applicant.
- C. Filing of Relocation Impact Report.** The City shall not consider an RIR to be filed, within the meaning of Government Code Section 65863.7, until the applicant has submitted to the Community Development Department both a draft RIR which applicant believes meets the requirements of Municipal Code Section 17.100.0430.B, and a written statement that such draft RIR has been filed pursuant to Government Code Section 65863.7.
- D. Refusal to Review Relocation Impact Report.** If the City Attorney determines that the proposed conversion or closure of the mobile home park would be illegal, the Community Development Director shall not process the RIR unless a court of competent jurisdiction rules that the proposed use would be legal.

17.100.050 Notice to Prospective Occupants of Pending Change in Park Status

After an application for change of use of a mobile home park (or for City approval of a RIR) has been filed with the Director, the applicant shall give notice to all known prospective mobile home purchasers and tenants that the application for change of use has been filed. Notice shall be given in addition to notices required by Civil Code Section 798.56 (g) (1) and in all cases shall be given prior to execution of any new rental agreement. The park owner shall obtain a signed acknowledgment of receipt of such notice from each prospective purchaser or tenant and file it with the Director. If the prospective purchaser or tenant refuses to sign, a dependable record of delivery of notice shall be maintained by the park owner.

17.100.060 Exemptions from Relocation Assistance Obligations

- A. Exemption Available.** Any person who files an application for change of use may file an application for total or partial exemption from the obligation to provide relocation assistance.
- B. Notice of Application.** Notice of an application for exemption shall be given pursuant to Section 17.100.070.B and C. Notices shall contain the information in provided in the exemption application.
- C. Basis for Application.**
1. **Total Exemption.** An application for total exemption may be made on one of two grounds:
 - a. The imposition of any relocation obligations would eliminate substantially all reasonable use or economic value of the property for alternate uses; or
 - b. The park is exempt from the requirement of relocation assistance under state law governing changes of use of mobile home parks.
 2. **Partial Exemption.** An application for partial exemption may be made on one of two grounds:
 - a. The imposition of particular relocation obligations would eliminate substantially all reasonable use or economic value of the property for alternate uses; or
 - b. The obligation would exceed limitations imposed by Government Code Section 65863.7(e). The application shall specify the particular relocation obligations which would cause this result.
- D. Application Contents.**
1. An application for exemption made pursuant to subsections (1)(a) and (2)(a) above shall contain, at a minimum, an estimate of the value of the subject property by a qualified real estate appraiser if the park were permitted to be developed for the use proposed in the application for change of use, or other use consistent with applicable zoning, and an estimate of the value of such park by such appraiser if use of the property as a mobile home park is continued.

2. An application for exemption pursuant to subsection (1)(b) and (2)(b) above shall specify the provisions of state law providing the claimed exemption and documentation demonstrating entitlement to such exemption.

E. Notice of Approval. If the City grants an exemption after the applicant provides notice consistent with Civil Code Section 798.56(g)(2) notice, renoticing will be required.

17.100.070 Application for Change of Use – Public Hearing – Findings

- A. City Review of RIR.** Upon the filing of an RIR, the Director shall examine the RIR and advise the applicant in writing within 30 days whether it is complete. When an application and RIR have been accepted as complete, the Director shall set a time, date and place for a hearing before the Planning Commission not later than 60 days after the date of acceptance. Because certain required information in an RIR (e.g., appraisals, tenant data) cannot be obtained until after filing an application for change of use, the initial application for change of use and RIR shall contain all pertinent available information to start the process of obtaining the information required for a complete application and RIR.
- B. Owner and Resident Notice.** Not less than 30 days prior to the scheduled public hearing before the Planning Commission, the park owner shall deliver to the each mobile home owner and resident within the park a copy of the approved RIR and the notice of the date, time and place of the public hearing on the application. Notice shall be delivered by certified mail or personal delivery.
- C. Verification of Notice Requirements.** Not less than 15 days prior to the scheduled public hearing before the Planning Commission on the RIR, the park owner shall file with the Director a verification of noticing required by this chapter and Government Code Section 65863.7. The form and manner of such verification shall be approved by the City Attorney.
- D. Planning Commission Recommendation.**
1. **Public Hearing.** The Planning Commission shall hold a public hearing on the application for a change of use and the RIR within 95 days of the date the application and RIR were accepted as complete. The Planning Commission shall provide a recommendation to the City Council on the approval of the change of use and RIR and may recommend measures to mitigate adverse impacts on residents impacted by the change of use.
 2. **Mitigation Measures.** Measures to mitigate adverse impacts on residents shall not exceed reasonable cost and may include, but are not limited to, the following:
 - a. Payment of the cost of physically moving the mobile home to a new site, including tear-down and setup of mobile homes, including, but not limited to, movable improvements such as patios, carports and porches.

- b. Payment of a lump sum based on consideration of any increase in security deposit at the new mobile home park which the resident or tenant lacks the ability to pay.
- c. Payment of a lump sum based on consideration of any differential between rental rates at the closing mobile home park and the new mobile home park during the first year of the new tenancy.
- d. For those mobile home residents who move to apartments or other rental housing alternatives, payment of a lump sum based on consideration of any differential in the rental rate between the closing park and the comparable housing, requirements for payment of security deposits and cleaning fees. Mobile home households may be compensated based on the number of bedrooms in the mobile home so that a one bedroom mobile home may be compensated based on a one bedroom apartment, a two bedroom mobile home based on a two bedroom apartment, etc.
- e. Provision of a replacement space within a reasonable distance of the closing mobile home park.
- f. For residents whose mobile home cannot be relocated to a comparable park within a 50-mile radius of the closing mobile home park, payment of a lump sum based upon consideration of the value of the mobile home, including resident improvements (e.g., landscaping, porches, carports), any increase in mortgage obligations of the resident on the mobile home, and the costs of purchasing a mobile home on-site in a comparable park or acquiring other comparable replacement housing.
- g. The park owner shall make the monetary payments contemplated in this subsection a reasonable period of time (to be set by the City Council) in advance of the actual relocation of a resident or homeowner. The resident or homeowner shall not be under a legal obligation to relocate by the method used to measure mitigation costs.

E. City Council Decision.

1. **Hearing and Decision.** The City Council shall hold a noticed public hearing on an application for a change of use within 45 days of the Planning Commission's recommendation. The City Council shall take action on the application within 80 days of the Planning Commission's recommendation.
2. **Mitigation Measures.** The City Council may impose reasonable measures not exceeding the reasonable costs of relocation to mitigate the adverse impacts of the change of use on eligible mobile home residents pursuant to Paragraphs D and G of this section.
3. **StatueStatute of Limitations.** The decision of the City Council is final. Pursuant to Code of Civil Procedure 1094.6, the statute of limitations for bringing a judicial challenge to any decision concerning a change of use of mobile home park is 90 days.

Notice of the City's decision to the applicant, park owner and affected residents shall include notice that the 90 day statute of limitations in 1094.6 applies.

- F. Extension of Time Periods.** Time periods in this section may be extended as necessary to comply with the California Environmental Quality Act (CEQA) or the California Coastal Act.
- G. Cost of Mitigation Measures.** Notwithstanding any other provision in this section, the cost of mitigation measures shall comply with Government Code Section 65863.7 which states that "the steps taken to mitigate shall not exceed the reasonable costs of relocation."

17.100.080 Measures to Prevent Avoidance of Relocation Assistance Obligations

- A. Notice.** If any change of use or RIR approval application is withdrawn or denied, those previously given notices or announcements shall be so informed in writing by the mobile home park owner.
- B. No Waiver of Rights.** No prospective mobile home resident or existing mobile home resident may be required to sign a waiver, or a lease or rental agreement which includes a waiver, of their rights under this chapter. Any waiver of rights under this chapter by such a mobile home resident shall be deemed invalid unless the resident or prospective resident and the park owner obtain the prior approval of the waiver from the Director, who may grant such approval only upon a finding that the waiver is voluntary and was made after being fully informed of the terms of this chapter.

17.100.090 Compliance with Relocation Assistance

- A. Acceptance of Mitigation Measures.**
 1. The applicant shall execute and record a certificate, and file proof with the Director, accepting the mitigation measures imposed on the approval of a closure or conversion within 90 days of the final City Council action approving the change of use. The applicant shall give the six- or twelve-month notice of the termination of tenancy and closure of the park required by Civil Code Section 798.56(g) within 120 days of that action.
 2. An approval of a change of use shall automatically become null and void if the certificate accepting the conditions is not filed and executed within 90 days of the date of the approval of the change of use and the notice of termination of tenancy has not been given within 120 days of that resolution.
- B. Timing of Mitigation.** All mitigation measures imposed on the approval of a change of use shall be fully performed for each resident prior to that resident's required vacation of the mobile home park, unless otherwise provided in the mitigation measure. No eligible resident shall be required to vacate a mobile home space unless the applicant is in full compliance with all mitigation measures pertaining to the resident, and has otherwise fulfilled the notice requirements of the California Mobile Home Residency Law relating to termination of tenancy.

- C. Issuance of Building Permits.** The City may not issue any building permit for the development within a converted or closed mobile home park until the City has adopted a resolution approving the change of use and the mobile home park owner has fully complied with the relocation assistance required by that resolution.

17.100.100 Modification and Revocation of Approved Closure or Conversion

A. Modification.

1. After a change of use has been approved and after the applicant has executed and recorded a certificate of acceptance of the conditions of any approval, the City may consider modification of the mitigation measures imposed upon the filing of a written application by the applicant. The City may approve modifications on the grounds that there has been a change in circumstances or that new information which could not reasonably have been known or considered at the time of the hearings on the application has become available. Examples of such new information or changed circumstances include, but are not limited to, revised plans by the applicant and a change in the availability of relocation spaces. Modifications may not be approved when it would unreasonably prejudice the ability of the residents to relocate to comparable spaces or comparable alternate housing.
2. Any application for modification shall be subject to the notice and hearing procedures set forth in Sections 17.100.070 (Application for Change of Use – Public Hearing – Findings). The decision in connection with a modification request shall take place as with the initial approval.

B. Revocation.

1. The City Council may initiate revocation proceedings on the grounds that the mobile home park owner or applicant has violated this chapter or the terms of the approval of the change of use. Action to initiate revocation proceedings shall specify the grounds for revocation and shall set a hearing before the City Council to consider the revocation not sooner than 45 and not later than 60 days after the action to initiate proceedings.
2. Notice of revocation proceeding shall be sent to the mobile home park owner by certified mail or personal delivery together with notice that any response from the owner must be filed at least 20 days prior to the date set for the revocation hearing.
3. The City Council shall render its findings and decision concerning revocation within 90 days after initiating revocation proceedings.

17.100.110 Expiration and Extension of Approval

- A. Expiration.** Approval of a change of use shall become null and void if the notice of termination of tenancy has not been given within the time provided in Section 17.100.090 (Compliance with Relocation Assistance) and relocation pursuant to the conditions of approval has not occurred within twelve months of the effective date of the approval of

the change of use, unless otherwise extended as provided in Paragraph B below, or unless otherwise provided in the resolution approving it.

B. Extensions.

1. The City Council may approve an extension to the date of giving notice and/or to the approval of the change of use. Applications for an extension shall be submitted in writing by the mobile home park owner to the Community Development Department. Applications must be submitted on or before the date to give the notice of termination or the expiration of the approval of the change of use.
2. The City Council may deny the request upon finding that the mobile home park owner has unreasonably delayed implementation of the mitigation measures or that further delay will result in prejudice or further adverse impacts upon eligible residents remaining in the mobile home park. Approval of an extension may be conditioned on reasonable measures designed to mitigate the adverse impacts resulting from the delay. The application for extension shall be subject to the notice and hearing procedures set forth in Section 17.100.100.B (Revocation).

17.100.120 Preemption

In the event the provisions of this chapter conflict with any code, ordinance or regulation of the City, the provisions of this chapter shall govern. In the event any provisions of this chapter conflict with a provision of state law, this chapter shall be interpreted and applied in conformity with state law.

17.100.130 Severability

If any part or provision of this chapter, or the application of such to any person or circumstance is held invalid, the remainder of the chapter, including the application of such part or provision to other persons or circumstances, shall not be effected and shall continue in full force and effect. To this end the provisions of this chapter are severable.

Chapter 17.104 – WIRELESS COMMUNICATIONS FACILITIES

Sections:

- 17.104.010 Purpose and Intent
- 17.104.020 Definitions
- 17.104.030 Applicability and Exemptions
- 17.104.040 Permit Requirements
- 17.104.050 Standard Conditions of Approval
- 17.104.060 Preferred Siting and Location
- 17.104.070 Development Standards
- 17.104.080 Operation and Maintenance Requirements
- 17.104.090 Temporary Wireless Communications Facilities
- 17.104.100 Limited Exemption from Standards
- 17.104.110 Severability

17.104.010 Purpose and Intent

- A. Purpose.** This chapter establishes requirements for the development, siting, collocation, installation, modification, relocation, and operation of wireless communications facilities consistent with applicable state and federal laws. These requirements aim to protect public health, safety, and welfare while balancing the benefits of robust wireless services with the unique community character, aesthetics, and local values of the City of Capitola.
- B. Intent.** This chapter does not intend to, and shall not be interpreted or applied to:
1. Prohibit or effectively prohibit personal wireless services;
 2. Unreasonably discriminate among wireless communications providers of functionally equivalent personal wireless services;
 3. Regulate the installation, operation, collocation, modification, or removal of wireless facilities on the basis of the environmental effects of radio frequency (RF) emissions to the extent that such emissions comply with all applicable Federal Communications Commission (FCC) regulations;
 4. Prohibit or effectively prohibit any collocation or modification that the City may not deny under state or federal law; or
 5. Preempt any applicable state or federal law.

17.104.020 Definitions

- A. Terms Defined.** Terms used in this chapter are defined as follows:
1. “Amateur radio facilities” are antennas and related equipment for the purpose of self-training, intercommunication, or technical investigations carried out by an amateur radio operator who operates without commercial interest, and who holds a

written authorization from the Federal Communications Commission to operate an amateur radio facility.

2. “Antenna” means a device or system of wires, poles, rods, dishes, discs, or similar devices used to transmit and/or receive radio or electromagnetic waves.
3. “Applicable FCC decisions” means the same as defined by California Government Code Section 65964.1(d)(1), as may be amended, which defines that term as “In re Petition for Declaratory Ruling, 24 FCC Rcd. 13994 (2009) and In the Matter of Acceleration of Broadband Deployment by Improving Wireless Facilities Siting Policies, Report and Order, 29 FCC Rcd. 12865 (2014).”
4. “Array” means one or more antennas mounted at approximately the same level above ground on tower or base station.
5. “Base station” means the same as defined by the FCC in 47 C.F.R. Section 1.40001(b)(1), as may be amended, which defines that term as follows:
 - a. A structure or equipment at a fixed location that enables FCC-licensed or authorized wireless communications between user equipment and a communications network. The term does not encompass a tower as defined in 47 C.F.R. Section 1.40001(b)(9) or any equipment associated with a tower.
 - b. “Base station” includes, but is not limited to, equipment associated with wireless communications services such as private, broadcast, and public safety services, as well as unlicensed wireless services and fixed wireless services such as microwave backhaul.
 - c. “Base station” includes, but is not limited to, radio transceivers, antennas, coaxial or fiber-optic cable, regular and backup power supplies, and comparable equipment, regardless of technological configuration (including Distributed Antenna Systems and small-cell networks).
 - d. “Base station” includes any structure other than a tower that, at the time the relevant application is filed with the State or local government under 47 C.F.R. Section 1.40001, supports or houses equipment described in paragraphs (b)(1)(i) through (ii) of 47 C.F.R. Section 1.40001 that has been reviewed and approved under the applicable zoning or siting process, or under another state or local regulatory review process, even if the structure was not built for the sole or primary purpose of providing such support.
 - e. “Base station” excludes any structure that, at the time the relevant application is filed with the State or local government under 47 C.F.R. Section 1.40001, does not support or house equipment described in paragraphs (b)(1)(i)-(ii) of 47 C.F.R. Section 1.40001.
6. “Collocation” means the same as defined by the FCC in 47 C.F.R. Section 1.40001(b)(2), as may be amended, which defines that term as “[t]he mounting or installation of transmission equipment on an eligible support structure for the

purpose of transmitting and/or receiving radio frequency signals for communications purposes.” As an illustration and not a limitation, the FCC’s definition effectively means “to add” new equipment to an existing facility and does not necessarily refer to more than one wireless facility installed at a single site.

7. “Eligible facilities request” means the same as defined by the FCC in 47 C.F.R. Section 1.40001(b)(3), as may be amended, which defines that term as “[a]ny request for modification of an existing tower or base station that does not substantially change the physical dimensions of such tower or base station, involving: (i) Collocation of new transmission equipment; (ii) Removal of transmission equipment; or (iii) Replacement of transmission equipment.”
8. “Eligible support structure” means the same as defined by the FCC in 47 C.F.R. Section 1.40001(b)4), as may be amended, which defines that term as “[a]ny tower or base station as defined in [47 C.F.R. Section 1.40001], provided that it is existing at the time the relevant application is filed with the State or local government under [47 C.F.R. Section 1.40001].”
9. “Existing” means the same as defined by the FCC in 47 C.F.R. Section 1.40001(b)(5), as may be amended, which provides that “[a] constructed tower or base station is existing for purposes of the [FCC rules implementing Section 6409 of the Spectrum Act] if it has been reviewed and approved under the applicable zoning or siting process, or under another State or local regulatory review process, provided that a tower that has not been reviewed and approved because it was not in a zoned area when it was built, but was lawfully constructed, is existing for purposes of this definition.”
10. “FCC” means the Federal Communications Commission or its successor agency.
11. “Personal wireless services” has the same meaning as provided in 47 U.S.C. Section 332(c)(7)(C)(i), as may be amended, which defines the term as “commercial mobile services, unlicensed wireless services, and common carrier wireless exchange access services.”
12. “Section 6409(a)” means Section 6409(a) of the Middle Class Tax Relief and Job Creation Act of 2012, Pub. L. No. 112-96, 126 Stat. 156, codified as 47 U.S.C. Section 1455(a), as may be amended.
13. “Service provider” means a wireless communications provider, company or organization, or the agent of a company or organization that provides wireless communications services.
14. “Significant gap” is a gap in the service provider’s own wireless telecommunications facilities, as defined in federal case law interpretations of the Federal Telecommunications Act of 1996.
15. “Site” means the same as defined by the FCC in 47 C.F.R. Section 1.40001(b)(6), as may be amended, which provides that “[f]or towers other than towers in the public

rights-of-way, the current boundaries of the leased or owned property surrounding the tower and any access or utility easements currently related to the site, and, for other eligible support structures, further restricted to that area in proximity to the structure and to other transmission equipment already deployed on the ground.”

16. “Stealth facility” is any facility designed to blend into the surrounding environment, and is visually unobtrusive. Examples of stealth facilities may include architecturally screened roof-mounted antennas, facade mounted antennas painted and treated as architectural elements to blend with the existing building, or elements designed to appear as vegetation or trees. Also referred to as concealed communications facilities.
17. “Substantial change” means the same as defined by the FCC in 47 C.F.R. Section 1.40001(b)(7), as may be amended, which defines that term differently based on the particular facility type and location. For clarity, the definition in this chapter organizes and paraphrases the FCC’s criteria and thresholds for a substantial change according to the facility type and location. The definition of substantial change contained in this section shall be interpreted and applied so as to be consistent with 47 C.F.R. Section 1.40001(b)(7) (as may be amended) and the applicable FCC decisions, rules and orders and court rulings relating to the same. In the event of any conflict between the definition of substantial change contained in this section and the definition contained in 47 C.F.R. Section 1.40001(b)(7) (as may be amended), 47 C.F.R. Section 1.40001(b)(7) (as may be amended) shall govern and control.
 - a. For towers outside the public right-of-way, a substantial change occurs when:
 - (1) The proposed collocation or modification increases the overall height more than 10 percent or the height of one additional antenna array not to exceed 20 feet (whichever is greater); or
 - (2) The proposed collocation or modification involves adding an appurtenance to the body of the tower that would protrude from the edge of the tower more than 20 feet, or more than the width of the tower structure at the level of the appurtenance (whichever is greater); or
 - (3) The proposed collocation or modification involves the installation of more than the standard number of equipment cabinets for the technology involved, not to exceed four cabinets; or
 - (4) The proposed collocation or modification involves excavation outside the current boundaries of the leased or owned property surrounding the wireless tower, including any access or utility easements currently related to the site.
 - b. For towers in the public right-of-way and for all base stations, a substantial change occurs when:
 - (1) The proposed collocation or modification increases the overall height more than 10 percent or 10 feet (whichever is greater); or

- (2) The proposed collocation or modification involves adding an appurtenance to the body of the structure that would protrude from the edge of the structure by more than 6 feet; or
 - (3) the proposed collocation or modification involves the installation of more than the standard number of equipment cabinets for the technology involved, not to exceed four 4cabinets; or
 - (4) The proposed collocation or modification involves the installation of any new equipment cabinets on the ground when there are no pre-existing ground cabinets associated with the structure; or
 - (5) The proposed collocation or modification involves the installation of any ground cabinets that are more than ten percent larger in height or overall volume than any other ground cabinets associated with the structure; or
 - (6) The proposed collocation or modification involves excavation outside the area in proximity to the structure and other transmission equipment already deployed on the ground.
- c. In addition, for all towers and base stations wherever located, a substantial change occurs when:
- (1) The proposed collocation or modification would defeat the existing concealment elements of the support structure as determined by the Community Development Director; or
 - (2) The proposed collocation or modification violates a prior condition of approval, provided however that the collocation need not comply with any prior condition of approval related to height, width, equipment cabinets, or excavation that is inconsistent with the thresholds for a substantial change described in this section.
- d. Interpretation of Thresholds.
- (1) The thresholds for a substantial change described above are disjunctive. The failure to meet any one or more of the applicable thresholds means that a substantial change would occur.
 - (2) The thresholds for height increases are cumulative limits. For sites with horizontally separated deployments, the cumulative limit is measured from the originally-permitted support structure without regard to any increases in size due to wireless equipment not included in the original design. For sites with vertically separated deployments, the cumulative limit is measured from the permitted site dimensions as they existed on February 22, 2012—the date that Congress passed Section 6409(a).
18. “Temporary wireless communications facility” means a wireless communications facility located on a parcel of land and consisting of a vehicle-mounted facility, a building mounted antenna, or a similar facility, and associated equipment, that is used

to provide temporary coverage for a large-scale event or an emergency, or to provide temporary replacement coverage due to the removal of an existing permitted, permanent wireless communications facility necessitated by the demolition or major alteration of a nearby property.

19. “Tower” means the same as defined by the FCC in 47 C.F.R. Section 1.40001(b)(9), as may be amended, which defines that term as “[a]ny structure built for the sole or primary purpose of supporting any [FCC]-licensed or authorized antennas and their associated facilities, including structures that are constructed for wireless communications services including, but not limited to, private, broadcast, and public safety services, as well as unlicensed wireless services and fixed wireless services such as microwave backhaul, and the associated site.” Examples include, but are not limited to, monopoles, mono-trees, and lattice towers.
 20. “Transmission equipment” means the same as defined by the FCC in 47 C.F.R. Section 140001(b)(8), as may be amended, which defines that term as “[e]quipment that facilitates transmission for any [FCC]-licensed or authorized wireless communication service, including, but not limited to, radio transceivers, antennas, coaxial or fiber-optic cable, and regular and backup power supply. The term includes equipment associated with wireless communications services including, but not limited to, private, broadcast, and public safety services, as well as unlicensed wireless services and fixed wireless services such as microwave backhaul.”
 21. “Wireless” means any FCC-licensed or authorized wireless communications service transmitted over frequencies in the electromagnetic spectrum.
 22. “Wireless communications facility” is a facility that sends and/or receives radio frequency signals, AM/FM, microwave, and/or electromagnetic waves for the purpose of providing voice, data, images or other information, including, but not limited to, cellular and/or digital telephone service, personal communications services, and paging services. Wireless communications facilities include antennas and all other types of equipment for the transmission or receipt of such signals; towers or similar structures built to support such equipment; equipment cabinets, base stations, and other accessory development; and screening and concealment elements. (Also referred to as “facility”).
 23. “Wireless communications provider” is any company or organization that provides or who represents a company or organization that provides wireless communications services. (Also referred to as “service provider”).
 24. “Zoning Code” means the City of Capitola Zoning Code.
- B. Terms Not Defined.** Terms not defined in this section shall be interpreted to give this chapter its most reasonable meaning and application, consistent with applicable state and federal law.

17.104.030 Applicability and Exemptions

- A. Applicability.** This chapter applies to all new facilities and all modifications to existing facilities proposed after the effective date of this chapter unless exempted by Subsection B (Exemptions) below.
- B. Exemptions.** This chapter does not apply to:
 1. Amateur radio facilities;
 2. Direct-to-home satellite dishes, TV antennas, wireless cable antennas, and other OTARD antennas covered by the Over-the-Air Reception Devices rule in 47 Code of Federal Regulations (C.F.R.) Section 1.4000 et seq.;
 3. Non-commercial wireless communications facilities owned and operated by a public agency, including but not limited to the City of Capitola; and
 4. All antennas and wireless facilities identified by the FCC or the California Public Utilities Commission (CPUC) as exempt from local regulations.

17.104.040 Permit Requirements

- A. Required Permits.** Wireless communications facilities are grouped into four tiers, each with its own permit requirement as shown in Table 17.104-1.

TABLE 17.104-1: WIRELESS COMMUNICATIONS FACILITY TIERS AND REQUIRED PERMITS*

| | Types of Facilities | Permit Required |
|---------------|---|------------------------|
| Tier 1 | Modifications to an existing facility that qualify as an “eligible facility request” as defined in Section 17.104.020.A.7 | Section 6409(a) Permit |
| Tier 2 | <p>Building- and facade-mounted facilities in the C-C, C-R, or I zoning district when the proposed facility (1) is a stealth facility, (2) does not generate noise in excess of the City’s noise regulations and (3) does not exceed the applicable height limit in the applicable zoning district.</p> <p>Pole-mounted facilities in the public right-of-way consistent with Section 17.104.070.D when the facility is either (1) incorporated into a steel pole with all antennas, equipment, and cabling entirely concealed from view, or (2) mounted to a wood pole with all equipment other than antennas located substantially underground and pole-mounted equipment, where necessary, extends no more than 2 feet horizontally and 5 feet vertically from the pole.</p> <p>A collocation that is not a Tier 1 Facility.</p> <p>A modification to an eligible support structure that is not a Tier 1 Facility.</p> | Administrative Permit |
| Tier 3 | Building- and facade-mounted facilities in the C-C, C-R, or I zoning district that are not Tier 2 Facilities. | Minor Use Permit |

| | Types of Facilities | Permit Required |
|---------------|--|------------------------|
| | Building- and facade-mounted facilities in the MU-V, MU-N, VS, or CF zoning district. Pole-mounted facilities in the public right-of-way consistent with Section 17.104.070.D that are not Tier 2 Facilities. | |
| Tier 4 | New towers in any zoning district Any facility in the R-1, RM, or MH zoning district [1] Any facility within a public park or open space Any facility that is not a Tier 1, 2, or 3 Facility | Conditional Use Permit |

Notes:

[1] Except pole-mounted facilities located in a public right-of-way that qualify as either a Tier 2 or 3 Facility.

* Any wireless communications facility located in the City’s coastal zone may also require a Coastal Development Permit per Zoning Code Chapter 17.46 (CZ Coastal Zone Combining District), in which case the public notice and hearing requirements (and required findings) set forth in Chapter 17.46 will also apply.

B. Review Authority.

- Tier 1 and Tier 2 Facilities.** The Community Development Director shall review and take action on all Section 6409(a) Permit applications for Tier 1 facilities and Administrative Permit applications for Tier 2 facilities.
- Tier 3 Facilities.** The Community Development Director shall review and take action on Minor Use Permit applications for Tier 3 facilities. If a member of the public requests a public hearing in accordance with Subsection G.3 (Tier 3 Facilities (Minor Use Permit)) below, the Community Development Director may refer the application to the Planning Commission for review and final decision.
- Tier 4 Facilities.** The Planning Commission shall review and take action on Conditional Use Permit applications for Tier 4 facilities.

C. Conflicting Provisions. Conditional Use Permits required for a wireless communications facility shall be processed in compliance with Chapter 17.124 (Use Permits) and with this chapter. In the event of any conflict between this chapter and Chapter 17.124 (Use Permits), this chapter shall govern and control.

D. Coastal Zone. A Coastal Development Permit may also be required for any wireless communications facility located (or proposed to be located) in the City’s coastal zone. Coastal Development Permits required for wireless communications facilities shall be processed in conformance with chapter 17.44 (Coastal Overlay Zone, as may be amended) and with this chapter. In the event of any conflict between this chapter and Chapter 17.44 (as may be amended), Chapter 17.44 shall govern and control, to the extent consistent with applicable federal law (including, but not limited to, the

Attachment: Adoption Draft Zoning Code 7.31.2020 (Zoning Code Update)

Telecommunications Act of 1996, Section 6409(a), and applicable FCC decisions, rules and orders) and not preempted by applicable state or federal law.

E. Other Permits. A permit issued under this chapter is not in lieu of any other permit required under the Municipal Code (including, but not limited to, coastal development permits, encroachment permits, building permits, etc.), except as specifically provided in this chapter. In addition to any Section 6409(a) permit, administrative use permit, minor use permit, or conditional use permit that may be required under this chapter, the applicant must obtain all other required permits and/or approvals from other City departments, and/or state or federal agencies. **Pre-Application Conference.** The City encourages prospective applicants to request a pre-application conference with the Community Development Department in accordance with Section 17.112.020.A (Pre-application Conference) before completing and filing a permit application.

F. Permit Application and Review.

1. **Application Required.** All permits granted under this chapter shall require an application filed in compliance with this chapter and Chapter 17.112 (Permit Application and Review).
2. **Application Contents.** All applications shall include the following:
 - a. The applicable application fee(s) established by the City. Fees required to process permit applications are identified in the Planning Fee Schedule approved by the City Council.
 - b. A fully completed and executed application using an official City application form.
 - c. The application must state what approval is being sought (i.e., Conditional Use Permit, Minor Use Permit, Administrative Permit, or Section 6409(a) Permit). If the applicant believes the application is for a Section 6409(a) Permit, the applicant must provide a detailed explanation as to why the applicant believes that the application qualifies as an eligible facilities request subject to a Section 6409(a) Permit.
 - d. A completed and signed application checklist available from the City, including all the information, materials, and fees specified in the City's application checklist for proposed wireless communications facilities.
 - e. If the proposed facility is to be located on a City-owned building or structure, the application must be signed by an authorized representative of the City.
 - f. For Section 6409(a) Permits and Administrative Permits involving a collocation or modification to an eligible support structure, the application must be accompanied by all prior approvals for the existing facility (including but not limited to all conditions associated with the siting approval of the construction or modification of the eligible support structure or base station equipment), as well as all permit applications with required application materials for each

separate permit required by the City for the proposed facility, including but not limited to a building permit and an encroachment permit (if applicable).

- g. All other materials and information required by the Community Development Director as publicly stated in the application checklist(s).

3. **Application Review.**

- a. The Community Development Department shall review applications in accordance with Chapter 17.112 (Permit Application and Review). In the event of any conflict between this chapter and Chapter 17.112 (Permit Application and Review), this chapter shall govern and control.
- b. The application processing time for applications subject to this chapter shall be in conformance with the time periods and procedures established by applicable FCC decisions, adjusted for any tolling due to incomplete application notices or mutually agreed upon extensions of time.

G. Public Notice and Hearing.

1. **All Facilities.** Public notice of pending decision or hearing for all facilities shall contain the following:
 - a. A description of the proposed facility, collocation, or modification.
 - b. The location of the subject property.
 - c. Required permits and approvals.
 - d. How the public can obtain additional information on the proposed project.
2. **Tier 1 Facilities (Section 6409(a) Permit) and Tier 2 Facilities (Administrative Permit).**
 - a. City approval or denial of a Tier 1 or Tier 2 facility is a ministerial action which does not require a public hearing.
 - b. The applicant shall post notice of pending action on a Tier 1 or Tier 2 facility application on the subject property at least ten (10) calendar days prior to the City taking action on the application.
 - c. In addition to the information identified in Subsection F.1 (All Facilities) above, the notice of a pending action for Tier 1 facilities shall contain the following statement: “Federal law may require approval of this application. Further, Federal Communications Commission Regulations may deem this application granted by the operation of law unless the City timely approves or denies the application, or the City and applicant reach a mutual tolling agreement.”
3. **Tier 3 Facilities (Minor Use Permit).**
 - a. A public hearing for a Tier 3 facility is required only if the Community Development Director receives a written request for a public hearing from the public.

- b. The City shall mail public notice of a pending action on a Tier 3 facility to the owners of the real property located within a radius of 100 feet from the exterior boundaries of the subject property at least ten (10) calendar days prior to the City taking action on the application.
 - c. In addition to the information identified in Subsection G.1 (All Facilities) above, the notice of a pending action shall contain a statement that the City is considering the application and that the Community Development Director will hold a public hearing for the application only upon receiving by a specified date written request for a hearing.
 - d. If the City receives a request for a public hearing by the specified date, the Community Development Director shall hold a noticed public hearing on the application or refer the application to the Planning Commission for review and final decision. Public notice of the requested public hearing will be mailed to the owners of real property located within a radius of 100 feet from the exterior boundaries of the subject property.
 - e. If no written request for a public hearing is received by the specified date, the Community Development Director shall act on the application without a public hearing.
4. **Tier 4 Facilities (Conditional Use Permit).**
- a. The Planning Commission shall review and take action on Tier 4 facility applications at a noticed public hearing in conformance with this chapter and Chapter 17.124 (Use Permits), as may be amended from time to time.
 - b. At least ten (10) calendar days prior to the scheduled hearing date, the City shall provide public notice of the hearing by:
 - (1) Mailing public notice of the hearing to the following recipients:
 - a) The owners of the subject property or the owner's authorized agent and the applicant;
 - b) The owners of the real property located within a radius of 600 feet from the exterior boundaries of the subject property;
 - c) Each local agency expected to provide essential facilities or services to the subject property;
 - d) Any person who has filed a written request for notice with the Community Development Department; and
 - e) Any other person, whose property, in the judgment of the Community Development Department, might be affected by the proposed project; and
 - (2) Posting a printed notice at the project site.

- c. If the number of property owners to whom notice would be mailed in compliance with Subsection 4.b.1 above is more than 1,000, the Community Development Department may choose to provide notice by placing a display advertisement of at least one-eight page in one or more local newspapers of general circulation at least ten (10) calendar days prior to the scheduled hearing date.
- d. In addition to the types of notice required above, the Community Development Department may provide additional notice as determined necessary or desirable.
- e. The validity of the hearing shall not be affected by the failure of any resident, property owner, or community member to receive a mailed notice.
- f. In addition to the information identified in Subsection G.1 (All Facilities) above, the notice of a public hearing shall identify the date, location, and time of the hearing.

H. Applicant Notifications for Deemed Granted Remedies. Under state and/or federal law, the City's failure to act on a wireless communications facility permit application within a reasonable period of time in accordance with the time periods and procedures established by applicable FCC decisions, accounting for tolling, may result in the permit being deemed granted by operation of law. To the extent federal or state law provides a "deemed granted" remedy for wireless communications facility applications not timely acted upon by the City, no such application shall be deemed granted unless and until the applicant satisfies the following requirements:

- 1. For all Tier 2, Tier 3 and Tier 4 Facility applications:
 - a. Completes all public noticing required pursuant to Section 17.104.040.G (Public Notice and Hearings) and California Government Code Section 65091 to the Community Development Director's satisfaction.
 - b. No more than 30 days before the date by which the City must take final action on the application (as determined in accordance with the time periods and procedures established by applicable FCC decisions and accounting for tolling), the applicant must provide the following written notice to the City and other specified recipients as follows:
 - (1) For Tier 2 Facilities, the written notice shall be delivered to the City and posted on the subject property.
 - (2) For Tier 3 Facilities, the written notice shall be delivered to the City and mailed to the owners of the subject property (or the owner's authorized agent), and the owners of the real property located within a radius of 100 feet from the exterior boundaries of the subject property and any person who has filed a written request for notice with the Community Development Department.

- (3) For Tier 4 Facilities, the written notice shall be delivered to the City and mailed to the owners of the subject property (or the owner's authorized agent), the owners of the real property located within a radius of 600 feet from the exterior boundaries of the subject property, each local agency expected to provide essential facilities or services to the subject property, any person who has filed a written request for notice with the Community Development Department, and any other person identified by the Community Development Department as a person whose property might be affected by the proposed project.
 - (4) The notice shall be delivered to the City in person or by certified United States mail.
 - (5) The notice must state that the applicant has submitted an application to the City, describe the location and general characteristics of the proposed facility, and include the following statement: "Pursuant to California Government Code Section 65964.1, state law may deem the application approved in 30 days unless the City approves or denies the application, or the City and applicant reach a mutual tolling agreement."
2. For all facility applications:
- a. Submits a complete application package consistent with the application procedures specified in this chapter and applicable federal and state laws and regulations.
 - b. Following the date by which the City must take final action on the application (as determined in accordance with the time periods and procedures established by applicable FCC decisions and accounting for tolling), the applicant must provide notice to the City that the application is deemed granted by operation of law.

I. Basis for Approval – Tier 1 Facilities.

1. This subsection shall be interpreted and applied so as to be consistent with the Telecommunications Act of 1996, Section 6409(a), and the applicable FCC and court decisions and determinations relating to the same. In the event that a court of competent jurisdiction invalidates all or any portion of Section 6409(a) or a FCC rule or regulation that interprets Section 6409(a), such that federal law would not mandate approval for any eligible facilities request, then all proposed modifications to existing facilities subject to this section must be approved by an Administrative Permit, Minor Use Permit, or Conditional Use Permit, as applicable, and subject to the discretion of the Community Development Director.
2. The Community Development Director shall approve a Section 6409(a) Permit for a Tier 1 facility upon finding that the proposed facility qualifies as an eligible facilities request and does not cause a substantial change as defined in Section 17.104.020 (Definitions).

3. In addition to any other alternative recourse permitted under federal law, the Community Development Director may deny a Section 6409(a) Permit upon finding that the proposed facility:
 - a. Defeats the effect of existing concealment elements of the support structure;
 - b. Violates any legally enforceable standard or permit condition related to compliance with generally applicable building, structural, electrical and/or safety codes;
 - c. Violates any legally enforceable standard or permit condition reasonably related to public health and/or safety; or
 - d. Otherwise does not qualify for mandatory approval under Section 6409(a) for any lawful reason.
- J. Basis for Approval – Tier 2 Facilities.** To approve an Administrative Permit for a Tier 2 facility, the Community Development Director must find that the proposed facility complies with the requirements of this chapter and all other applicable requirements of the Zoning Code.
- K. Basis for Approval – Tier 3 and 4 Facilities.** To approve a Minor Use Permit or Conditional Use Permit for a proposed Tier 3 or Tier 4 facility, the review authority must make all of the following findings:
1. The facility is consistent with the requirements of this chapter.
 2. All the findings required for the Minor Use Permit or Conditional Use Permit as specified in Chapter 17.124 (Use Permits) can be made for the proposed facility.
- L. Appeals.**
1. **Tier 1 Facilities:** Community Development Director decisions on a Section 6409(a) Permit are final and may not be appealed.
 2. **Tier 2 and 3 Facilities.** Community Development Director decisions on an Administrative Permit for a Tier 2 Facility and a Minor Use Permit for a Tier 3 Facility may be appealed to the Planning Commission in accordance with Chapter 18.112 (Appeals). Planning Commission decisions on such an appeal may be appealed to the City Council.
 3. **Tier 4 Facilities.** Planning Commission decisions on a Conditional Use Permit for a Tier 4 facility may be appealed to the City Council in accordance with Chapter 18.112 (Appeals).
- M. Permit Revocation.**
1. **Basis for Revocation.** The City may revoke a permit for a wireless communications facility for noncompliance with any enforceable permit, permit condition, or law applicable to the facility.

2. Revocation Procedures.

- a. When the Community Development Director finds reason to believe that grounds for permit revocation exist, the Director shall send written notice to the permit holder that states the nature of the violation or non-compliance and a means to correct the violation or non-compliance. The permit holder shall have a reasonable time from the date of the notice (not to exceed 60 calendar days from the date of the notice or a lesser period if warranted by a public emergency) to correct the violation or cure the noncompliance, or show that the violation has not occurred or the facility is in full compliance.
- b. If after receipt of the notice and opportunity to cure described in Section 17.104.040.M.2.a above, the permit holder does not correct the violation or cure the noncompliance (or demonstrate full compliance), the Community Development Director may schedule a public hearing before the Planning Commission at which the Planning Commission may modify or revoke the permit.
- c. For permits issued by the Community Development Director, the Community Development Director may revoke the permit without such public hearing. The Community Development Director decision to revoke may be appealed to the Planning Commission.
- d. The Planning Commission may revoke the permit upon making one or more of the following findings:
 - (1) The permit holder has not complied with any enforceable permit, permit condition, or law applicable to the facility.
 - (2) The wireless communications provider has failed to comply with the conditions of approval imposed.
 - (3) The permit holder and/or wireless communications provider has failed to submit evidence that the wireless communications facility complies with the current FCC radio frequency standards.
 - (4) The wireless communications facility fails to comply with the requirements of this chapter.
- e. The Planning Commission's decision may be appealed to the City Council in accordance with Chapter 18.112 (Appeals).
- f. Upon revocation, the City may take any legally permissible action or combination of actions necessary to protect public health, safety and welfare.

N. Cessation of Operations

1. **Notice to City.** Wireless communications providers shall provide the City with a notice of intent to vacate a site a minimum of 30 days prior to the vacation.

2. **New Permit Required.** A new permit shall be required if a site is to be used again for the same purpose as permitted under the original permit if a consecutive period of six months have lapsed since cessation of operations.
3. **Removal of Equipment.** The service provider or property owner shall remove all obsolete and/or unused facilities and associated equipment from the site within 180 days of the earlier of:
 - a. Termination of the lease with the property owner; or
 - b. Cessation of operations.

O. Abandonment

1. To promote the public health, safety and welfare, the Community Development Director may declare a facility abandoned or discontinued when:
 - a. The permit holder or service provider abandoned or discontinued the use of a facility for a continuous period of 90 days; or
 - b. The permit holder or service provider fails to respond within 30 days to a written notice from the Community Development Director that states the basis for the Community Development Director's belief that the facility has been abandoned or discontinued for a continuous period of 90 days; or
 - c. The permit expires and the permit holder or service provider has failed to file a timely application for renewal.
2. After the Community Development Director declares a facility abandoned or discontinued, the permit holder or service provider shall have 60 days from the date of the declaration (or longer time as the Community Development Director may approve in writing as reasonably necessary) to:
 - a. Reactivate the use of the abandoned or discontinued facility subject to the provisions of this chapter and all conditions of approval; or
 - b. Remove the facility and all improvements installed in connection with the facility (unless directed otherwise by the Community Development Director), and restore the site to its original pre-construction condition in compliance with all applicable codes and consistent with the previously-existing surrounding area.
3. If the permit holder and/or service provider fail to act as required in Section 17.104.040.O.2 within the prescribed time period, the following shall apply:
 - a. City may but is not obligated to remove the abandoned facility, restore the site to its original pre-construction condition, and repair any and all damages that occurred in connection with such removal and restoration work.
 - b. The City may but is not obligated to store the removed facility or any part thereof, and may use, sell or otherwise dispose of it in any manner the City deems appropriate.

- c. The last-known permit holder (or its successor-in-interest), the service provider (or its successor-in-interest), and, if on private property, the real property owner shall be jointly liable for all costs and expenses incurred by the City in connection with its removal, restoration, repair and storage, and shall promptly reimburse the City upon receipt of a written demand, including, without limitation, any interest on the balance owing at the maximum lawful rate.
 - d. The City may but is not obligated to use any financial security required in connection with the granting of the facility permit to recover its costs and interest.
 - e. Until the costs are paid in full, a lien shall be placed on the facility, all related personal property in connection with the facility and, if applicable, the real private property on which the facility was located for the full amount of all costs for removal, restoration, repair and storage (plus applicable interest). The City Clerk shall cause the lien to be recorded with the County of Santa Cruz Recorder's Office. Within 60 days after the lien amount is fully satisfied including costs and interest, the City Clerk shall cause the lien to be released with the County of Santa Cruz Recorder's Office.
4. If a permit holder, service provider, and/or private property owner fails to comply with any provisions of this Section 17.104.040.O (Abandonment), the City may elect to treat the facility as a nuisance to be abated as provided in Municipal Code Title 4 (General Municipal Code Enforcement).

P. Relocation for Facilities in the Right-of-Way.

- 1. The Public Works Director may require a permit holder to relocate and/or remove a facility in the public right-of-way as the City deems necessary to:
 - a. Change, maintain, repair, protect, operate, improve, use, and/or reconfigure the right-of-way for other public projects; or
 - b. Take any actions necessary to protect the public health, safety and welfare.
- 2. The Public Works Director shall provide the permit holder with adequate written notice identifying a specified date by which the facility must be relocated and/or removed.
- 3. The relocation and/or removal of the facility shall be at the permit holder's sole cost and expense and in accordance with the standards in this chapter applicable to the facility.

Q. Transfer of Ownership.

- 1. **Notice.** Any wireless communications provider that is buying, leasing, or is considering a transfer of ownership of a previously approved facility shall submit a letter of notification of intent to the Community Development Director a minimum of 30 days prior to the transfer.

2. **Responsibilities.** In the event that the original permit holder sells its interest in a wireless communications facility, the succeeding carrier shall assume all facility responsibilities and liabilities and shall be held responsible for maintaining consistency with all permit requirements and conditions of approval.
3. **Contact Information.** A new contact name for the facility shall be provided by the succeeding provider to the Community Development Department within 30 days of transfer of interest of the facility.

17.104.050 Standard Conditions of Approval

All wireless communications facilities approved through a City permit or deemed granted by operation of law shall comply with the following standard conditions of approval. Standard conditions of approval shall apply in addition to other conditions of approval attached to the project by the review authority in compliance with the Zoning Code and as allowed by state and federal law.

- A. **All Facilities.** The following standard conditions of approval apply to all facilities and shall be included in all Administrative Permits, Minor Use Permits, and Conditional Use Permits:
 1. **Compliance with Chapter.** The facility shall comply with the requirements of this chapter, including but not limited to requirements in Section 17.104.070 (Development Standards) and Section 17.104.080 (Operation and Maintenance Requirements).
 2. **Compliance with Applicable Laws.** The permit holder and service provider shall at all times comply with all applicable provisions of the Zoning Code, any permit issued under the Zoning Code, and all other applicable federal, state and local laws, rules and regulations. Failure by the City to enforce compliance with applicable laws shall not relieve any applicant of its obligations under the Municipal Code (including, but not limited to, the Zoning Code), any permit issued under the Zoning Code, or any other applicable laws, rules, and regulations.
 3. **Compliance with Approved Plans.** The facility shall be built in compliance with the approved plans on file with the Community Development Department.
 4. **Approval Term.** The validly issued Administrative Permit, Minor Use Permit, or Conditional Use Permit for the wireless communications facility shall be valid for an initial maximum term of ten years, except when California Government Code Section 65964(b), as may be amended, authorizes the City to issue a permit with a shorter term. The approval may be administratively extended by the Community Development Director from the initial approval date for a subsequent five years and may be extended by the Director every five years thereafter upon verification that the facility continues to comply with this chapter and conditions of approval under which the facility was originally approved. Costs associated with the review process shall be borne by the service provider, permit holder, and/or property owner.

5. **Inspections; Emergencies.** The City or its designee may enter onto the facility area to inspect the facility upon reasonable notice to the permit holder. The permit holder and service provider shall cooperate with all inspections. The City reserves the right to enter or direct its designee to enter the facility and support, repair, disable, or remove any elements of the facility in emergencies or when the facility threatens imminent harm to persons or property.
6. **Contact Information for Responsible Parties.** The permit holder and service provider shall at all times maintain accurate contact information for all parties responsible for the facility, which shall include a phone number, street mailing address, and email address for at least one person. All such contact information for responsible parties shall be provided to the Community Development Director upon request.
7. **Graffiti Removal.** All graffiti on facilities must be removed at the sole expense of the permit holder within 48 hours after notification from the City.
8. **FCC (including, but not limited to, RF Exposure) Compliance.** All facilities must comply with all standards and regulations (including, but not limited to, those relating to RF exposure) of the FCC and any other state or federal government agency with the authority to regulate such facilities. The City may require submission on an ongoing basis of documentation evidencing that the facility and any collocated facilities complies with applicable RF exposure standards and exposure limits and affirmations, under penalty of perjury, that the subject facilities are FCC compliant and will not cause members of the general public to be exposed to RF levels that exceed the maximum permissible exposure (MPE) levels deemed safe by the FCC.
9. **Implementation and Monitoring Costs.** The permit holder and service provider (or their respective successors) shall be responsible for the payment of all reasonable costs associated with the monitoring of the conditions of approval, including, without limitation, costs incurred by the Community Development Department, the Public Works Department, the City Manager's Department, the office of the City Attorney and/or any other appropriate City department or agency. The Community Development Department shall collect costs on behalf of the City
10. **Indemnities.** The permit holder, service provider, and, if applicable, the non-government owner of the private property upon which the facility, tower and/or base station is installed (or is to be installed) shall defend (with counsel satisfactory to the City), indemnify and hold harmless the City of Capitola, its officers, officials, directors, agents, representatives, and employees (i) from and against any and all damages, liabilities, injuries, losses, costs and expenses and from and against any and all claims, demands, lawsuits, judgments, writs of mandamus and other actions or proceedings brought against the City or its officers, officials, directors, agents, representatives, or employees to challenge, attack, seek to modify, set aside, void or annul the City's approval of the permit, and (ii) from and against any and all damages, liabilities, injuries, losses, costs and expenses and any and all claims, demands,

lawsuits, judgments, or causes of action and other actions or proceedings of any kind or form, whether for personal injury, death or property damage, arising out of, in connection with or relating to the acts, omissions, negligence, or performance of the permit holder, the service provider, and/or, if applicable, the private property owner, or any of each one's agents, representatives, employees, officers, directors, licensees, contractors, subcontractors or independent contractors. It is expressly agreed that the City shall have the right to approve (which approval shall not be unreasonably withheld) the legal counsel providing the City's defense, and the property owner, service provider, and/or permit holder (as applicable) shall reimburse City for any and all costs and expenses incurred by the City in the course of the defense.

B. Tier 1 Facilities. In addition to the applicable conditions in Subsection A (All Facilities), all Tier 1 facilities shall comply with and all Section 6409(a) Permits shall include the following standard conditions of approval:

1. **No Permit Term Extension.** The City's grant or grant by operation of law of a Section 6409(a) Permit constitutes a federally-mandated modification to the underlying permit or approval for the subject tower or base station. The City's grant or grant by operation of law of a Section 6409(a) Permit will not extend the permit term for any Conditional Use Permit, Minor Use Permit, Administrative Permit or other underlying regulatory approval and its term shall be coterminous with the underlying permit or other regulatory approval for the subject tower or base station. If requested in writing by the applicant at the time of application submittal, the permit term for the underlying Conditional Use Permit, Minor Use Permit, Administrative Permit or other underlying regulatory approval may be administratively extended by the Community Development Director (at his/her discretion) from the initial approval date upon verification that the facility continues to comply with this chapter and conditions of approval under which the facility was originally approved.
2. **No Waiver of Standing.** The approval of a Section 6409(a) Permit (either by express approval or grant by operation of law) does not waive, and shall not be construed to waive, any standing by the City to challenge Section 6409(a), any FCC rules that interpret Section 6409(a), or any eligible facilities request.

17.104.060 Preferred Siting and Location

The following siting and location preferences apply to all proposed new facilities and substantial changes to existing facilities. The Community Development Director may require the applicant to submit an alternative sites analysis and evidence to demonstrate that a proposed facility could not be feasibly installed in a preferred site or location.

A. Preferred Siting. To the extent feasible, all proposed facilities should be sited according to the following preferences, ordered from most preferred to least preferred:

1. Sites on a City owned or controlled parcel (excluding public parks and/or open spaces); then

2. Collocations on eligible support structures in the public right-of-way; then
3. Collocations on eligible support structures outside of the public right-of-way; then
4. New base stations in the public right-of-way; then
5. New base stations outside of the public right-of-way; then
6. New towers in the public right-of-way, then
7. New towers outside the public right-of-way.

B. Discouraged Siting – Utility Poles in Planned Utility Undergrounding Project Areas. The City discourages the placement of new facilities on utility poles within the public right-of-way in areas where there is a planned utility undergrounding project. In such cases, new facilities should be placed on utility poles within the planned utility undergrounding project area only if an alternative placement is infeasible or undesirable based on the standards and/or criteria contained in this chapter. If a utility undergrounding project is initiated, the City may require the removal of any facilities on utility poles in the public right-of-way in accordance with Section 17.104.040.P (Relocation for Facilities in the Right-of-Way).

C. Preferred Locations – General. All applicants should, to the extent feasible, locate proposed facilities in non-residential zoning districts.

D. Preferred Locations – Non-Residential Zoning Districts. To the extent feasible, all proposed facilities in non-residential zoning districts should be located according to the following preferences, ordered from most preferred to least preferred:

1. Parcels in the industrial (I) zoning district; then
2. Parcels in the commercial (C-R, and C-C) zoning districts; then
3. Parcels in all other non-residential zoning districts.

E. Preferred Locations – Residential Zoning Districts. If a facility is proposed in a residential (R-1, RM, MH) zoning district, all facilities should be located according to the following preferences, ordered from most preferred to least preferred:

1. Parcels that contain approved non-residential uses and do not contain residential uses; then
2. Parcels that contain approved non-residential uses and also contain residential uses; then
3. All other parcels.

F. Coastal Zone Siting. In addition to the preferred and discouraged siting considerations described in subsections A through E above, new wireless communications facilities in the coastal zone shall avoid being sited between the sea and the first road paralleling the sea, within 100 feet of Soquel Creek, within New Brighton State Beach, or within any environmentally sensitive habitat area to the extent feasible and consistent with federal and state law.

- G. Additional Alternative Sites Analysis.** If an applicant proposes to locate a new facility or substantial change to an existing facility on a parcel that contains a single-family or multi-family residence, or a site located in the City's coastal zone on the seaward side of the first through public road parallel to the sea, the applicant shall provide an additional alternative sites analysis that at a minimum shall include a meaningful comparative analysis of all the alternative sites in the more preferred locations that the applicant considered and states the underlying factual basis for concluding why each alternative in a more preferred location was (i) technically infeasible, (ii) not potentially available and/or (iii) more intrusive.

17.104.070 Development Standards

- A. General Design Standards.** All new facilities and substantial changes to existing facilities shall conform to the following design standards:
1. **Concealment.** To the maximum extent feasible, all facilities shall incorporate concealment measures and/or techniques appropriate for the proposed location and design. All ground-mounted equipment on private property shall be completely concealed to the maximum extent feasible according to the following preferences, ordered from most preferred to least preferred:
 - a. Within an existing structure including, but not limited to, an interior equipment room, mechanical penthouse or dumpster corral; then
 - b. Within a new structure designed to integrate with or mimic the adjacent existing structure; then
 - c. Within an underground equipment vault if no other feasible above-ground design that complies with subsections (a) or (b) exists.
 2. **Underground Equipment.** To the extent feasible, power and telecommunication lines servicing wireless communications facilities must be placed underground. Additional expense to install and maintain such lines underground does not exempt an applicant from this requirement, except where the applicant demonstrates by clear and convincing evidence that this requirement will effectively prohibit the provision of personal wireless services.
 3. **Height.**
 - a. All facilities may not exceed the height limit in the applicable zoning district except as allowed in subsections (b) or (c) below.
 - b. The review authority may approve a height exception up to 8 feet above the height limit when a proposed facility is:
 - (1) Mounted on the rooftop of an existing building;
 - (2) Completely concealed; and
 - (3) Architecturally integrated into the underlying building; and

- (4) If located (or proposed to be located) in the City's coastal zone, does not impact public views to and along the ocean and scenic coastal areas.
- c. The review authority may approve a height exception for towers or utility poles when:
 - (1) The proposed facility is no taller than the minimum necessary to meet service objectives;
 - (2) The height exception is necessary to address a significant gap in the applicant's existing service coverage;
 - (3) The applicant has demonstrated to the satisfaction of the Planning Commission through a detailed alternatives analysis, that there are no viable, technically feasible, and environmentally (e.g., visually) equivalent or superior potential alternatives (i.e., sites, facility types, siting techniques, and/or designs) that comply with the height standard and meet service objectives ; and
 - (4) The proposed facility complies with design standards and preferences in Section B (Tower-Mounted Facilities) below to the maximum extent feasible.
4. **Setbacks.** All facilities shall comply with all setback requirements in the applicable zoning district.
5. **Collocation.** Facilities shall be designed, installed, and maintained to accommodate future collocated facilities to the extent feasible.
6. **Landscaping.** Landscaping shall be installed and maintained as necessary to conceal or screen the facility from public view. All landscaping shall be installed, irrigated, and maintained consistent with Chapter 17.72 (Landscaping) for the life of the permit.
7. **Lights.** Security lighting shall be down-shielded and controlled to minimize glare or light levels directed at adjacent properties.
8. **Noise.** All transmission equipment and other equipment (including but not limited to air conditioners, generators, and sump pumps) associated with the facility must not emit sound that exceeds the applicable limit established in Municipal Code Chapter 9.12 (Noise).
9. **Public Right-of-Way.**
 - a. Facilities located within or extending over the public right-of-way require City approval of an encroachment permit.
 - b. To conceal the non-antenna equipment, applicants shall install all non-antenna equipment underground to the extent feasible and appropriate for the proposed location. Additional expense to install and maintain equipment underground does not exempt an applicant from these requirements, except where the

applicant demonstrates by clear and convincing evidence that the requirement will effectively prohibit the provision of personal wireless services.

- c. Applicants must install ground-mounted equipment so that it does not obstruct pedestrian or vehicular traffic or incommode the public use of the right-of-way.

10. **Signage.**

- a. A facility may not display any signage or advertisements unless expressly allowed by the City in a written approval, recommended under FCC regulations, or required by law or permit condition.
 - b. Every facility shall at all times display signage that accurately identifies the facility owner and provides the facility owner's unique site number, and also provides a local or toll-free telephone number to contact the facility owner's operations center.
11. **Advertising.** No advertising signage or identifying logos shall be displayed on wireless communications facilities, except for small identification plates used for emergency notification or hazardous or toxic materials warning, unless expressly allowed by the City in a written approval, recommended under FCC regulations, or required by law or permit condition.
12. **Historic Features.** A facility which modifies the exterior of a historic feature as defined in Chapter 17.84.020 (Types of Historic Resources) shall comply with the requirements of Chapter 17.84 (Historic Preservation).
13. **Coastal Zone Considerations.** Facilities in any portion of the City's coastal zone shall be consistent with applicable policies of the City's Local Coastal Program (LCP) and the California Coastal Act. To the extent technically feasible and legally permissible, all facilities located in the City's coastal zone must be designed, installed, mounted, and maintained so that no portion of a facility extends onto or impedes access to a publicly used beach.

B. Tower-Mounted Facilities.

- 1. **General Design Preferences.** To the extent feasible and appropriate for the proposed location, all new towers should be designed according to the following preferences, ordered from most preferred to least preferred:
 - a. Faux architectural features (examples include, but are not limited to, bell towers, clock towers, lighthouses, obelisks and water tanks); then
 - b. Faux trees; then
 - c. Monopoles that do not conceal the antennas within a concealment device.
- 2. **Tower-mounted Equipment.** All tower-mounted equipment shall be mounted as close to the vertical support structure as possible to reduce its visual profile. Applicants should mount non-antenna, tower-mounted equipment (including, but

not limited to, remote radio units/heads, surge suppressors, and utility demarcation boxes) directly behind the antennas to the maximum extent feasible.

3. **Ground-mounted Equipment.** Ground-mounted equipment shall be concealed with opaque fences or other opaque enclosures. The City may require additional design and/or landscape features to blend the equipment or enclosure into the surrounding environment.
4. **Concealment Standards for Faux Trees.** All faux tree facilities shall comply with the following standards:
 - a. The canopy shall completely envelop all tower-mounted equipment and extend beyond the tower-mounted equipment at least 18 inches.
 - b. The canopy shall be naturally tapered to mimic the particular tree species.
 - c. All tower-mounted equipment, including antennas, equipment cabinets, cables, mounts and brackets, shall be painted flat natural colors to mimic the particular tree species.
 - d. All antennas and other tower-mounted equipment cabinets shall be covered with broadleaf or pine needle “socks” to blend in with the faux foliage.
 - e. The entire vertical structure shall be covered with permanently-affixed three-dimensional faux bark cladding to mimic the particular tree species.

C. Building and Facade Mounted Facilities.

1. **General Design Preferences.** To the extent feasible and appropriate for the proposed location, all new building and facade mounted facilities should be designed according to the following preferences, ordered from most preferred to least preferred:
 - a. Completely concealed and architecturally integrated facade or rooftop mounted base stations which are not visible from any publicly accessible areas at ground level (examples include, but are not limited to, antennas behind existing parapet walls or facades replaced with RF-transparent material and finished to mimic the replaced materials); then
 - b. Completely concealed new structures or appurtenances designed to mimic the support structure’s original architecture and proportions (examples include, but are not limited to, cupolas, steeples, and chimneys); then
 - c. Facade-mounted facilities incorporated into “pop-out” screen boxes designed to be architecturally consistent with the original support structure.
2. **Ground-mounted Equipment.** Outdoor ground-mounted equipment associated with base stations must be avoided whenever feasible. In locations visible or accessible to the public, outdoor ground-mounted equipment shall be concealed with opaque fences or landscape features that mimic the adjacent structures (including, but not limited to, dumpster corrals and other accessory structures).

D. Pole-Mounted Facilities in the Public Right-of-Way.

1. **All Facilities.** All facilities mounted to steel light poles and wood utility poles in the public right-of-way shall comply with the following design standards:
 - a. Antennas, brackets, and cabling shall all be painted a single color that matches the pole color.
 - b. Unnecessary equipment manufacturer decals shall be removed or painted over.
 - c. The facility shall not alter vehicular circulation or parking within the public right-of-way or impede vehicular or pedestrian access or visibility along the public right-of-way.
 - d. All pole-mounted transmission equipment (including, but not limited to, antennas) shall be installed as close to the pole as technically and legally feasible to minimize impacts to the visual profile.
 - e. Colors and materials for facilities shall be chosen to minimize visibility. All visible exterior surfaces shall be constructed with non-reflective materials and painted and/or textured to match the support pole. All conduits, conduit attachments, cables, wires and other connectors must be concealed from public view to the maximum extent feasible.
 - f. An applicant may request an exemption from one or more standards in this Section 17.104.070.D (Pole-Mounted Facilities in the Public Right-of-Way) on the basis that such exemption is necessary to comply with Public Utilities Commission General Order 95. The applicant bears the burden to demonstrate why such exemption should be granted.
2. **Steel Pole Facilities.** Facilities mounted to a steel light pole in the public right-of-way shall comply with the following design standards:
 - a. All equipment and cabling shall be located in the pole and concealed from view.
 - b. Antennas shall be located on the top of the pole as a vertical extension of the pole. Antennas and equipment may not be mounted onto the side of the pole.
 - c. To the extent technically feasible, antennas shall be contained within a maximum 14-inch wide enclosure on the top of the pole.
3. **Wood Pole Facilities.** Facilities mounted to a wood utility pole in the public right-of-way shall comply with the following design standards:
 - a. Equipment enclosures shall be as narrow as feasible with a vertical orientation to minimize its visibility when attached to the pole. The equipment mounting base plates may be no wider than the pole.
 - b. Side-mounted equipment may extend no more than five feet horizontally from the side of the pole.
 - c. Equipment shall be stacked close together on the same side of the pole.

- d. A line drop (no electric meter enclosure) shall be used if allowed by the utility company.
 - e. Shrouds, risers, or conduit shall be used to reduce the appearance of cluttered or tangled cabling.
 - f. Side-mounted antennas shall be attached to the pole using an arm with flanges/channels that reduces the visibility of cabling and passive RF gear.
 - g. To the extent technically feasible, top-mounted antennas may be no wider than the width of the pole top.
4. **Undergrounding of Cabling between Pole Mounted Facilities in the Coastal Zone.** For new pole mounted facilities located in the City's coastal zone, any proposed cable between such facilities shall be placed underground to the extent feasible.

17.104.080 Operation and Maintenance Requirements

All wireless communications facilities approved through a City permit or deemed granted by operation of law shall comply with the following operation and maintenance requirements.

- A. **General Compliance.** All facilities shall comply with all applicable goals, objectives and policies of the General Plan/Local Coastal Program, area plans, zoning regulations and development standards; the California Coastal Act; and the California Environmental Quality Act (CEQA).
- B. **Access Control.** All facilities shall be designed to be resistant to and minimize opportunities for unauthorized access, climbing, vandalism, graffiti, and other conditions that would result in hazardous conditions, visual blight, or attractive nuisances. The Community Development Director may require the provision of warning signs, fencing, anti-climbing devices, or other techniques to prevent unauthorized access and vandalism when, because of their location and/or accessibility, antenna facilities have the potential to become an attractive nuisance.
- C. **Noise.** All facilities shall be constructed and operated in such a manner as to minimize the amount of noise impacts to adjacent uses and activities. At any time, noise attenuation measures may be required by the Community Development Director when deemed necessary. Facilities shall comply with all applicable noise standards in the General Plan and Municipal Code. Testing and maintenance activities of wireless communications facilities which generate audible noise shall occur between the hours of eight a.m. and five p.m., weekdays (Monday through Friday, non-holiday) excluding emergency repairs, unless allowed at other times by the Community Development Director.
- D. **General Maintenance.** The site and the facility, including but not limited to all landscaping, fencing, transmission equipment, antennas, towers, equipment, cabinets, structures, accessory structures, signs, and concealment and/or stealth features and standards shall be maintained in a state of good repair, in a neat and clean manner, and in accordance with all approved permits and conditions of approval. Damage to the site

and the facility shall be repaired promptly. This shall include keeping all wireless communications facilities graffiti free and maintaining security fences in good condition.

- E. Change in Federal or State Regulations.** All facilities shall meet the current standards and regulations of the FCC, the California Public Utilities Commission, and any other agency of the federal or state government with the authority to regulate wireless communications providers. If such standards and/or regulations are changed, the wireless communications provider shall bring its facilities into compliance with such revised standards and regulations within 90 days of the effective date of such standards and regulations, unless a more stringent compliance schedule is mandated by the controlling federal or state agency. Failure to bring wireless communications facility into compliance with revised standards and regulations shall constitute grounds for the immediate removal of the facility at the wireless communications provider's expense.
- F. Service after Natural Disaster.** All wireless communications facilities providing service to the government or general public shall be designed to survive a natural disaster without interruption in operation.

17.104.090 Temporary Wireless Communications Facilities.

- A.** A temporary wireless communications facility, such as a "cell-on-wheels" (COW), may be used to replace wireless communications facility services during the relocation or rebuilding process of an existing facility, during festivals or other temporary events and activities that otherwise require a permit under this chapter, and during public emergencies.
- B.** A temporary wireless communications facility shall be processed as an administrative use permit under a proposed or existing permit when used during the relocation or rebuilding process of an existing wireless communications facility, or when used for a festival or other temporary event or activity.
- C.** A temporary wireless communications facility to protect public health, safety or welfare during an emergency shall be processed as a Tier 2 Administrative Permit. The applicant shall submit an application for a temporary emergency use permit before installation of such temporary wireless communications facility.
- D.** The Community Development Director may approve a temporary wireless communications facility for no more than ninety (90) days.
- E.** A temporary wireless facility may be approved for a period of up to one year if the following requirements are met:
1. The Planning Commission determines that the temporary wireless communications facility shall be sited and constructed so as to:
 - a. Avoid proximity to residential dwellings to the maximum extent feasible;
 - b. Be no taller than needed;

- c. Be screened to the maximum extent feasible; and
 - d. Be erected for no longer than reasonably required, based on the specific circumstances.
2. Permits and/or authorizations in excess of ninety (90) days for temporary wireless communications facilities shall be subject to the notice and review procedures required by Section 17.104.040.G (Public Notice and Hearing).
- F.** The property owner and service provider of the temporary wireless communications facility installed pursuant to this Section 17.104.090 (Temporary Wireless Communications Facilities) shall immediately remove such facility from the site at the end of the specified term or the conclusion of the relocation or rebuilding process, temporary event, or emergency, whichever occurs first. The property owner and service provider of the temporary wireless communications facility shall be jointly and severally liable for timely removal of such temporary facility. The City may (but is not obligated to) remove any temporary wireless communications facility installed pursuant to this Section 17.140.090 (Temporary Wireless Communications Facilities) at the owner and provider's cost immediately at the end of the specified term or conclusion of the relocation or rebuilding process, temporary event, or emergency, whichever occurs first.

17.104.100 Limited Exemption from Standards

- A. Request for Exemption.** An applicant may request an exemption from one or more requirements in this chapter on the basis that a permit denial would effectively prohibit personal wireless services in Capitola.
- B. Basis for Approval.** For the City to approve such an exemption, the applicant must demonstrate with clear and convincing evidence all of the following:
- 1. A significant gap in the applicant's service coverage exists;
 - 2. All alternative sites identified in the application review process are either technically infeasible or not potentially available; and
 - 3. Permit denial would effectively prohibit personal wireless services in Capitola.
- C. Applicant Must Demonstrate Basis for Approval.** The applicant always bears the burden to demonstrate why an exemption should be granted.

17.104.110 Severability

If any section or portion of this chapter is found to be invalid by a court of competent jurisdiction, such finding shall not affect the validity of the remainder of the chapter, which shall continue in full force and effect.

PART 4

Permits and Administration

Chapter 17.108 - Administrative Responsibility.....108-1

- 17.108.010 Purpose
- 17.108.020 Planning Agency
- 17.108.030 Review and Decision-Making Authority
- 17.108.040 Design Review Process

Chapter 17.112 - Permit Application and Review.....112-1

- 17.112.010 Purpose
- 17.112.020 Application Preparation and Filing
- 17.112.030 Application Fees
- 17.112.040 Application Review
- 17.112.050 Multiple Permit Applications
- 17.112.060 Project Evaluation and Staff Reports
- 17.112.070 Environmental Review
- 17.112.080 Applications Deemed Withdrawn

Chapter 17.114 – Conceptual Review.....114-1

- 17.114.010 Purpose
- 17.114.020 When Required/Eligibility
- 17.114.030 Review Authority
- 17.114.040 Application Submittal Requirements
- 17.114.050 Application Review
- 17.114.060 Environmental Review
- 17.114.070 Permit Streamlining Act
- 17.114.080 Noticed Public Meeting
- 17.114.090 Non-Binding Input

Attachment: Adoption Draft Zoning Code 7.31.2020 (Zoning Code Update)

| | |
|--|--------------|
| Chapter 17.116 - Administrative Permits..... | 116-1 |
| 17.116.010 Purpose | |
| 17.116.020 When Required | |
| 17.116.030 Review Authority | |
| 17.116.040 Application Submittal, Review, and Action | |
| 17.116.050 Public Notice and Hearing | |
| 17.116.060 Conditions of Approval | |
| 17.116.070 Appeals and Post-Decision Procedures | |
| Chapter 17.120 - Design Permits..... | 120-1 |
| 17.120.010 Purpose | |
| 17.120.020 Types of Design Permits | |
| 17.120.030 When Required | |
| 17.120.040 Application Submittal and Review | |
| 17.120.050 Design Review Committee | |
| 17.120.060 Public Notice and Hearing | |
| 17.120.070 Design Review Criteria | |
| 17.120.080 Findings for Approval | |
| 17.120.090 Conditions of Approval | |
| 17.120.100 Appeals and Post-Decision Procedures | |
| Chapter 17.124 - Use Permits..... | 124-1 |
| 17.124.010 Purpose | |
| 17.124.020 When Required | |
| 17.124.030 Review Authority | |
| 17.124.040 Application Submittal and Review | |
| 17.124.050 Public Notice and Hearing | |
| 17.124.060 Considerations | |
| 17.124.070 Findings for Approval | |
| 17.124.080 Conditions of Approval | |
| 17.124.090 Appeals and Post-Decision Procedures | |
| 17.124.100 Master Use and Tenant Use Permits | |
| Chapter 17.128 - Variances..... | 128-1 |
| 17.128.010 Purpose | |
| 17.128.020 When Allowed | |
| 17.128.030 Review Authority | |
| 17.128.040 Application Submittal and Review | |
| 17.128.050 Public Notice and Hearing | |
| 17.128.060 Findings for Approval | |
| 17.128.070 Conditions of Approval | |
| 17.128.080 Precedent | |

17.128.090 Appeals and Post-Decision Procedures

Chapter 17.132 - Sign Permits..... 132-1

- 17.132.010 Purpose
- 17.132.020 Types of Sign Permits
- 17.132.030 When Required
- 17.132.040 Review Authority
- 17.132.050 Application Submittal and Review
- 17.132.060 Public Notice and Hearing
- 17.132.070 Findings for Approval
- 17.132.080 Conditions of Approval
- 17.132.090 Post-Decision Procedures

Chapter 17.136 - Minor Modifications..... 136-1

- 17.136.010 Purpose
- 17.136.020 When Allowed
- 17.136.030 Review Authority
- 17.136.040 Application Submittal and Review
- 17.136.050 Public Notice and Hearing
- 17.136.060 Findings for Approval
- 17.136.070 Conditions of Approval
- 17.136.080 Appeals and Post-Decision Procedures

Chapter 17.140 - Reasonable Accommodations..... 140-1

- 17.140.010 Purpose
- 17.140.020 When Allowed
- 17.140.030 Review Authority
- 17.140.040 Public Notice of Process Availability
- 17.140.050 Application Requirements
- 17.140.060 Review Procedure
- 17.140.070 Criteria for Decision
- 17.140.080 Conditions of Approval
- 17.140.090 Appeals and Post-Decision Procedures

**Chapter 17.144 - Zoning Code Amendments and Local Coastal Program
Amendments..... 144-1**

- 17.144.010 Purpose
- 17.144.020 Initiation
- 17.144.030 Application
- 17.144.040 Planning Commission Hearing and Action
- 17.144.050 City Council Hearing and Action
- 17.144.060 Findings for Approval
- 17.144.070 Effective Dates

Attachment: Adoption Draft Zoning Code 7.31.2020 (Zoning Code Update)

17.144.080 Local Coastal Program Amendments

Chapter 17.148 - Public Notice and Hearings..... 148-1

- 17.148.010 Purpose
- 17.148.020 Notice of Hearing
- 17.148.030 Notice for Minor Use Permits and Administrative Design Permits
- 17.148.040 Notice for Wireless Communication Facility Applications
- 17.148.050 Scheduling of Hearing
- 17.148.060 Hearing Procedure
- 17.148.070 Recommendations
- 17.148.080 Decision and Notice

Chapter 17.152 - Appeals..... 152-1

- 17.152.010 Purpose
- 17.152.020 Appeal Subjects and Jurisdiction
- 17.152.030 Filing and Processing of Appeals
- 17.152.040 Judicial Review

Chapter 17.156 - Post-Decision Procedures.....156-1

- 17.156.010 Purpose
- 17.156.020 Issuance of Permits
- 17.156.030 City Council Decisions
- 17.156.040 Effective Date of Decision
- 17.156.050 Conformance to Approved Plans
- 17.156.060 Performance Guarantees
- 17.156.070 Changes to an Approved Project
- 17.156.080 Time Limits and Extensions
- 17.156.090 Resubmittals
- 17.156.100 Permits to Run with the Land
- 17.156.110 Permit Revocation

Chapter 17.108 – ADMINISTRATIVE RESPONSIBILITY

Sections:

- 17.108.010 Purpose
- 17.108.020 Planning Agency
- 17.108.030 Review and Decision-Making Authority
- 17.108.040 Design Review Process

17.108.010 Purpose

This chapter describes the authority and responsibilities of the City Council, Planning Commission, and the Community Development Director in the administration of the Zoning Code.

17.108.020 Planning Agency

The City Council, Planning Commission, and Community Development Director function as the Planning Agency and as the Advisory Agency in compliance with Government Code Section 65100.

17.108.030 Review and Decision-Making Authority

Table 17.108-1 shows the review and decision-making authority of the City Council, Planning Commission, and Community Development Director in the administration of the Zoning Code.

TABLE 17.108-1: REVIEW AND DECISION-MAKING AUTHORITY

| Type of Action | Role of Authority [1] | | |
|--|--------------------------------|---------------------|--------------|
| | Community Development Director | Planning Commission | City Council |
| Legislative Actions | | | |
| Development Agreements | Recommend | Recommend | Decision |
| General Plan/Coastal Land Use Plan Amendments | Recommend | Recommend | Decision |
| Zoning Code/Municipal Code Chapter 17 Amendments | Recommend | Recommend | Decision |
| Permits | | | |
| Administrative Permits | Decision | Appeal | Appeal |
| Administrative Sign Permits | Decision | Appeal | Appeal |
| Sign Permits | Recommend | Decision | Appeal |
| Design Permits | Recommend | Decision | Appeal |
| Minor Design Permits | Decision | Appeal | Appeal |

Attachment: Adoption Draft Zoning Code 7.31.2020 (Zoning Code Update)

| Type of Action | Role of Authority [1] | | |
|--|--|---------------------|-----------------|
| | Community Development Director | Planning Commission | City Council |
| Coastal Development Permits | See 17.44.070(B) (Coastal Development Permit Requirements) | | |
| Conditional Use Permits | Recommend | Decision | Appeal |
| Historic Resource Demolition Permits [2] | Recommend | Recommend/Decision | Decision/Appeal |
| Master Use Permits | Recommend | Decision | Appeal |
| Minor Use Permits | Decision | Appeal | Appeal |
| Tenant Use Permits | Decision | Appeal | Appeal |
| Other Approvals and Actions | | | |
| Conceptual Review | See 17.114 (Conceptual Review) | | |
| Historic Alteration Permit | Recommend | Decision | Appeal |
| Minor Modifications | Recommend | Decision | Appeal |
| Preliminary and Final Development Plans (PD) | Recommend | Recommend | Decision |
| Reasonable Accommodations | Decision | Appeal | Appeal |
| Variations | Recommend | Decision | Appeal |

Notes:

[1] “Recommend” means that the review authority makes a recommendation to a higher decision-making body; “Decision” means that the review authority makes the final decision on the matter; “Appeal” means that the review authority shall consider and decide appeals of decisions of an earlier decision-making body, in compliance with Chapter 17.152 (Appeals).

[2] The Planning Commission is the decision-making authority on Historic Resource Demolition Permits applications for Potential Historic Resources. The City Council is the decision authority on Historic Resource Demolition Permits applications for Designated Historic Resources.

17.108.040 Design Review Process

A. Purpose.

1. The Design Review process allows for City staff and City-contracted design professionals to provide preliminary recommendations to the applicant on Design Permit applications prior to Planning Commission review.
2. Through the Design Review process, City staff and City-contracted design professionals shall work with applicants to produce the best possible project design consistent with City policies and regulations prior to a hearing before the Planning Commission. The Design Review process does not result in a Design Permit approval or a specific recommendation to the Planning Commission for approval or denial of a Design Permit application.

B. Participating Staff and Consultants

1. City staff involved in the Design Review process include City staff representing the Planning, Public Works, and Building Departments.

Attachment: Adoption Draft Zoning Code 7.31.2020 (Zoning Code Update)

2. A City-contracted landscape architect, architect, and architectural historian may also participate in the Design Review process for significant and/or sensitive projects as determined by the Community Development Director. A City-contracted architect shall participate in the Design Review process for all new proposed multi-family and non-residential construction projects.

Chapter 17.112 – PERMIT APPLICATION AND REVIEW

Sections:

- 17.112.010 Purpose
- 17.112.020 Application Preparation and Filing
- 17.112.030 Application Fees
- 17.112.040 Application Review
- 17.112.050 Multiple Permit Applications
- 17.112.060 Project Evaluation and Staff Reports
- 17.112.070 Environmental Review
- 17.112.080 Applications Deemed Withdrawn

17.112.010 Purpose

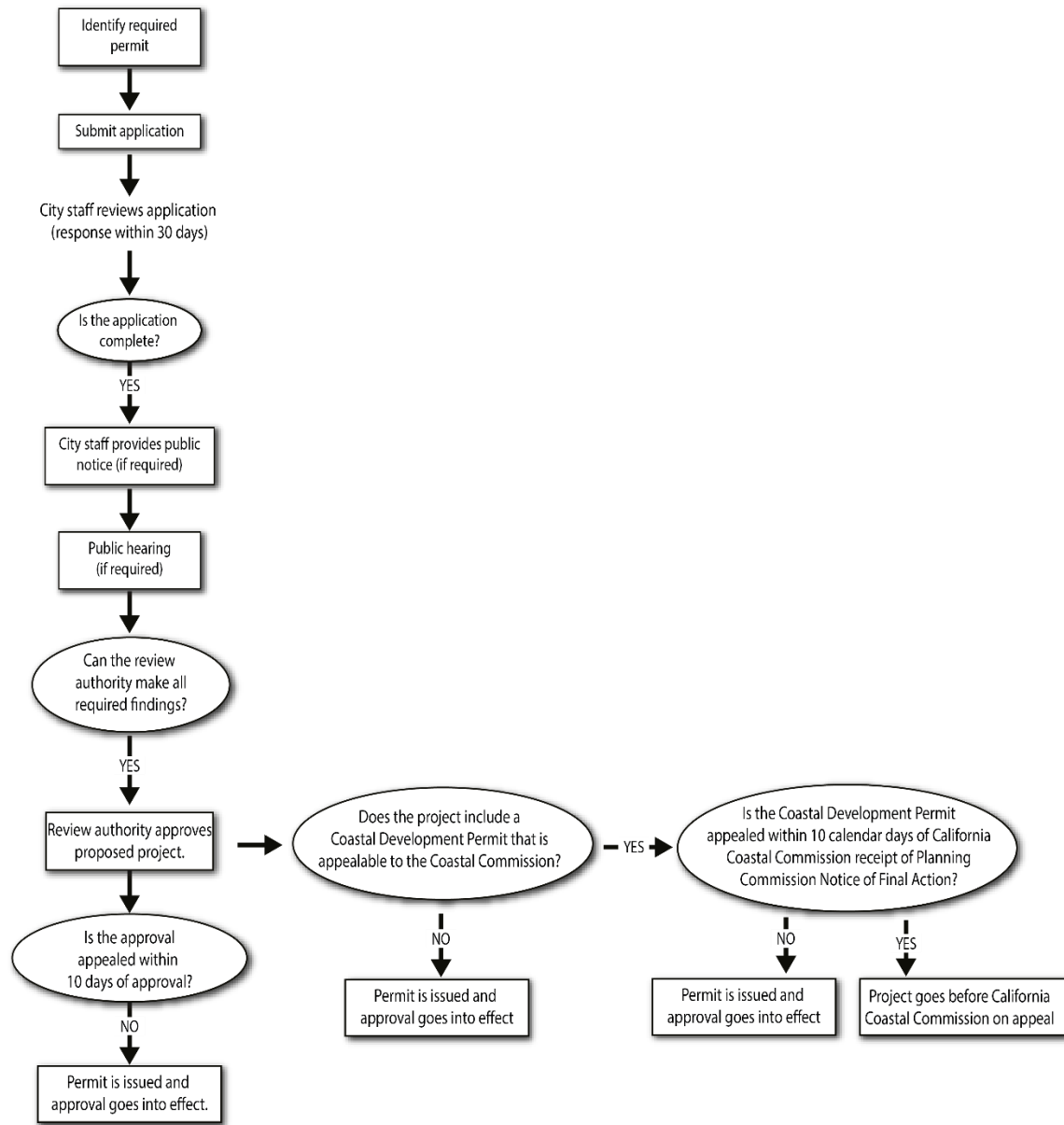
This chapter establishes procedures for the preparation, filing, and processing of permits required by the Zoning Code. The term “permit” when used in this chapter refers to any action, permit, or approval listed in Table 17.108-1 (Review and Decision-Making Authority).

17.112.020 Application Preparation and Filing

A. Pre-Application Conference.

1. The City encourages prospective applicants to request a pre-application conference with the Community Development Department before completing and filing a permit application.
2. The purpose of this conference is to:
 - a. Inform the applicant of City requirements as they apply to the proposed project;
 - b. Inform the applicant of the City’s review process;
 - c. Identify information and materials the City will require with the application, and any necessary technical studies and information relating to the environmental review of the project; and
 - d. Provide guidance to the applicant of possible project alternatives or modifications.
3. The pre-application conference and any information provided to prospective applicants by City staff shall not be construed as a recommendation for approval or denial of an application.
4. Failure by City staff to identify all permit requirements shall not constitute a waiver of those requirements

Figure 17.112-1: Typical Permit Review and Approval Process



Attachment: Adoption Draft Zoning Code 7.31.2020 (Zoning Code Update)

B. Application Contents.

1. All permit applications shall be filed with the Community Development Department on an official City application form.
2. Applications shall be filed with all required fees, information, and materials as specified by the Community Development Department.

C. Eligibility for Filing.

1. An application may only be filed by the property owner or the property owner's authorized agent.
2. The application shall be signed by the property owner or the property owner's authorized agent if written authorization from the owner is filed concurrently with the application.

17.112.030 Application Fees

A. Fee Schedule. Fees required to process permit applications are identified in the Planning Fee Schedule approved by the City Council.

B. Requirement of Payment.

1. The City may deem an application complete and begin processing the application only after all required fees have been paid.
2. Failure to pay any required supplemental application fees is a basis for denial or revocation of a permit application.

C. Refunds and Withdrawals.

1. Application fees cover City costs for public hearings, mailings, staff and consultant time, and the other activities involved in processing applications. Consequently, the City will not refund fees for a denied application.
2. In the case of an application withdrawal, the Community Development Director may authorize a partial refund of a deposit account based upon the pro-rated costs to date and the status of the application at the time of withdrawal.
3. Flat fees submitted in conjunction with a permit application are non-refundable.

17.112.040 Application Review

A. Review for Completeness.

1. **Initial Review.** The Community Development Department shall review each application for completeness and accuracy before it is accepted as being complete and officially filed.
2. **Basis for Determination.** The Community Development Department's determination of completeness shall be based on the City's list of required application contents and any additional written instructions provided to the applicant in a pre-application conference and during the initial application review period.
3. **Notification of Applicant.** Within 30 calendar days of application submittal, the Community Development Department shall inform the applicant in writing that the application is complete and has been accepted for processing, or that the application is incomplete and that additional information is required.

4. **Appeal of Determination.** When the Community Development Department has determined that an application is incomplete, and the applicant believes that the application is complete or that the information requested by the Community Development Department is not required, the applicant may appeal the Community Development Department's determination in compliance with Chapter 17.152 (Appeals).
5. **Submittal of Additional Information.**
 - a. When the Community Development Department determines that an application is incomplete, the time used by the applicant to submit the required additional information is not considered part of the time within which the determination of completeness for resubmitted materials shall occur.
 - b. Additional required information shall be submitted in writing.
 - c. The Community Development Department's review of information resubmitted by the applicant shall be in compliance with subsection 'a' above, along with another 30-day period of review for completeness.
6. **Environmental Information.** After the Community Development Department has accepted an application as complete, the Department may require the applicant to submit additional information for the environmental review of the project in compliance with the California Environmental Quality Act (CEQA).

17.112.050 Multiple Permit Applications

- A. **Concurrent Filing.** An applicant for a development project that requires the filing of more than one application (e.g., Zoning Map Amendment and a Conditional Use Permit) shall file all related applications concurrently unless the concurrent filing requirements are waived by the Community Development Director.
- B. **Concurrent Processing.** The Community Development Department shall process multiple applications for the same project concurrently. Projects requiring multiple permit applications shall be reviewed and acted upon by the highest review authority designated by the Zoning Code for any of the applications (e.g., a project requiring a Zoning Map Amendment and a Conditional Use Permit shall have both applications decided by the City Council, instead of the Planning Commission acting on the Conditional Use Permit). The Planning Commission shall provide a recommendation to the City Council on permits and approvals ordinarily acted upon by the Planning Commission.

17.112.060 Project Evaluation and Staff Reports

- A. **Staff Evaluation.** The Community Development Department shall review all permit applications to determine if they comply with the Zoning Code, the General Plan, the Local Coastal Program, and other applicable City policies and regulations.

- B. Staff Report.** For all permit applications requiring review by the Planning Commission or City Council, the Community Development Department shall prepare a staff report describing the proposed project and including, where appropriate, a recommendation to approve, approve with conditions, or deny the application.
- C. Report Distribution.** Staff reports shall be furnished to the applicant at the same time as they are provided to the review authority before action on the application.

17.112.070 Environmental Review

- A. CEQA Review.** After acceptance of a complete application, the Community Development Department shall review the project in compliance with the California Environmental Quality Act (CEQA) to determine whether:
 1. The proposed project is exempt from the requirements of CEQA;
 2. The proposed project is not a project as defined by CEQA;
 3. A Negative Declaration may be issued;
 4. A Mitigated Negative Declaration may be issued; or
 5. An Environmental Impact Report (EIR) is required.
- B. Compliance with CEQA.** These determinations and, where required, the preparation of appropriate environmental documents shall be in compliance with CEQA and any adopted City CEQA guidelines.
- C. Special Studies Required.** Special studies, paid for in advance by the applicant, may be required to supplement the City's CEQA compliance review.

17.112.080 Applications Deemed Withdrawn

- A. Response Required.** If an applicant does not pay required supplemental fees or provide information requested in writing by the Community Development Department within nine months following the date of the letter, the application shall expire and be deemed withdrawn without any further action by the City.
- B. Resubmittal.** After the expiration of an application, future City consideration shall require the submittal of a new complete application and associated filing fees.

Chapter 17.114 – CONCEPTUAL REVIEW

Sections:

- 17.114.010 Purpose
- 17.114.020 When Required/Eligibility
- 17.114.030 Review Authority
- 17.114.040 Application Submittal Requirements
- 17.114.050 Application Review
- 17.114.060 Environmental Review
- 17.114.070 Permit Streamlining Act
- 17.114.080 Noticed Public Meeting
- 17.114.090 Non-Binding Input

17.114.010 Purpose

This chapter describes the process for Conceptual Review of a proposed project. Conceptual Review allows an applicant to receive preliminary non-binding input from the Planning Commission and/or City Council on a proposed project prior to City action on a formal permit application.

17.114.020 When Required/Eligibility

- A. Planned Development Projects.** Conceptual Review is required for proposed Planned Development projects in accordance with Chapter 17.36 (Planned Development Zoning District).
- B. Other Projects.** Conceptual Review is not required for projects other than a Planned Development project, but may be requested by an applicant. Conceptual Review is intended for complex or controversial projects that would benefit from preliminary input prior to City action on a permit application. An applicant may also request conceptual review to receive input on policy interpretations and sensitive community issues that would benefit from early input from the Planning Commission.

17.114.030 Review Authority

- A. Planned Development Projects.** Both the Planning Commission and the City Council shall provide input on a Conceptual Review application for a Planned Development project.
- B. Other Projects.**
 1. For a project other than a Planned Development project that requires Planning Commission approval, the Planning Commission shall provide input on the Conceptual Review application.

- 2. For projects other than a Planned Development project that requires both Planning Commission and City Council approval, the Planning Commission shall provide input on the Conceptual Review application; the City Council may also provide input on the application upon the applicant’s request.

17.114.040 Application Submittal Requirements

A. All Projects.

- 1. An applicant requesting Conceptual Review shall file an application with the Community Development Department on an official City application form.
- 2. Applications shall be filed with all required fees, information, and materials as specified by the Community Development Department. Application fees for Conceptual Review are subject to the requirements specified in Section 17.112.030 (Application Fees).

B. Planned Development Projects. In addition to application materials required by paragraph 1 above, Conceptual Review applications for Planned Development projects shall also include the following:

- 1. A statement describing the proposed project and how it complies with the findings required for the approval of a Planned Development project in Section 17.36.080.G (Findings).
- 2. Project plans, diagrams, and graphics as needed to illustrate the overall development concept, including proposed land uses, buildings, circulation, open space, and any other significant elements in the project.

17.114.050 Application Review

A. Completeness Review. The Community Development Department shall review each Conceptual Review application for completeness and accuracy. The Department may request additional information if necessary for consideration of the Planning Commission and/or City Council.

B. Staff Report. The Community Development Department shall prepare a staff report describing the proposed project and including, where appropriate, an analysis of project compliance with applicable City policies and regulations. Staff reports shall be furnished to the applicant at the same time as they are provided to the review authority before consideration of the application.

17.114.060 Environmental Review

Conceptual Review applications are not defined as a project pursuant to the California Environmental Quality Act (CEQA) and as such are not subject to environmental review process as required by CEQA.

Attachment: Adoption Draft Zoning Code 7.31.2020 (Zoning Code Update)

17.114.070 Permit Streamlining Act

Conceptual Review applications are not subject to the requirements of the California Permit Streamlining Act (Act). An application that receives Conceptual Review shall not be considered complete pursuant to the requirements of the Act unless and until the Director has received an application for approval of a development project, reviewed it, and determined it to be complete under Chapter 17.112 (Permit Application and Review).

17.114.080 Noticed Public Meeting

- A. Noticed Public Meeting Required.** The Planning Commission or City Council (“review authority”) shall consider a Conceptual Review application at a public meeting noticed in accordance with Section 17.148.020 (Notice of Hearing).
- B. Information Received.** At the meeting the review authority shall receive information from staff and the applicant and receive public comment on the proposed project.
- C. Preliminary Input.** The review authority shall provide the applicant with preliminary input on the proposed project, including the project compliance with applicable City policies and regulations.
- D. Input on Planned Development Projects.** For Planned Development projects, the review authority shall provide preliminary input on project compliance with findings required for the approval of a Planned Development project in Section 17.36.080.G (Findings).

17.114.090 Non-Binding Input

Review authority input on the Conceptual Review application shall not be construed as a recommendation for City approval or denial of the project. Any recommendation that results from Conceptual Review is advisory only and shall not be binding on either the applicant or the City.

Chapter 17.116 – ADMINISTRATIVE PERMITS

Sections:

- 17.116.010 Purpose
- 17.116.020 When Required
- 17.116.030 Review Authority
- 17.116.040 Application Submittal, Review, and Action
- 17.116.050 Public Notice and Hearing
- 17.116.060 Conditions of Approval
- 17.116.070 Appeals and Post-Decision Procedures

17.116.010 Purpose

This chapter identifies the process to obtain an Administrative Permit. An Administrative Permit is required for uses permitted by-right yet subject to specific Zoning Code standards. An Administrative Permit is a ministerial procedure for the City to verify that a proposed use complies with all applicable standards and to ensure that the applicant understands and accepts these standards.

17.116.020 When Required

Uses that require an Administrative Permit are specified in the land use regulation tables for each zoning district found in Part 2 (Zoning Districts and Overlay Zones).

17.116.030 Review Authority

The Community Development Director takes action on all Administrative Permit applications.

17.116.040 Application Submittal, Review, and Action

- A. An application for an Administrative Permit shall be filed and reviewed in compliance with Chapter 17.112 (Permit Application and Review).
- B. Community Development Department staff shall review the application to verify compliance with the Zoning Code. If the project complies with the Zoning Code, the Community Development Director shall approve the application.

17.116.050 Public Notice and Hearing

No public notice or hearing is required for an Administrative Permit.

17.116.060 Conditions of Approval

No conditions of approval may be attached to the approval of an Administrative Permit.

17.116.070 Appeals and Post-Decision Procedures

- A. Community Development Director decisions on Administrative Permits may be appealed to the Planning Commission as described in Chapter 17.152 (Appeals).
- B. Post-decision procedures and requirements in Chapter 17.156 (Post-Decision Procedures) shall apply to Administrative Permits.

Chapter 17.120 – DESIGN PERMITS

Sections:

- 17.120.010 Purpose
- 17.120.020 Types of Design Permits
- 17.120.030 When Required
- 17.120.040 Application Submittal and Review
- 17.120.050 Design Review Process
- 17.120.060 Public Notice and Hearing
- 17.120.070 Design Review Criteria
- 17.120.080 Findings for Approval
- 17.120.090 Conditions of Approval
- 17.120.100 Appeals and Post-Decision Procedures

17.120.010 Purpose

This chapter establishes the process to obtain a Design Permit. A Design Permit is a discretionary action that enables the City to ensure that proposed development exhibits high quality design that enhances Capitola's unique identity and sense of place. The Design Permit process is also intended to ensure that new development and uses are compatible with their surroundings and minimize negative impacts on neighboring properties.

17.120.020 Types of Design Permits

The Zoning Code establishes two types of Design Permits: Design Permits reviewed and approved by the Planning Commission and Minor Design Permits reviewed and approved by the Community Development Director.

17.120.030 When Required

- A. Types of Projects.** The types of projects that require a Design Permit, and the type of Design Permit for each project, are listed in Table 17.120-1. If a type of development project or activity is not specifically listed in Table 17.120-1, a Design Permit is not required.

TABLE 17.120-1: PROJECTS REQUIRING DESIGN PERMITS

| Type of Project | Type of Permit |
|--|---------------------|
| Single-Family Residential Projects | |
| Ground floor additions to existing single-family homes where the addition is visible from a public street and does not exceed 15 ft. in height, except for exempt additions (Section 17.120.030.B) | Minor Design Permit |
| Accessory structures greater than 10 ft. in height and/or 120 sq. ft. to 300 sq. ft. | Minor Design Permit |
| Accessory structures greater than 300 sq. ft. | Design Permit |
| Upper floor decks and balconies on the side or rear of a home that are not adjacent to public open space | Design Permit |
| Upper floor additions to an existing single-family homes | Design Permit |
| New single-family homes | Design Permit |
| Multi-Family Residential Projects | |
| Ground-floor additions less than 15% of total floor area of an existing multi-family structure | Minor Design Permit |
| Upper floor decks and balconies on the side or rear of a structure that are not adjacent to public open space | Design Permit |
| Accessory structures including garbage and recycling enclosures | Minor Design Permit |
| Ground-floor additions 15% of total floor area or more to an existing multi-family structure | Design Permit |
| Upper floor additions to an existing multi-family structure | Design Permit |
| New multi-family residential structures | Design Permit |
| Non-Residential Projects (Including Mixed-Use) | |
| Exterior modifications to an existing structure that do not increase the floor area of the structure | Minor Design Permit |
| Accessory structures 120 sq. ft. to 300 sq. ft. including garbage and recycling enclosures | Minor Design Permit |
| Accessory structures greater than 300 sq. ft. including garbage and recycling enclosures | Design Permit |
| Additions less than 15% of the floor area of an existing non-residential structure where the addition is not visible from the primary street frontage | Minor Design Permit |
| Additions 15% or more of the floor area of an existing non-residential structure where the addition is visible from the primary street frontage | Design Permit |
| Additions to an existing non-residential structure of 3,000 sq. ft. or more | Design Permit |
| New non-residential structures | Design Permit |

B. Single-Family Exemptions. The following additions to a single-family dwelling are exempt from the Design Permit requirement:

1. Ground-floor single-story additions up to 400 square feet at the rear of the home.
2. Enclosure of an existing recessed entrance up to 25 square feet.

3. Enclosure of an existing open porch up to 50 square feet.
4. Installation of bay windows.
5. A single accessory structures that does not exceed 120 square feet in floor area and 10 feet in height with no connection to water or sewer.
6. Minor exterior modification or replacement of materials on an existing structure including siding, windows, doors, and roof.
7. Other similar minor additions to a single-family dwelling as determined by the Community Development Director.
8. Upper floor decks and balconies immediately adjacent to a street or public open space.

17.120.040 Application Submittal and Review

- A. General.** An application for a Design Permit shall be filed and reviewed in compliance with Chapter 17.112 (Permit Application and Review). The application shall include the information required by the Community Development Department with all required application fees. It is the responsibility of the applicant to provide evidence in support of the findings required by Section 17.120.080 (Findings for Approval).
- B. Streetscape Illustration.** For all proposed new buildings, the applicant shall submit streetscape illustrations that includes neighboring structures within 100 feet of the side property lines.
- C. Enhanced Visualization.** The City may require enhanced project visualization materials (e.g., 3-D renderings, photo-simulations, physical models, expanded streetscape diagrams, viewpoint analysis, story poles) when any of the following apply:
1. The project is proposed within a prominent or highly visible development site as determined by the Community Development Director.
 2. The project would be located within or adjacent to vista points or visually-sensitive areas as identified in the General Plan.
 3. The applicant is requesting a Variance for height.
 4. Substantial changes to the exterior of an existing structure.
 5. The Community Development Director determines that enhanced visualization is necessary to determine if the findings for approval can be made for the proposed project.
 6. Story poles shall only be required by the Planning Commission or City Council.
- D. Review by Architectural Historian.** Proposed projects that involve an exterior alteration to a Designated Historic Resource or a Potential Historic Resource as defined in Section 17.84.020 (Types of Historic Resources) shall be reviewed by an Architectural

Historian and may require a Historic Alteration Permit as provided in Section 17.84.070 (Historic Alteration Permit).

17.120.050 Design Review Process

- A. **Review Required.** All Design Permit applications shall be reviewed by City staff and City-contracted design professionals as specified in Section 17.108.040 prior to review and action on the application by the Planning Commission.
- B. **Purpose of Review.** The purpose of the Design Review process is to provide recommendations to the applicant on the design of the project based on Design Review criteria in Section 17.120.070. Applicants are encouraged to consider comments from the Design Review process and modify the project design as needed prior to Planning Commission consideration of the application.

17.120.060 Public Notice and Hearing

- A. **Design Permits.** The Planning Commission shall review and act on a Design Permit application at a noticed public hearing in compliance with Chapter 17.148 (Public Notice and Hearings).
- B. **Minor Design Permits.** Public notice of a pending action on a Minor Design Permit application shall be provided in compliance with Chapter 17.148 (Public Notice and Hearings). The Community Development Director shall hold a public hearing for a Minor Design Permit application only upon receiving a written request for a public hearing as provided in Section 17.148.030 (Notice of Pending Action).

17.120.070 Design Review Criteria

When considering Design Permit applications, the City shall evaluate applications to ensure that they satisfy the following criteria, comply with the development standards of the zoning district, conform to policies of the General Plan, the Local Coastal Program, and any applicable specific plan, and are consistent with any other policies or guidelines the City Council may adopt for this purpose. To obtain Design Permit approval, projects must satisfy these criteria to the extent they apply.

- A. **Community Character.** The overall project design including site plan, height, massing, architectural style, materials, and landscaping contribute to Capitola's unique coastal village character and distinctive sense of place.
- B. **Neighborhood Compatibility.** The project is designed to respect and complement adjacent properties. The project height, massing, and intensity is compatible with the scale of nearby buildings. The project design incorporates measures to minimize traffic, parking, noise, and odor impacts on nearby residential properties.

- C. Historic Character.** Renovations and additions respect and preserve existing historic structure. New structures and additions to non-historic structures reflect and complement the historic character of nearby properties and the community at large.
- D. Sustainability.** The project supports natural resource protection and environmental sustainability through features such as on-site renewable energy generation, passive solar design, enhanced energy efficiency, water conservation measures, and other green building techniques.
- E. Pedestrian Environment.** The primary entrances are oriented towards and visible from the street to support an active public realm and an inviting pedestrian environment.
- F. Privacy.** The orientation and location of buildings, entrances, windows, doors, decks, and other building features minimizes privacy impacts on adjacent properties and provides adequate privacy for project occupants.
- G. Safety.** The project promotes public safety and minimizes opportunities for crime through design features such as property access controls (e.g., placement of entrances, fences), increased visibility and features that promote a sense of ownership of outdoor space.
- H. Massing and Scale.** The massing and scale of buildings complement and respect neighboring structures and correspond to the scale of the human form. Large volumes are divided into small components through varying wall planes, heights, and setbacks. Building placement and massing avoids impacts to public views and solar access.
- I. Architectural Style.** Buildings feature an architectural style that is compatible with the surrounding built and natural environment, is an authentic implementation of appropriate established architectural styles, and reflects Capitola's unique coastal village character.
- J. Articulation and Visual Interest.** Building facades are well articulated to add visual interest, distinctiveness, and human scale. Building elements such as roofs, doors, windows, and porches are part of an integrated design and relate to the human scale. Architectural details such as trim, eaves, window boxes, and brackets contribute to the visual interest of the building.
- K. Materials.** Building facades include a mix of natural, high-quality, and durable materials that are appropriate to the architectural style, enhance building articulation, and are compatible with surrounding development.
- L. Parking and Access.** Parking areas are located and designed to minimize visual impacts and maintain Capitola's distinctive neighborhoods and pedestrian-friendly environment. Safe and convenient connections are provided for pedestrians and bicyclists.
- M. Landscaping.** Landscaping is an integral part of the overall project design, is appropriate to the site and structures, and enhances the surrounding area.
- N. Drainage.** The site plan is designed to maximize efficiency of on-site drainage with runoff directed towards permeable surface areas and engineered retention.

- O. Open Space and Public Places.** Single-family dwellings feature inviting front yards that enhance Capitola’s distinctive neighborhoods. Multi-family residential projects include public and private open space that is attractive, accessible, and functional. Non-residential development provides semi-public outdoor spaces, such as plazas and courtyards, which help support pedestrian activity within an active and engaging public realm.
- P. Signs.** The number, location, size, and design of signs complement the project design and are compatible with the surrounding context.
- Q. Lighting.** Exterior lighting is an integral part of the project design with light fixtures designed, located, and positioned to minimize illumination of the sky and adjacent properties.
- R. Accessory Structures.** The design of detached garages, sheds, fences, walls, and other accessory structures relate to the primary structure and are compatible with adjacent properties.
- S. Mechanical Equipment, Trash Receptacles, and Utilities.** Mechanical equipment, trash receptacles, and utilities are contained within architectural enclosures or fencing, sited in unobtrusive locations, and/or screened by landscaping.

17.120.080 Findings for Approval

To approve a Design Permit application, the review authority shall make all of the following findings:

- A.** The proposed project is consistent with the General Plan, Local Coastal Program, and any applicable specific plan, area plan, or other design policies and regulations adopted by the City Council.
- B.** The proposed project complies with all applicable provisions of the Zoning Code and Municipal Code.
- C.** The proposed project has been reviewed in compliance with the California Environmental Quality Act (CEQA).
- D.** The proposed development will not be detrimental to the public health, safety, or welfare or materially injurious to the properties or improvements in the vicinity.
- E.** The proposed project complies with all applicable Design Review criteria in Section 17.120.070 (Design Review Criteria)
- F.** For projects in residential neighborhoods, the proposed project maintains the character, scale, and development pattern of the neighborhood.

17.120.090 Conditions of Approval

The Planning Commission or Community Development Director may attach conditions of approval to a Design Permit to achieve consistency with the General Plan, Local Coastal

Program, Zoning Code, and any applicable specific plan or area plan adopted by the City Council.

17.120.100 Appeals and Post-Decision Procedures

- A.** Planning Commission decisions on Design Permits may be appealed to the City Council as described in Chapter 17.152 (Appeals).
- B.** Community Development Director decisions on Minor Design Permits may be appealed to the Planning Commission as described in Chapter 17.152 (Appeals).
- C.** Post-decision procedures and requirements in Chapter 17.156 (Post-Decision Procedures) apply to Design Permits.

Chapter 17.124 – USE PERMITS

Sections:

- 17.124.010 Purpose
- 17.124.020 When Required
- 17.124.030 Review Authority
- 17.124.040 Application Submittal and Review
- 17.124.050 Public Notice and Hearing
- 17.124.060 Considerations
- 17.124.070 Findings for Approval
- 17.124.080 Conditions of Approval
- 17.124.090 Appeals and Post-Decision Procedures
- 17.124.100 Master Use and Tenant Use Permits

17.124.010 Purpose

This chapter describes the process to obtain Use Permits, which include Conditional Use Permits, Minor Use Permits, Master Use Permits, and Tenant Use Permits. A Use Permit is required for land uses that are generally appropriate within a zoning district, but potentially undesirable on a particular parcel or in large numbers. A Use Permit is a discretionary action that enables the City to ensure that a proposed use is consistent with the General Plan and Local Coastal Program Land Use Plan and will not create negative impacts to adjacent properties or the general public.

17.124.020 When Required

- A. Land uses that require a Conditional Use Permit or a Minor Use Permit are shown in the land use regulation tables for each zoning district found in Part 2 (Zoning Districts and Overlay Zones).
- B. Land uses eligible for a Master Use Permit or a Tenant Use Permit are described in Section 17.124.100 (Master Use and Tenant Use Permits).

17.124.030 Review Authority

- A. The Planning Commission takes action on Conditional Use Permit and Master Use Permit applications.
- B. The Community Development Director takes action on Minor Use Permit and Tenant Use Permit applications.
- C. The Community Development Director may refer any Minor Use Permit and Tenant Use Permit application to the Planning Commission for review and final decision.

17.124.040 Application Submittal and Review

Use Permit applications shall be filed and reviewed in compliance with Chapter 17.112 (Permit Application and Review). The application shall include the information and materials required by the Community Development Department, together with all required application fees. It is the responsibility of the applicant to provide evidence in support of the findings required by Section 17.124.070 (Findings for Approval).

17.124.050 Public Notice and Hearing

- A. The Planning Commission shall review and act on a Conditional Use Permit or a Master Use Permit application at a noticed public hearing in compliance with Chapter 17.148 (Public Notice and Hearings).
- B. Public notice of a pending action on a Minor Use Permit application shall be provided in compliance with Chapter 17.148 (Public Notice and Hearings). The Community Development Director shall hold a public hearing for a Minor Use Permit application only upon receiving a written request for a public hearing as provided in Section 17.148.030 (Notice of Pending Action).
- C. No public hearing is required for a Tenant Use Permit.

17.124.060 Considerations

When evaluating a Conditional Use Permit, Minor Use Permit, or Master Use Permit application, the review authority shall consider the following characteristic of the proposed use:

- A. Operating characteristics (hours of operation, traffic generation, lighting, noise, odor, dust, and other external impacts).
- B. Availability of adequate public services and infrastructure.
- C. Potential impacts to the natural environment.
- D. Physical suitability of the subject site for the proposed use in terms of design, location, operating characteristics, shape, size, topography.

17.124.070 Findings for Approval

To approve a Conditional Use Permit, Minor Use Permit, or Master Use Permit, the review authority shall make all of the following findings:

- A. The proposed use is allowed in the applicable zoning district.
- B. The proposed use is consistent with the General Plan, Local Coastal Program, Zoning Code, and any applicable specific plan or area plan adopted by the City Council.
- C. The location, size, design, and operating characteristics of the proposed use will be compatible with the existing and planned land uses in the vicinity of the property.

- D. The proposed use will not be detrimental to the public health, safety, and welfare.
- E. The proposed use is properly located within the city and adequately served by existing or planned services and infrastructure.

17.124.080 Conditions of Approval

The Planning Commission or Community Development Director may attach conditions of approval to a use permit to achieve consistency with the General Plan, Local Coastal Program, Zoning Code, and any applicable specific plan or area plan adopted by the City Council.

17.124.090 Appeals and Post-Decision Procedures

- A. Planning Commission decisions on Conditional Use Permits may be appealed to the City Council as described in Chapter 17.152 (Appeals).
- B. Community Development Director decisions on Minor Use Permits or Tenant Use Permits may be appealed to the Planning Commission as described in Chapter 17.152 (Appeals).
- C. Post-decision procedures and requirements in Chapter 17.156 (Post-Decision Procedures) apply to Use Permits.

17.124.100 Master Use and Tenant Use Permits

- A. **Purpose.** A Master Use Permit is a type of Conditional Use Permit that identifies permitted land uses within a commercial property occupied by multiple tenants. Tenant Use Permits are issued by the Community Development Director for individual tenants that comply with a Master Use Permit.
- B. **Master Use Permit Eligibility.** To be eligible for a Master Use Permit, a property must:
 1. Contain more than 10,000 square feet of floor area on a single parcel or on multiple adjoining parcels under one ownership;
 2. Conform to all applicable parking and landscaping requirements; and
 3. Contain leasable space for two or more tenants.
- C. **Permitting Process and Restrictions.** The process to review and approve a Master Use Permit is the same as for a Conditional Use Permit, except as follows:
 1. When approving a Master Use Permit, the Planning Commission shall specify the uses allowed on the property. Allowed uses are limited to uses permitted or conditionally permitted in the applicable zoning district.
 2. The Planning Commission may establish a maximum size for an individual tenant and/or use.
 3. A change of tenant larger than 12,000 square feet in a property with a Master Use Permit requires Planning Commission approval of an amendment to the existing

Master Use Permit. A change in tenant larger than 12,000 square feet may not be approved with a Tenant Use Permit.

4. The Planning Commission may deny a Master Use Permit upon finding that particular circumstances of the property, including an existing or proposed use, require a standard Conditional Use Permit process to protect the public health, safety, and welfare.

D. Tenant Use Permits.

1. A land use proposed within a property subject to a Master Use Permit may be established with a Tenant Use Permit, except for tenants 12,000 square or more as described in paragraph 3 above.
2. Tenant Use Permits are approved by the Community Development Director. The Director shall approve a Tenant Use Permit if the proposed use is consistent with the conditions of the Master Use Permit and the requirements of this section.

- E. Tenant Notification.** Prior to leasing space on a property with a Master Use Permit, the permit holder shall inform the prospective tenant of the conditions of approval attached to the Master Use Permit and the requirements of this section.

Chapter 17.128 – VARIANCES

Sections:

- 17.128.010 Purpose
- 17.128.020 When Allowed
- 17.128.030 Review Authority
- 17.128.040 Application Submittal and Review
- 17.128.050 Public Notice and Hearing
- 17.128.060 Findings for Approval
- 17.128.070 Conditions of Approval
- 17.128.080 Precedent
- 17.128.090 Appeals and Post-Decision Procedures

17.128.010 Purpose

This chapter identifies the process to obtain a Variance. A Variance is a discretionary permit that allows for deviation from development standards in the Zoning Code. The City may grant a Variance only when the strict application of development standards creates a unique hardship due to unusual circumstances associated with the property.

17.128.020 When Allowed

- A. Allowable Variances.** The City may grant a Variance to allow for deviation from any physical development standard that applies to the subject property. Examples of physical development standards include height, setbacks, open space, floor area ratio (FAR), and off-street parking requirements.
- B. Variances Not Allowed.** A Variance may not be granted to:
1. Permit a use other than a use permitted in the zoning district as specified in Part 2 (Zoning Districts and Overlay Zones).
 2. Reduce the minimum lot size for single-family dwellings or minimum site area per dwelling unit requirements for multi-family developments.
 3. Reduce the protection of an environmentally sensitive habitat area except as specifically provided in Chapter 17.64 (Environmentally Sensitive Habitat Areas).
 4. Reduce a geologic setback as provided in Chapter 17.68 (Geologic Hazards).
 5. Allow deviation from a requirement of the General Plan or Local Coastal Program Land Use Plan.

17.128.030 Review Authority

The Planning Commission takes action on all Variance applications.

17.128.040 Application Submittal and Review

An application for a Variance shall be filed and reviewed in compliance with Chapter 17.112 (Permit Application and Review) and, in the coastal zone, in compliance with Chapter 17.44 (Coastal Overlay Zone) as part of the Coastal Development Permit application. The application shall include the information and materials required by the Community Development Department for Variance applications, together with all required application fees. It is the responsibility of the applicant to provide evidence in support of the findings required by Section 17.128.060 (Findings for Approval).

17.128.050 Public Notice and Hearing

The Planning Commission shall review and act on a Variance application at a noticed public hearing in compliance with Chapter 17.148 (Public Notice and Hearings).

17.128.060 Findings for Approval

To approve a Variance application, the Planning Commission shall make all of the following findings:

- A. There are unique circumstances applicable to the subject property, including size, shape, topography, location, or surroundings, that do not generally apply to other properties in the vicinity or in the same zone as the subject property.
- B. The strict application of the Zoning Code requirements would deprive the subject property of privileges enjoyed by other property in the vicinity or in the same zone as the subject property.
- C. The Variance is necessary to preserve a substantial property right possessed by other property in the vicinity or in the same zone as the subject property.
- D. The Variance will not be materially detrimental to the public health, safety, or welfare, or be injurious to the property or improvements in the vicinity or in the same zone as the subject property.
- E. The Variance does not constitute a grant of special privilege inconsistent with the limitations upon other properties in the vicinity or in the same zone as the subject property.
- F. The Variance will not have adverse impacts on coastal resources.

17.128.070 Conditions of Approval

The Planning Commission may attach conditions of approval to a Variance to achieve consistency with the General Plan, Local Coastal Program, Zoning Code, and any applicable specific plan or area plan adopted by the City Council.

17.128.080 Precedent

The approval of a Variance shall not set the precedent for the granting of any future Variance. Each application shall be considered only on its individual merits.

17.128.090 Appeals and Post-Decision Procedures

- A.** Planning Commission decisions on Variances may be appealed to the City Council as described in Chapter 17.152 (Appeals)
- B.** Post-decision procedures and requirements in Chapter 17.156 (Post-Decision Procedures) shall apply to Variances.

Chapter 17.132 – SIGN PERMITS

Sections:

- 17.132.010 Purpose
- 17.132.020 Types of Sign Permits
- 17.132.030 When Required
- 17.132.040 Review Authority
- 17.132.050 Application Submittal and Review
- 17.132.060 Public Notice and Hearing
- 17.132.070 Findings for Approval
- 17.132.080 Conditions of Approval
- 17.132.090 Post-Decision Procedures

17.132.010 Purpose

This chapter establishes the process for obtaining a Sign Permit. A Sign Permit is a discretionary action that enables the City to ensure that a proposed sign is consistent with all General Plan and Local Coastal Program Land Use Plan goals and policies and will not create negative impacts to adjacent properties or the general public.

17.132.020 Types of Sign Permits

The Zoning Code establishes two types of Sign Permits: Sign Permits reviewed and approved by the Planning Commission and Administrative Sign Permits reviewed and approved by the Community Development Director.

17.132.030 When Required

A Sign Permit is required for types of signs identified in Chapter 17.80.030 (Permit Requirements).

17.132.040 Review Authority

- A. The Planning Commission takes action on all Sign Permit applications.
- B. The Community Development Direction takes action on all Administrative Sign Permit applications.

17.132.050 Application Submittal and Review

An application for a Sign Permit shall be filed and reviewed in compliance with Chapter 17.112 (Permit Application and Review). The application shall include the information and materials required by the Community Development Department together with all required application fees. It is the responsibility of the applicant to provide evidence in support of the findings required by Section 17.132.060 (Findings for Approval).

17.132.060 Public Notice and Hearing

- A. The Planning Commission shall review and act on a Sign Permit at a noticed public hearing in compliance with Chapter 17.148 (Public Notice and Hearings).
- B. No public hearing is required for an Administrative Sign Permit.

17.132.070 Findings for Approval

The reviewing authority may approve a Sign Permit if all of the following findings can be made:

- A. The proposed signs are consistent with the General Plan, Local Coastal Program, Zoning Code, and any applicable specific plan or area plan adopted by the City Council.
- B. The proposed signs comply with all applicable standards in Chapter 17.80 (Signs).
- C. The proposed sign will not adversely impact the public health, safety, or general welfare.
- D. The number, size, placement, design, and material of the proposed signs are compatible with the architectural design of buildings on the site.
- E. The proposed signs are restrained in character and no larger than necessary for adequate identification.

17.132.080 Conditions of Approval

The review authority may attach conditions of approval to a Sign Permit to achieve consistency with the General Plan, Local Coastal Program, Zoning Code, and any applicable specific plan or area plan adopted by the City Council.

17.132.090 Post-Decision Procedures

- A. Planning Commission decisions on Sign Permits may be appealed to the City Council as described in Chapter 17.152 (Appeals).
- B. Community Development Director decisions on Administrative Sign Permits may be appealed to the Planning Commission as described in Chapter 17.152 (Appeals).
- C. Post-decision procedures and requirements in Chapter 17.156 (Post-Decision Procedures) apply to Sign Permits.

Chapter 17.136 – MINOR MODIFICATIONS

Sections:

- 17.136.010 Purpose
- 17.136.020 When Allowed
- 17.136.030 Review Authority
- 17.136.040 Application Submittal and Review
- 17.136.050 Public Notice and Hearing
- 17.136.060 Findings for Approval
- 17.136.070 Conditions of Approval
- 17.136.080 Appeals and Post-Decision Procedures

17.136.010 Purpose

This chapter establishes the process to obtain a Minor Modification. A Minor Modification allows for small deviations from development standards to accommodate projects which meet the needs of property owners, are consistent with the purpose of the Zoning Code and General Plan and Local Coastal Program Land Use Plan, and do not negatively impact neighboring properties or the community at large.

17.136.020 When Allowed

- A. **Permitted Modifications.** The Planning Commission may approve a Minor Modification to allow for a maximum 10 percent deviation from a physical development standard that applies to the subject property. Types of physical development standards eligible for a Minor Modification include:
1. Dimensional standards and setbacks for parking spaces, driveways, garages, parking lots, and loading areas; and
 2. Minimum and maximum setbacks from property lines;
 3. Other similar dimensional standards as determined by the Community Development Director.
- B. **Excluded Modifications.** The City may not approve Minor Modifications for:
1. Minimum required on-site open space and landscaping;
 2. Maximum height of buildings, fences, walls, and other structures;
 3. Lot area, width, or depth;
 4. Minimum number of off-street parking spaces;
 5. Maximum residential density; or
 6. Maximum floor area ratio (FAR).

7. Setbacks from ESHA or geologic hazards.

17.136.030 Review Authority

The Planning Commission takes action on Minor Modifications applications.

17.136.040 Application Submittal and Review

An application for a Minor Modification shall be filed and reviewed in compliance with Chapter 17.112 (Permit Application and Review) or, in the coastal zone, Chapter 17.44 (Coastal Overlay Zone) with a Coastal Development Permit. The application shall include the information and materials required by the Community Development Department for Minor Modification applications, together with all required application fees. It is the responsibility of the applicant to provide evidence in support of the findings required by Section 17.136.060 (Findings for Approval).

17.136.050 Public Notice and Hearing

The Planning Commission shall review and act on a Minor Modification application at a noticed public hearing in compliance with Chapter 17.148 (Public Notice and Hearings).

17.136.060 Findings for Approval

To approve a Minor Modification application, the Planning Commission shall make all of the following findings:

- A. The modification will be compatible with adjacent structures and uses and is consistent with the character of the neighborhood or district where it is located.
- B. The modification will not adversely impact neighboring properties or the community at large.
- C. The modification is necessary due to unique characteristics of the subject property, structure, or use.
- D. The modification will be consistent with the purpose of the zoning district, the General Plan, Local Coastal Program, and any adopted area or neighborhood plan.
- E. The modification is consistent with the General Plan, Local Coastal Program, and any applicable specific plan or area plan adopted by the City Council.
- F. The modification will not establish a precedent.
- G. The modification will not adversely impact coastal resources.

17.136.070 Conditions of Approval

The Planning Commission may attach conditions of approval to a Minor Modification to achieve consistency with the General Plan, Local Coastal Program, Zoning Code, and any applicable specific plan or area plan adopted by the City Council.

17.136.080 Appeals and Post-Decision Procedures

- A. Planning Commission decisions on Minor Modifications may be appealed to the City Council as described in Chapter 17.152 (Appeals)
- B. Post-decision procedures and requirements in Chapter 17.156 (Post-Decision Procedures) apply to Minor Modifications

Chapter 17.140 – REASONABLE ACCOMMODATIONS

Sections:

- 17.140.010 Purpose
- 17.140.020 When Allowed
- 17.140.030 Review Authority
- 17.140.040 Public Notice of Process Availability
- 17.140.050 Application Requirements
- 17.140.060 Review Procedure
- 17.140.070 Criteria for Decision
- 17.140.080 Conditions of Approval
- 17.140.090 Appeals and Post-Decision Procedures

17.140.010 Purpose

This chapter establishes a procedure for requesting reasonable accommodation for persons with disabilities seeking equal access to housing under the Federal Fair Housing Act and the California Fair Employment and Housing Act. A reasonable accommodation is typically an adjustment to physical design standards to accommodate the placement of wheelchair ramps or other exterior modifications to a dwelling in response to the needs of a disabled resident.

17.140.020 When Allowed

- A. Eligible Applicants.** A request for reasonable accommodation may be made by any person with a disability, their representative, or any entity, when the application of the Zoning Code or other land use regulations, policy, or practice acts as a barrier to fair housing opportunities.
- B. Definition.** A person with a disability is a person who has a physical or mental impairment that limits or substantially limits one or more major life activities, anyone who is regarded as having this type of impairment, or anyone who has a record of this type of impairment.
- C. Eligible Request.** A request for reasonable accommodation may include a modification or exception to the rules, standards, and practices for the siting, development, and use of housing or housing-related facilities that would eliminate regulatory barriers and provide a person with a disability equal opportunity to housing of their choice.

17.140.030 Review Authority

- A. Community Development Director.** The Community Development Director shall take action on reasonable accommodation applications if the application is not filed for concurrent review with an application for discretionary review by the Planning Commission or City Council.

- B. Other Review Authority.** If a reasonable accommodation application is submitted concurrently with a permit application reviewed by the Planning Commission or City Council, the reasonable accommodation application shall be reviewed by the Planning Commission or City Council.
- C. Referral to Planning Commission.** The Community Development Director may refer any reasonable accommodation application to the Planning Commission for review and final decision.

17.140.040 Public Notice of Process Availability

Notice of the availability of the reasonable accommodation process shall be publicly displayed at City Hall. Forms for requesting reasonable accommodation shall be available to the public at the Community Development Department at City Hall.

17.140.050 Application Requirements

- A. Application.** A request for reasonable accommodation shall be submitted on an application form provided by the Community Development Department along with any fees required by the Planning Fee Schedule.
- B. Review with Other Land Use Applications.** If the project for which the request for reasonable accommodation is being made also requires some other discretionary approval (e.g., Conditional Use Permit, Design Review, Coastal Development Permit), then the applicant shall file the reasonable accommodation application materials together for concurrent review with the application for discretionary approval.
- C. Application Timing.** A request for reasonable accommodation may be filed at any time that the accommodation is necessary to ensure equal access to housing. A reasonable accommodation does not affect an individual's obligation to comply with other applicable regulations not at issue in the requested accommodation.
- D. Application Assistance.** If an individual needs assistance in making the request for reasonable accommodation, the City will provide assistance to ensure that the process is accessible to the individual.

17.140.060 Review Procedure

- A. Director Review.**
 1. The Community Development Director shall make a written determination within 45 days and either grant, grant with modifications, or deny a request for reasonable accommodation.
 2. If necessary to reach a determination on the request for reasonable accommodation, the Community Development Director may request further information from the applicant consistent with fair housing laws. In the event that a request for additional

information is made, the forty-five-day period to issue a decision is stayed until the applicant submits the requested information.

- B. Other Review Authority.** The determination on whether to grant or deny the request for reasonable accommodation submitted concurrently with a discretionary permit application shall be made by the Planning Commission or City Council in compliance with the review procedure for the discretionary review.

17.140.070 Criteria for Decision

The review authority shall make a written decision and either approve, approve with modifications, or deny a request for reasonable accommodation based on consideration of all of the following factors:

- A. Whether the housing which is the subject of the request will be used by an individual defined as disabled under the Americans with Disabilities Act.
- B. Whether the request for reasonable accommodation is necessary to make specific housing available to an individual with a disability under the Americans with Disabilities Act.
- C. Whether the requested reasonable accommodation would impose an undue financial or administrative burden on the City.
- D. Whether the requested reasonable accommodation would require a fundamental alteration in the nature of a City program or law, including but not limited to land use and zoning.
- E. Potential impacts on surrounding uses.
- F. Physical attributes of the property and structures.
- G. Other reasonable accommodations that may provide an equivalent level of benefit.

17.140.080 Conditions of Approval

In approving a request for reasonable accommodation, the review authority may impose conditions of approval to ensure that the reasonable accommodation will comply with the criteria required by Section 17.140.070 (Criteria for Decision)

17.140.090 Appeals and Post-Decision Procedures

- A. **Appeals.** Reasonable accommodation decisions may be appealed consistent with Chapter 17.152 (Appeals). If an applicant needs assistance in filing an appeal on an adverse decision, the City will provide assistance to ensure that the appeals process is accessible.
- B. **Other Post-Decision Procedures.** Post-decision procedures and requirements in Chapter 17.156 (Post-Decision Procedures) apply to reasonable accommodation decisions.

Chapter 17.144 – ZONING CODE AND LOCAL COASTAL PROGRAM AMENDMENTS

Sections:

- 17.144.010 Purpose
- 17.144.020 Initiation
- 17.144.030 Application
- 17.144.040 Planning Commission Hearing and Action
- 17.144.050 City Council Hearing and Action
- 17.144.060 Findings for Approval
- 17.144.070 Effective Dates
- 17.144.080 Local Coastal Program Amendments

17.144.010 Purpose

This chapter establishes procedures for amending the Zoning Code and Zoning Map. All amendments to the Zoning Code shall be processed as set forth in Government Code Section 65853 et seq. and as specified in this chapter.

17.144.020 Initiation

- A. Zoning Map Amendment.** A request for an amendment to the Zoning Map may be initiated by:
1. The City Council;
 2. The Planning Commission;
 3. The Community Development Director; or
 4. One or more owners of the property for which the amendment is sought.
- B. Zoning Code Text Amendment.** A request for an amendment to the text of the Zoning Code may be initiated by the following:
1. The City Council;
 2. The Planning Commission;
 3. The Community Development Director; or
 4. Any resident, property owner, or business owner in the city.

17.144.030 Application

An application for a Zoning Code Amendment shall be filed and reviewed in compliance with Chapter 17.112 (Permit Application and Review). The application shall include the information and materials required by the Community Development Department, together with all required application fees. For amendments submitted by a resident, property owner,

or business owner, it is the responsibility of the applicant to provide evidence in support of the findings required by Section 17.144.060 (Findings for Approval).

17.144.040 Planning Commission Hearing and Action

- A. Public Notice and Hearing.** The Planning Commission shall review and act on a proposed Zoning Map Amendment and Zoning Code Amendment at a noticed public hearing in compliance with Chapter 17.148 (Public Notice and Hearings).
- B. Recommendation of Approval.** The Planning Commission may recommend to the City Council the approval or conditional approval of the proposed Zoning Map Amendment or Zoning Code Amendment, based upon the findings specified in Section 17.144.060 (Findings for Approval). The Planning Commission shall forward a written recommendation, and the reasons for the recommendation, to the City Council within 90 days after the date the hearing was closed to the public. A recommendation for approval shall be made by a majority vote of the total membership of the Planning Commission.
- C. Denial.** The Planning Commission may deny the proposed Zoning Code Amendment based upon the findings specified in Section 17.144.060 (Findings for Approval). For a Zoning Map Amendment, if the action of the Planning Commission is to recommend denial, the City Council is not required to take further action on the proposed amendment unless an interested party requests a hearing in writing with the City Clerk within ten days after the Planning Commission recommendation is filed with the City Council.

17.144.050 City Council Hearing and Action

- A. General.** After receipt of the Planning Commission's recommendation to approve a proposed Zoning Code Amendment or Zoning Map Amendment, the City Council shall hold a public hearing on the proposal in compliance with Chapter 17.148 (Public Notice and Hearings).
- B. Approval or Denial.** The City Council may approve, conditionally approve, or deny the proposed Zoning Code Amendment or Zoning Map Amendment based upon the findings specified in Section 17.144.060 (Findings for Approval).
- C. Finality of Action.** The action by the City Council shall be made by a majority vote of the total membership of the City Council and shall be final and conclusive except for amendments within the coastal zone, in which case the City shall submit the Zoning Code Amendment or the Zoning Map Amendment to the Coastal Commission for certification (see Section 17.144.080 (Local Coastal Program Amendments)).
- D. Referral to Planning Commission.** If the City Council proposes to adopt a substantial modification to the Zoning Code Amendment not previously considered by the Planning Commission, the proposed modification shall be first referred to the Planning Commission for its recommendation.

- E. Failure to Report.** The failure of the Planning Commission to report back to the City Council within 40 days after the reference, or within the time set by the City Council, shall be deemed a recommendation of approval.

17.144.060 Findings for Approval

The City Council may approve a Zoning Code Amendment or Zoning Map Amendment only if all of the following findings are made:

- A. Findings for all Zoning Code and Zoning Map Amendments.**
1. The proposed amendment is consistent with the General Plan and any applicable specific plan as provided by Government Code Section 65860.
 2. The proposed amendment will not be detrimental to the public interest, health, safety, convenience, or welfare of the City.
- B. Additional Finding for Zoning Code Text Amendments.** The proposed amendment is internally consistent with other applicable provisions of the Zoning Code.
- C. Additional Finding for Zoning Map Amendments.** The affected site is physically suitable in terms of design, location, shape, size, and other characteristics to ensure that the permitted land uses and development will comply with the Zoning Code and General Plan and contribute to the health, safety, and welfare of the property, surrounding properties, and the community at large.

17.144.070 Effective Dates

A Zoning Code Amendment or Zoning Map Amendment becomes effective 30 days following the adoption of the ordinance by the City Council unless the Zoning Code Amendment affects a component of the certified Local Coastal Program Implementation Plan or if a Zoning Map Amendment affects property in the coastal zone (see Section 17.44.080 (Local Coastal Program Amendments) below).

17.44.080 Local Coastal Program Amendments

Upon adoption by the City Council of amendments to the Local Coastal Program (LCP) Land Use Plan (LUP) and/or the LCP Implementation Plan (IP), the City shall submit the amendments to the Coastal Commission for certification.

- A. Adopted Resolution.** All LCP Amendment submittals must include a City Council Resolution that:
1. Is signed and dated by an authorized member of the City Council;
 2. Indicates that the LCP Amendment is intended to be carried out in a manner fully consistent with the Coastal Act;

3. Indicates whether the proposed LCP Amendment will take effect automatically upon final Coastal Commission certification or will require formal City Council review/adoption after final Coastal Commission certification,

B. Copy of the Proposed LCP Amendment. The submittal shall include a copy of the relevant document (LUP/community plan/ordinance) in strikethrough and underline format. If the LCP Amendment proposes a change to an approved map, the submittal must include a graphic depiction of how the map is being changed.

C. Local Government Staff Report. The submittal shall include copies of the local government staff reports, as these are necessary to demonstrate consistency of the LCP Amendment with Chapter 3 of the Coastal Act (for LUP amendments) or to demonstrate conformity with and adequacy to carry out the certified Land Use Plan (for IP amendments).

1. The staff report should include a discussion of the LCP Amendments relationship and effect on other section of the LCP.
2. For LUP Amendments:
 - i. The staff report should include an analysis of how the amendment is consistent with the Chapter 3 policies of the Coastal Act.
 - ii. The staff report should also indicate what zoning measures or implementation actions will be used to carry out the LUP amendment.
3. For IP (zoning/municipal code) amendments, the staff report should include an analysis of how the amendment is in conformity with and adequate to carry out the certified LUP.
4. In addition, if the affected area or application of an ordinance would involve land situated between the ocean and first public through road, or overall intensity of development, the local government staff report should address any potential effects that the proposed amendment will have on public access.

D. Supplementary Information/Environmental Review Documents. In addition to the City's staff reports, the submittal should include any supplementary analysis or information prepared or relied on (e.g. vulnerability assessments, hazard mitigation plans, biological studies, traffic analyses, geotechnical reports, etc.) and a copy of any environmental document.

E. Local Hearing Dates and Notices.

1. The submittal must include a listing of the local hearing dates and copies of all local hearing notices.
2. These materials must document that:
 - i. The LCP Amendment was properly noticed (i.e. the notices must indicate the item involves an LCP amendment and is not effective until or and unless approved by the Coastal Commission);

- ii. The notices of availability were mailed and public review drafts were available at least six weeks prior to the City's final action date, and;
- iii. The City's hearing notices to all interested parties and public agencies were distributed no less than ten working days before the hearing and that the hearing was also noticed by general publication.

F. Copies of Speaker Slips, Written Comments and Adopted Minutes. The submittal must include copies of all speaker slips, all written correspondence received, and the Planning Commission/City Council minutes for the item. The copies should be accompanied by a separate list of each speaker or written correspondence received, and their contact information.

G. Mailing/Noticing List. The submittal must include a copy of the mailing/noticing list used by the City. Notices for local LCP Amendment hearings must be sent to: 1) anyone who requests it; 2) each contiguous local government; 3) any local government, special district or port district that could be affected by the LCP Amendment; 4) local libraries and media; 5) and any regional or federal agencies that may have an interest in or be affected by the LCP Amendment.

Chapter 17.148 – PUBLIC NOTICE AND HEARINGS

Sections:

- 17.148.010 Purpose
- 17.148.020 Notice of Hearing
- 17.148.030 Notice of Pending Action for Minor Use Permits and Administrative Design Permits
- 17.148.040 Notice for Wireless Communication Facility Applications
- 17.148.050 Scheduling of Hearing
- 17.148.060 Hearing Procedure
- 17.148.070 Recommendations
- 17.148.080 Decision and Notice

17.148.010 Purpose

This chapter establishes procedures for public notices and hearings required by the Zoning Code.

17.148.020 Notice of Hearing

When the Zoning Code requires a noticed public hearing, the City shall provide notice of the hearing as required by this section and by the California Government Code.

- A. Content of Notice.** Notice of a public hearing shall include all of the following information, as applicable.
1. **Hearing Information.** The date, time, and place of the hearing; the name of the hearing body; and the phone number, email address, and street address of the Community Development Department where an interested person could call or visit to obtain additional information.
 2. **Project Information.** The name of the applicant, the City's file number assigned to the application, a general explanation of the matter to be considered, a general description of the location of the subject property, and any recommendation from a prior hearing body.
 3. **Statement on Environmental Document.** A statement that the proposed project is determined to be exempt from the California Environmental Quality Act (CEQA), or that a Negative Declaration, Mitigated Negative Declaration, or Environmental Impact Report has been prepared for the project. The hearing notice shall state that the hearing body will consider approval of the CEQA determination or document prepared for the proposed project.
 4. **Zoning Map Amendments (Rezoning).** Public notices posted onsite for proposed Zoning Map Amendments (rezoning) shall consist of the words "Notice of Proposed Change of Zone" printed in plain type with letters not less than 1½ inches in height.

B. Method of Notice Distribution. Notice of a public hearing required by the Zoning Code shall be given at least ten calendar days before the hearing date in compliance with Sections 1 through 5 below and as summarized in Table 17.148-1.

TABLE 17.148-1: METHOD OF NOTICE DISTRIBUTION

| Type of Permit or Approval Hearing | Mailed notice | Printed notice posted at site | Notice published in newspaper |
|--|---|---|-------------------------------|
| Conceptual Review Design Permit & Appeal Major Revocable Encroachment Permit & Appeal Minor Modification & Appeal Minor Design Permit Appeal Minor Use Permit Appeal Removal of Structure from Designated Historic Structure List Sign Permit & Appeal Historic Alteration Permit Historic Resource Demolition Permit Tenant Use Permit Appeal | Yes 300-foot radius for adjacent property owners | Yes | No |
| Development Agreement Variance & Appeal Conditional Use Permit & Appeal Master Use Permit, Amendment, & Appeal Condominium Conversion & Appeal Subdivision & Appeal Development Plans (PD Zones) | Yes 300-foot radius for adjacent property owners | Yes | Yes |
| Zoning Code and Map Amendment General Plan Amendment Coastal Land Use Plan Amendment | Determined by type of proposed amendment. See California Government Code. | Determined by type of proposed amendment. See California Government Code. | Yes |
| Coastal Development Permit & Appeal | Yes 100-foot radius for adjacent property owners | Yes | Yes |
| Notice of Administrative Review for Minor Design Permit and Minor Use Permit | Yes 100-foot radius | Yes | No |

Attachment: Adoption Draft Zoning Code 7.31.2020 (Zoning Code Update)

| | |
|---|--|
| Wireless Communication Facility Permits and Approvals | See Chapter 17.104 (Wireless Communication Facilities) |
|---|--|

1. **Newspaper Publication.** Where required by Table 17.148-1, notice shall be published in at least one newspaper of general circulation at least ten calendar days before the hearing.
2. **Mailing.** Where required by Table 17.148-1, notice shall be mailed at least ten calendar days before the scheduled hearing to the following recipients:
 - a. **Project Site Owners and the Applicant.** The owners of the subject property or the owner’s authorized agent, and the applicant.
 - b. **Adjacent Property Owners.** For all hearings before the Planning Commission and appeals thereof with the exception of solely Coastal Development Permits, the owners of the real property located within a radius of 300 feet from the exterior boundaries of the subject property.
 - c. **California Coastal Commission.** For applications including a Coastal Development Permit, a notice shall be mailed to the California Coastal Commission Central Coast office.
 - d. **Local Agencies.** Each local agency expected to provide roads, schools, sewerage, streets, water, or other essential facilities or services to the subject property, whose ability to provide those facilities and services may be significantly affected.
 - e. **Persons Requesting Notice.** Any person who has filed a written request for notice with the Community Development Department.
 - f. **Blind, Aged, and Disabled Communities.** Whenever a hearing is held regarding a permit for a drive-through facility, or modification of an existing drive-through facility permit, notice procedures shall incorporate the blind, aged, and disabled communities in order to facilitate their participation.
 - g. **Other Persons.** Any other person whose property, in the judgment of the Community Development Department, might be affected by the proposed project.
3. **Alternative to Mailing.** If the number of property owners to whom notice would be mailed in compliance with Subsection 2 above is more than 1,000, the Community Development Department may choose to provide notice by placing a display advertisement of at least one-eighth page in one or more local newspapers of general circulation at least ten days prior to the hearing.
4. **Posting.** A printed notice shall be posted at the project site at least ten calendar days prior to the hearing.

Attachment: Adoption Draft Zoning Code 7.31.2020 (Zoning Code Update)

5. **Additional Notice.** In addition to the types of notice required above, the Community Development Department may provide additional notice as determined necessary or desirable.
6. **Failure to Receive Notice.** The validity of the hearing shall not be affected by the failure of any resident, property owner, or community member to receive a mailed notice.

17.148.030 Notice of Pending Action for Minor Use Permits and Minor Design Permits

- A. For Minor Use Permit and Administrative Design Review applications, public notice of a pending action shall be mailed to the owners of the real property located within a radius of 100 feet from the exterior boundaries of the subject property at least ten calendar days prior to the City taking action on the application.
- B. In addition to information required by Section 17.148.020.A, the notice of a pending action shall state that the City is considering the application and that the Community Development Director will hold a public hearing for the application only if a member of the public submits to the City a written request for a hearing within ten calendar days of the notice being sent.
- C. If the City receives a request for a public hearing within ten calendar days of the notice being sent, the Community Development Director shall hold a noticed public hearing on the application consistent with this chapter. Public notice of the requested public hearing will be mailed to the owners of real property located within a radius of 100 feet from the exterior boundaries of the subject property.
- D. If no request for a public hearing is received by the specified date, the Community Development Director shall act on the application without a public hearing.

17.148.040 Notice for Wireless Communication Facility Applications

Public notice for wireless communication facility applications shall be given in accordance with Section 17.104.040 (Public Notice and Hearing).

17.148.050 Scheduling of Hearing

After the completion of any environmental document required by the California Environmental Quality Act (CEQA), and a Community Development Department staff report, a matter requiring a public hearing shall be scheduled on the next available agenda reserved for public hearings, but no sooner than any minimum time period established by State law.

17.148.060 Hearing Procedure

- A. General.** Hearings shall be conducted in a manner consistent with the procedures adopted or endorsed by the hearing body and consistent with the open meeting requirements of the Ralph M. Brown Act.
- B. Time and Place of Hearing.** A hearing shall be held at the date, time, and place for which notice was given, unless the required quorum of hearing body members is not present.
- C. Continued Hearing.** Any hearing may be continued without further public notice, provided that the chair of the hearing body announces the date, time, and place to which the hearing will be continued before the adjournment or recess of the hearing.
- D. Motion of Intent.** The hearing body may announce a tentative decision, and defer action on a final decision until appropriate findings and conditions of approval have been prepared.

17.148.070 Recommendations

After a public hearing resulting in a recommendation to another hearing body, the recommendation shall be forwarded to the other hearing body. A copy of the staff report to other hearing body with the recommendation shall be provided to applicant.

17.148.080 Decision and Notice

- A. Date of Action.** The hearing body shall take action on the matter being considered following the close of the public hearing. The hearing body shall also take action on projects within the following timeframe as required by the California Environment Quality Act (CEQA):
 1. Within 60 days of the date a Negative Declaration or Mitigated Negative Declaration has been adopted for project approval, the City shall take action on the accompanying discretionary project.
 2. Within 180 days from the date the decision-making authority certifies a final Environmental Impact Report (EIR), the City shall take action on the accompanying discretionary project.
- B. Decision.**
 1. The hearing body may announce and record its decision on the matter being considered at the conclusion of a scheduled hearing, or make a motion of intent and continue the matter to a later meeting agenda.
 2. At the conclusion of a hearing conducted by the Community Development Director, the Community Development Director may choose to refer the matter to the Planning Commission for review and final decision. Referral to the Planning

Commission may be chosen in cases of unusual public sensitivity, controversy, or complexity relating to the requested approval.

C. Notice of Decision.

1. If the review authority denies a permit, notice shall be mailed to the applicant and property owner the next day and shall include procedures for appeal, if applicable.
2. Following a final decision granting a permit and conclusion of the appeal period as described in Section 17.152, the Community Development Department shall provide notice of the final action to the applicant and to any person who specifically requested notice of the final action.
 - a. Notice of an approved final action shall contain applicable findings, conditions of approval, reporting and monitoring requirements, and the expiration date of the permit.
 - b. Notice of final actions that include a Coastal Development Permit that may be appealed to the California Coastal Commission will include notice that they are subject to an additional ten-working-day appeal period.

Chapter 17.152 – APPEALS

Sections:

- 17.152.010 Purpose
- 17.152.020 Appeal Subjects and Jurisdiction
- 17.152.030 Filing and Processing of Appeals
- 17.152.040 Judicial Review

17.152.010 Purpose

This chapter establishes procedures for the appeal and call for review of actions and decisions made by the Planning Commission and the Community Development Director. This chapter supplements general procedures for appeals to the City Council in Municipal Code Chapter 2.52 (Appeals to the City Council). In the case of any conflict between this chapter and Chapter 2.52, this chapter governs.

17.152.020 Appeal Subjects and Jurisdiction

- A. Community Development Director Decisions.** Any decision of the Community Development Director may be appealed to the Planning Commission.
- B. Planning Commission Decisions.** Any decision of the Planning Commission may be appealed to the City Council.
- C. Coastal Development Permits.** Appeal procedures for Coastal Development Permits shall be as specified in Chapter 17.44.150 (Appeals).

17.152.030 Filing and Processing of Appeals

- A. Eligibility.** Any person may submit an appeal of a decision by the Community Development Director and the Planning Commission.
- B. Timing of Appeal.** An appeal shall be filed within ten calendar days following the date the decision was rendered, unless a longer appeal period is specified as part of the project approval. In the event the completion of the appeal period falls on a weekend or holiday, the decision shall become effective after 5:00 pm on the first business day following the completion of the appeal period.
- C. Form of Appeal.**
 1. An appeal shall be submitted in writing on an official City application form together with all required application fees.
 2. The appeal application shall state the pertinent facts and the basis for the appeal.
 3. The whole decision or part of the decision may be appealed. If an appellant chooses, an appeal may be taken solely from any finding, action, or condition.

D. Effect of Appeal. Once an appeal is filed, any action on the associated project is suspended until the appeal is processed and a final decision is rendered by the review authority.

E. Report and Scheduling of Hearing.

1. When an appeal has been filed, the Community Development Department shall prepare a report on the matter, including all of the application materials in question, and schedule the matter for a public hearing by the appropriate review authority within 90 days of receiving the appeal.
2. Notice of the hearing shall be provided and the hearing shall be conducted in compliance with Chapter 17.148 (Public Notice and Hearings).
3. Any interested person may appear and be heard regarding the appeal.
4. All appeals on a single project shall be considered together at the same hearing.

F. Hearing and Decision.

1. During the appeal hearing, the review authority may take action on any aspect of the appealed project (de novo review). The review authority shall make its own decision supported by findings.
2. The review authority's decision may:
 - a. Affirm, affirm in part, or reverse the action that is the subject of the appeal;
 - b. Adopt additional conditions of approval that address the matter appealed; or
 - c. Remand the appeal for further review, recommendation, or action to the previous review authority.
3. The review authority's action shall be based upon findings of fact about the particular case. The findings shall identify the reasons for the action on the appeal and verify the compliance of the subject of the appeal with the Zoning Code.
4. A matter being heard on appeal may be continued for good cause (e.g. additional California Environmental Quality Act (CEQA) review is required).
5. If the hearing body is unable to reach a decision on the matter appealed, the appeal and the decision of the previous review authority shall remain in effect.

G. Effective Date of Appeal Decision.

1. **City Council's Decision.** A decision of the City Council on an appeal is final and shall be effective on the date the decision is rendered.
2. **Other Decisions.** A decision of the Planning Commission is final and effective after 5:00 p.m. on the tenth calendar day following the date the decision is rendered, when no appeal to the decision or call for review has been filed in compliance with this chapter. In the event the completion of the appeal period falls on a weekend or

holiday, the decision shall become effective after 5:00 pm on the first business day following the completion of the appeal period.

17.152.040 Judicial Review

No person may seek judicial review of a City decision on a permit or other matter in compliance with the Zoning Code until all appeals to the Planning Commission and City Council have been first exhausted in compliance with this chapter.

Chapter 17.156 – POST-DECISION PROCEDURES

Sections:

- 17.156.010 Purpose
- 17.156.020 Issuance of Permits
- 17.156.030 City Council Decisions
- 17.156.040 Effective Date of Decision
- 17.156.050 Conformance to Approved Plans
- 17.156.060 Performance Guarantees
- 17.156.070 Changes to an Approved Project
- 17.156.080 Time Limits and Extensions
- 17.156.090 Resubmittals
- 17.156.100 Permits to Run with the Land
- 17.156.110 Permit Revocation

17.156.010 Purpose

This chapter establishes procedures and requirements that apply following a City decision on a permit required by the Zoning Code.

17.156.020 Issuance of Permits

Permits shall not be issued until the effective date, provided that no appeal of the review authority's decision has been filed in compliance with Chapter 17.152 (Appeals).

17.156.030 City Council Decisions

All decisions of the City Council on appeals, legislative actions, and other matters are final and conclusive except for decisions which may be appealed to the Coastal Commission.

17.156.040 Effective Date of Decision

A. City Council Decisions.

1. A decision of the City Council on a project outside of the Coastal Zone is final and shall be effective on the date the decision is rendered.
2. A decision of the City Council on a project within the Coastal Zone that is not appealable to the Coastal Commission is final and shall be effective on the date the Coastal Commission receives a Notice of Final Action consistent with Section 17.44.130 (Notice of Final Action).
3. A decision of the City Council on a project within the coastal zone that is appealable to the Coastal Commission is final and shall be effective after 5:00 p.m. on the tenth working day following the Coastal Commission's receipt of the Notice of Final

Action when no appeal of the decision has been filed with the Coastal Commission in compliance with Chapter 17.44.150 (Appeals).

- B. Other Decisions.** The decision of the Community Development Director or Planning Commission is final and effective after 5:00 p.m. on the tenth day following the date the decision is rendered, when no appeal of the decision has been filed in compliance with Chapter 17.152 (Appeals).

17.156.050 Conformance to Approved Plans

- A. Compliance.** All work performed under an approved permit shall be in compliance with the approved drawings and plans and any conditions of approval imposed by the review authority.
- B. Changes.** Changes to an approved project shall be submitted and processed in compliance with Section 17.156.070 (Changes to an Approved Project).

17.156.060 Performance Guarantees

- A. Security Required.** The Community Development Director may require an applicant to provide adequate security to guarantee the proper completion of any approved work or compliance with any conditions of approval.
- B. Form of Security.** The security shall be in the form of cash, a certified or cashier's check, or a performance bond executed by the applicant and a corporate surety authorized to do business in California and approved by the City.
- C. Amount of Security.** The Community Development Director shall determine the amount of the security necessary up to 150 percent of project cost to ensure proper completion of the approved work or compliance with any conditions of approval.
- D. Duration of Security.** The security shall remain in effect until all work has been completed and conditions fulfilled to the satisfaction of the Community Development Director or until a specified warranty period has elapsed.
- E. Release of Security.** The security deposit shall be released upon completion of the approved work or compliance with any conditions of approval.
- F. Failure to Comply.**
1. Upon failure to complete any work or comply with conditions, the City may complete the work or fulfill the condition, and may collect from the applicant or surety all costs incurred, including administrative, engineering, legal, and inspection costs.
 2. Any unused portion of the security shall be refunded to the funding source.

17.156.070 Changes to an Approved Project

An approved project shall be established only as approved by the review authority, except when changes to the project are approved in compliance with this section.

- A. Request for a Change.** An applicant shall request desired changes in writing, and shall submit appropriate supporting materials and an explanation for the request.
- B. Notice and Hearing.** If the original approval required a noticed public hearing, a noticed public hearing is required for the requested change, except as allowed by Subsection C (Minor Changes).
- C. Minor Changes.** The Community Development Director may authorize minor changes to an approved project if the changes comply with all of the following criteria:
 1. The requested changes are consistent with the Zoning Code.
 2. The requested changes are consistent with the spirit and intent of the original approval.
 3. The requested changes do not involve a feature of the project that was a basis for findings in a Negative Declaration, Mitigated Negative Declaration, or Environmental Impact Report for the project.
 4. The requested changes do not involve a feature of the project that was a basis for conditions of approval for the project.
 5. The requested changes do not involve a feature of the project that was a specific consideration by the review authority in granting the approval.
 6. The requested changes do not involve any expansion, intensification, or increase in size of the land use or structure.
 7. The requested changes comply with the criteria above and involve a minor change to the project design that maintains the essential elements of the project as originally approved. Minor changes to a project design include but are not limited to modifications to:
 - a. The location, size, or design of a surface parking area if consistent with Chapter 17.76 (Parking and Loading).
 - b. The location or design of an accessory structure 120 square feet and 10 feet in height or less.
 - c. The size, placement, or number of doors and windows provided the changes affect fewer than 25 percent of the structure's doors and windows and no new privacy impacts would be created.
 - d. Materials affecting less than 25 percent of the building facade provided the changes maintain the approved architectural style of the structure.
 - e. Fences and walls if consistent with Chapter 17.60 (Fences and Walls).

- f. Landscaping if consistent with Chapter 17.72 (Landscaping).
- g. Exterior lighting if consistent with Chapter 17.96 (Supplemental Standards).
- h. Roof forms and materials provided there is no increase in structure height.
- i. Facade articulation such as porch columns, shutters, tile work, and other architectural details. Modifications that fundamentally alter the architectural style of a structure are not considered a minor change.
- j. The number, location, and size of decks and patios provide no new noise or privacy impacts would be created.
- k. The number, size, type, and location of skylights.
- l. Other similar minor changes to project design as determined by the Community Development Director.

17.156.080 Time Limits and Extensions

A. Expiration of Permit.

- 1. A permit not exercised within two years shall expire and become void, except where an extension of time is approved as allowed by Subsection C (Extension of Time) below.
- 2. A permit shall expire and become void if the permitted land use is abandoned or discontinued for one year or longer.

B. Exercised Defined. A permit or approval shall be considered exercised when:

- 1. A building permit is issued and construction has commenced;
- 2. A certificate of occupancy is issued; or
- 3. The land use is established.

C. Extension of Time. The Community Development Director may approve extensions to a permit in the following manner:

- 1. Extensions to a permit may be approved by the review authority which originally approved the permit.
- 2. In instances where the Community Development Director was the approval authority, the Community Development Director may choose to refer any action to extend a permit to the Planning Commission for review and final decision.
- 3. The review authority may approve up to two two-year extensions (four years total) to a permit. The review authority may also approve an extension up to the expiration date of a valid tentative map as allowed by the Subdivision Map Act for projects involving a subdivision of land if such an extension is necessary to prevent a substantial hardship for the project applicant.

4. The applicant shall submit to the Community Development Department a written request for an extension of time no later than ten days before the expiration of the permit.
5. The review authority may extend the permit if the applicant has proceeded in good faith and has exercised due diligence in efforts to exercise the permit in a timely manner.
6. The burden of proof is on the applicant to demonstrate that the permit should be extended.

17.156.090 Resubmittals

- A. Resubmittals Prohibited.** For a period of twelve months following the denial or revocation of a permit, the City shall not accept an application for the same or substantially similar permit for the same site, unless the denial or revocation was made without prejudice, and so stated in the record.
- B. Determination.** The Community Development Director shall determine whether the new application is for a permit which is the same or substantially similar to the previously denied or revoked permit.
- C. Appeal.** The determination of the Community Development Director may be appealed to the Planning Commission, in compliance with Chapter 17.112 (Permit Application and Review).

17.156.100 Permits to Run with the Land

Permits issued in compliance with the Zoning Code remain valid upon change of ownership of the site, structure, or land use that was the subject of the permit application.

17.156.110 Permit Revocation

Any discretionary permit may be revoked as provided for in this section.

A. Review Authority.

1. A permit may be revoked by the review authority which originally approved the permit.
2. In instances where the Community Development Director was the approval authority, the Community Development Director may choose to refer any action to revoke a permit to the Planning Commission for review and final decision.

- B. Property Owner Notification.** Prior to initiating proceedings to revoke a permit, the Community Development Director shall notify the property owner of the permit violations, identify necessary corrections, and establish a reasonable period within which the property owner shall correct the violations. If the property owner has not corrected

the violation within the specified period of time, the City may proceed with the process to revoke the permit.

- C. Public Notice and Hearing.** Public notice and hearing for any action to revoke a permit shall be provided in compliance with Chapter 17.148 (Public Notice and Hearings).
- D. Findings.** The review authority may revoke a permit only if one or more of the following findings can be made:
1. The applicant or property owner has altered the circumstances under which the permit was granted to a degree that one or more of the findings required to grant the original permit can no longer be made.
 2. Permit issuance was based on misrepresentation by the applicant, either through the omission of a material statement in the application, or in public hearing testimony.
 3. One or more conditions of approval have been violated, or have not been complied with or fulfilled.
 4. The use or structure for which the permit was granted no longer exists or has been discontinued for a continuous period of at least twelve months.
 5. The applicant or property owner has failed or refused to allow inspections for compliance.
 6. Improvements authorized by the permit are in violation of the Zoning Code or any law, ordinance, regulation, or statute.
 7. The use or structure is being operated or maintained in a manner which constitutes a nuisance.
- E. Effect of Revocation.** The revocation of a permit shall have the effect of terminating the approval and denying the privileges granted by the permit.
- F. Appeals.** A decision on a permit revocation may be appealed in accordance with Chapter 17.152 (Appeals).

PART 5

Glossary

Chapter 17.160 - Glossary..... 160-1

Chapter 17.160 – GLOSSARY

Sections:

17.160.010 Purpose

17.160.020 Definitions

17.160.010 Purpose

This chapter provides definitions of terms and phrases used in the Zoning Code that are technical or specialized, or which may not reflect common usage. If any of the definitions in this chapter conflict with others in the Municipal Code, these definitions shall control for only the provisions of this Zoning Code. If a word is not defined in this chapter or in other chapters of the Zoning Code, the Community Development Director shall determine the appropriate definition.

17.160.020 Definitions

A. “A” Terms.

1. **Abutting.** “Abutting” or “adjoining” means having a common boundary, except that parcels having no common boundary other than a common corner shall not be considered abutting.
2. **Accessory Dwelling Unit.** "Accessory dwelling unit" means a self-contained living unit, either attached to or detached from, and in addition to, the primary residential unit on a single parcel.
 - a. “Accessory dwelling unit, attached," means an accessory dwelling unit that shares at least one common wall with the primary residential unit.
 - b. "Accessory dwelling unit, detached," means a secondary dwelling unit that does not share a common will with the primary residential unit.
3. **Accessory Structure.** “Accessory structure” means a structure that is incidental and subordinate to a primary structure or use located on the same parcel.
4. **Accessory Use.** “Accessory use” means a land use which is incidental and subordinate to a primary land use located on the same parcel.
5. **Addition.** “Addition” means any development or construction activity that expands the footprint or increases the habitable floor area of a building.
6. **Adjacent.** “Adjacent” means directly abutting, having a boundary or property line(s) in common or bordering directly, or contiguous to.
7. **Alcoholic Beverage Sales.** “Alcoholic beverage sales” means the sale of alcoholic beverages for on-site consumption at a restaurant, bar, nightclub or other establishment, or the retail sale of alcoholic beverages for off-site consumption.
8. **Alteration.** See “Modification.”

9. **Applicant.** “Applicant” means any person, firm, partnership, association, joint venture, corporation, or an entity or combination of entities which seeks City permits and approvals.
10. **Assumed Ground Surface.** “Assumed ground surface” means a line on each elevation of an exterior wall or vertical surface which connects those points where the perimeter of the structure meets the finished grade.
11. **Average Slope.** “Average slope” means the average slope of a parcel calculated using the formula: $S = 100(I)(L)/A$, where:
 - a. S = Average slope (in percent);
 - b. I = Contour interval (in feet);
 - c. L = Total length of all contour lines on the parcel (in feet); and
 - d. A = Area of subject parcel (in square feet).

B. “B” Terms.

1. **Balcony.** “Balcony” means a platform that projects from the wall of a building thirty inches or more above grade that is accessible from the building’s interior, is not accessible from the ground and is not enclosed by walls on more than two sides.”
2. **Banks.** “Banks” means a commercial establishment providing retail banking services. Includes only establishments serving walk-in customers or clients, including banks, savings and loan institutions, check-cashing services, and credit unions.
3. **Base Zoning District.** “Base zoning district” means the primary zoning, as distinguished from an overlay zone, that applies to a parcel of land as shown on the Zoning Map.
4. **Basement.** “Basement” means that portion of a building between floor and ceiling, which is partly or all below grade, and where more than the vertical distance from grade to ceiling is below the average ground contact level of the exterior walls of the building.
5. **Bay Window.** “Bay Window” means a window or series of windows serving as an important element of the building’s architecture; forming an alcove in a room and projecting outward from the wall in a rectangular, polygonal, or curved form.
6. **Block.** “Block” means the property abutting on one side of a street and lying between the two nearest intersecting streets.”
7. **Bluff or Cliff.** “Bluff” or “cliff” means the scarp or steep face of rock, decomposed rocks, sediment or soil resulting from erosion, faulting, folding or excavation of land mass and exceeding ten feet in height, and includes what are commonly known as “cliffs.” See also the definition of “Coastal Bluff” in Section 17.44.030.
8. **Building.** “Building” means any structure used or intended for supporting or sheltering any use or occupancy.

9. **Building Coverage.** “Building coverage” means the land area covered by all buildings and accessory structures on a parcel.
10. **Building Face.** “Building face” means and includes the general outer surface of a main exterior wall of a building. For example, a building with a rectangular plan has four main exterior walls and four building faces.
11. **Building Height.** “Building height” means the vertical distance measured from the assumed ground surface of the building to the highest point of the roof, ridge, or parapet wall.
12. **Business Services.** “Business Services” means an establishment that provides services to other businesses on a fee or contract basis. Includes computer rental and repair, catering, printing and duplicating services, outdoor advertising services, package delivery services, equipment rental and leasing, and other similar land uses.
13. **By-Right.** “By-right” means permitted without any form of discretionary approval.

C. “C” Terms.

1. **California Environmental Quality Act (CEQA).** California Environmental Quality Act (CEQA) means California State law (Public Resources Code Section 2100 et seq.) requiring government agencies to consider the environmental consequences of their actions before taking action on a proposed project.
2. **Capitola Village.** “Capitola Village” means the central core of Capitola generally bounded by the Monterey Bay shoreline to the south, the railroad trestle to the north and west, and Cliff Avenue and Depot Hill to the east.
3. **Caretaker Quarters.** “Caretaker quarters” means a residence that is accessory to a nonresidential primary use of the site, where needed for security, or 24-hour care or supervision.
4. **Carport.** “Carport” means an accessory building to a residential structure, open on two, three or four sides and attached to, or detached from, a dwelling and established for the loading or unloading of passengers or the storage of an automobile.
5. **Coastal Zone.** “Coastal zone” means the area of land and water extending from the state’s outer seaward limit of jurisdiction inland to the boundary as shown in Capitola’s Local Coastal Program (LCP) as certified by the California Coastal Commission.
6. **Colleges and Trade Schools.** “Colleges and trade schools” means institutions of higher education providing curricula of a general, religious or professional nature, typically granting recognized degrees. Includes junior colleges, business and computer schools, management training, vocational education, and technical and trade schools.
7. **Community Assembly.** “Community assembly” means a facility that provides space for public or private meetings or gatherings. Includes places of worship,

community centers, meeting space for clubs and other membership organizations, social halls, union halls, banquet centers, and other similar facilities.

8. **Community Benefit.** “Community benefit” means a public amenity offered by a project applicant that advances General Plan goals but is not required by the Zoning Code or any other provision of local, State, or federal law.
9. **Commercial Entertainment and Recreation.** “Commercial entertainment and recreation” means an establishment that provides entertainment or recreation activities or services for a fee or admission charge. Includes bowling alleys, electronic game arcades, billiard halls, pool halls, sports clubs, commercial gymnasiums, dancehalls, and movie theatres.
10. **Community Development Director.** “Community Development Director” means the Community Development Director of the City of Capitola or his or her designee.
11. **Construction and Material Yards.** “Construction and material yards” means storage of construction materials or equipment on a site other than a construction site. Includes public utility buildings and service yards used by a governmental agency.
12. **Cultural Institution.** “Cultural institution” means a public or nonprofit institution that engages in cultural, scientific, and/or educational enrichment. Includes libraries, museums, performing art centers, aquariums, environmental education centers, non-profit art centers and galleries, botanical gardens, and other similar uses.
13. **Curb-side Service.** “Curb-side service” or “drive-up service” means service provided by a commercial establishment while a customer remains waiting within a vehicle.
14. **Custom Manufacturing.** See “Manufacturing, Custom.”

D. “D” Terms

1. **Dark Sky Compliant.** “Dark sky compliant” means a lighting fixture that meets the International Dark Sky Association's (IDA) requirements for reducing waste of ambient light.
2. **Day Care Center.** “Day care center” means a facility that provides non-medical care and supervision of minors for periods of less than 24 hours. Includes nursery schools, day nurseries, child care centers, infant day care centers, cooperative day care centers, and similar uses.
3. **Daylight Plane.** “Daylight plane” means the imaginary line beginning at a height of 20 feet at the setback from a property line and extending into the parcel at an angle of 45 degrees.
4. **Deck.** “Deck” means an outdoor a platform, either freestanding or attached to a building, which is supported by pillars or posts.

5. **Demolition, Substantial.** “Substantial demolition” means the removal or replacement of either 50 percent or more of the lineal footage of existing interior and exterior walls or 50 percent or more of the area of existing floor, ceilings, and roof structures.
6. **Density.** “Density” means the number of dwelling units per acre of land, excluding street rights-of-way, public easements, public open space, land under water, and certified wetlands and floodplains.
7. **Design Review.** “Design Review” means that process for the City to review and act on a Design Permit application.
8. **Designated Historic Resource.** See Section 17.84.020.A (Designated Historic Resources).
9. **Development.** “Development” means any human-caused change to the land or a structure that requires a permit or approval from the City, including construction, rehabilitation, and reconstruction. See Section 17.44.030 for the definition of “Development” that applies in the coastal zone.
10. **Development Standards.** “Development standards” means regulations in the Zoning Code that limit the size, bulk, or placement of structures or other improvements and modifications to a site.
11. **Discretionary Approval.** “Discretionary approval” means an action by the City by which individual judgment is used as a basis to approve or deny a proposed project.
12. **Drive-Through Facility.** “Drive-Through Facility” means a facility where a customer is permitted or encouraged, either by the design of physical facilities or by the service procedures offered, to be served while remaining seated within a vehicle. Includes drive-through restaurants, coffee shops, pharmacies, banks, automatic car washes, drive-up windows, and other similar land uses and services.
13. **Duplex Home.** “Duplex home” means a residential structure that contains two dwelling units, each with its own entrance. Each unit within a duplex home provides complete, independent living facilities for one or more persons, including permanent provisions for living, sleeping, eating, cooking, and sanitation.
14. **Dwelling Unit.** “Dwelling unit” means a building or a portion of a building containing one or more habitable rooms used or designed for occupancy by one family for living and sleeping purposes, including kitchen and bath facilities.

E. “E” Terms.

1. **Eating and Drinking Establishments.** “Eating and drinking establishments” means businesses primarily engaged in serving prepared food and/or beverages for consumption on or off the premises.
 - a. “Bars and Lounges” means a business devoted to serving alcoholic beverages for consumption by guests on the premises and in which the serving of food is

- only incidental to the consumption of such beverages. Includes cocktail lounges, nightclubs, taverns, and other similar uses.
- b. “Restaurants and Cafes” means a business establishment serving food and beverages to customers where the food and beverages may be consumed on the premises or carried out and where more than 160 square feet of public area is open to customers. Includes full service restaurants, fast-food restaurants, coffee shops, cafes, and other similar eating and drinking establishments.
 - c. “Take-Out Food and Beverage” means establishments where food and beverages may be consumed on the premises, taken out, or delivered, but where the area open to customers is limited to no more than 160 square feet. Includes take-out restaurants, take-out sandwich shops, limited service pizza parlors and delivery shops, and snack bars. Also includes catering businesses or bakeries that have a storefront retail component.
2. **Elderly and Long-Term Care.** “Elderly and Long Term Care” means establishments that provide twenty-four-hour medical, convalescent or chronic care to individuals who, by reason of advanced age, chronic illness or infirmity, are unable to care for themselves, and is licensed as a skilled nursing facility by the State of California, including but not limited to rest homes and convalescent hospitals, but not residential care, hospitals, or clinics
 3. **Emergency Shelter.** Housing with minimal supportive services for homeless persons that is limited to occupancy of six months or less by a homeless person, as defined in Section 50801 of the California Health and Safety Code.

F. “F” Terms

1. **Farmers’ Market.** “Farmers’ market” means a market held in an open area or in a structure where groups of individual sellers offer for sale to the public such items as fresh produce, seasonal fruits, fresh flowers, locally produced arts and crafts items but excludes second-hand goods. Food and beverages dispensed from booths located on site is permitted as an accessory use.
2. **Financial Institution.** “Financial institution” means a professional office conducting businesses within the financial industry. Excludes commercial establishments providing retail banking services to walk-in customers or clients (see “banks”).
3. **Fence.** “Fence” means a structure connected by boards, masonry, rails, panels, or other similar permanent building material for the purpose of enclosing space or separating parcels of land. This definition includes gates but excludes hedges and other living plants.
4. **Floor Area.** “Floor area” means the sum of the horizontal areas of all floors of an enclosed structure, measured from the outside perimeter of the exterior walls as described in Section 17.48.040 (Floor Area and Floor Area Ratio).

5. **Floor Area Ratio.** “Floor area ratio” means the gross floor area of all of the buildings on the parcel divided by the net parcel area.
6. **Food Preparation.** “Food Preparation” means a businesses preparing and/or packaging food for off-site consumption, excluding those of an industrial character in terms of processes employed, waste produced, water used, and traffic generation. Includes catering kitchens, and small-scale specialty food production.
7. **Frontage.** “Frontage” means that portion of all property abutting a street.

G. “G” Terms

1. **Garage.** “Garage” means an enclosed structure or a part of a building designed or used for the storage of automobiles and other motor vehicles.
2. **Garage Sale.** “Garage Sale” means a temporary sale for the purpose of selling, trading or otherwise disposing of household furnishings, personal goods or other tangible properties of a resident of the premises on which the sale is conducted.
3. **Gas and Service Stations.** “Gas and service stations” means a retail business establishment supplying gasoline and oil and minor accessories for automobiles. Included in this definition are incidental food and beverage and car wash facilities.
4. **Group Housing.** “Group housing” means shared living quarters without separate kitchen or bathroom facilities for each room or unit, offered for rent for permanent or semi-transient residents on a weekly or longer basis. Includes rooming and boarding houses, single-room occupancy housing, dormitories, and other types of organizational housing, and extended stay hotels intended for long-term occupancy (30 days or more). Excludes hotels, motels, bread and breakfasts, and residential care facilities.
5. **Geological Hazard.** “Geological hazard” means a threat to life, property or public safety caused by geological or hydrological processes such as faulting and secondary seismic effects, including but not limited to: liquefaction, landsliding, erosion, flooding, tsunami or storm wave inundation.
6. **Government Offices.** “Government offices” means a place of employment occupied by governmental agencies and their employees. Includes offices for administrative, clerical, and public contact functions but excludes corporation yards, equipment service centers, and similar facilities that primarily provide maintenance and repair services and storage facilities for vehicles and equipment
7. **Grading.** “Grading” means any and all activities involving earthwork, including placement or fill and/or excavation.
8. **Ground Floor.** “Ground floor” means the first floor of a building other than a cellar or basement that is closest to finished grade.

H. “H” Terms

1. **Habitable Space.** “Habitable space” means an area within a building that is conditioned (heated or cooled) with a finished floor and a ceiling height of at least 7 feet 6 inches. Excludes unfinished attics, cellars, crawl spaces, and other similar utility areas.
 2. **Height.** See “building height.” For structures other than buildings, “height” means the vertical distance from grade to the highest point of the structure directly above.
 3. **Home Day Care.** “Home day care” means a facility providing daytime supervision and care for adults, children, or elderly located in the provider’s own home.
 - a. “Home day care facilities, large” means a day care home facility supervising 9 to 14 persons.
 - b. “Home day care facilities, small” means a day care home facility supervising 8 persons for less.
 4. **Historic Resource.** “Historic Resource” means either a Designated Historic Resource or a Potential Historic Resource as defined in Section 17.84.020 (Types of Historic Resources).
 5. **Historic Alteration Permit.** “Historic alteration permit” means the City permit required to alter the exterior of a historic resource in accordance with Section 17.84.060 (Historic Alteration Permit).
 6. **Home Occupation.** “Home occupation” means the conduct of a business within a dwelling unit or residential site, with the business activity being subordinate to the residential use of the property.
- I. “I” Terms.”**
1. **Impervious Surface.** “Impervious surface” means any surface that does not permit the passage of water. Impervious surfaces include buildings, parking areas, and all paved surfaces.
- J. “J” Terms.** None.
- K. “K” Terms”**
1. **Kitchen.** “Kitchen” means any room or part of a room used or intended or designed to be used for cooking or the preparation of food for a single dwelling unit, and distinct from a “mini-bar/convenience area” which is intended as a supplemental food preparation area within a single-family home.
- L. “L” Terms.**
1. **Land Use.** An activity conducted on a site or in a structure, or the purpose for which a site or structure is designed, arranged, occupied, or maintained. The meaning of the term “use” is identical to “land use.”
 2. **Landscaping.** “Landscaping” means the planting and maintenance of living plant material, including the installation, use, and maintenance of any irrigation system for

the plant material, as well as nonliving landscape material (such as rocks, pebbles, sand, mulch, walls, fences, or decorative paving materials).

3. **Liquor Store.** “Liquor store” means a business selling alcoholic beverages for off-site consumption with the sale of alcoholic beverages constituting its primary source of revenue.
4. **Local Coastal Program (LCP).** “Local Coastal Program” means the City’s Land Use Plan and Implementation Plan which includes portions of municipal code, portions of the Zoning Code, Zoning Map (as more specifically identified in Chapter 17.44 (Coastal Overlay) and actions certified by the Coastal Commission as meeting the requirements of the California Coastal Act of 1976.
5. **Light Manufacturing.** See “Manufacturing, Light.”
6. **Lodging.** “Lodging” means an establishment providing overnight accommodations to transient patrons for payment for periods of less than 30 consecutive days.
 - a. “Bed and breakfast” means a residential structure that is in residential use with one or more bedrooms rented for overnight lodging and where meals may be provided.
 - b. “Hotel” means an establishment providing overnight lodging to transient patrons. Hotels and motels may provide additional services, such as conference and meeting rooms, restaurants, bars, or recreation facilities available to guests or to the general public. Includes motor lodges, motels, extended-stay hotels, and tourist courts, but does not include group housing or bed and breakfast establishments, which are separately defined and regulated.
7. **Lot.** See “Parcel.”

M. “M” Terms.

1. **Maintenance and Repair Services.** “Maintenance and repair services” means businesses which provide construction, maintenance and repair services off-site, but which store equipment and materials or perform fabrication or similar work on-site. Includes off-site plumbing shops, general contractors, contractor’s storage yards, appliance repair, janitorial services, electricians, pest control, heating and air conditioning, roofing, painting, landscaping, septic tank service, and other similar uses.
2. **Manufacturing, Custom.** “Manufacturing, custom” means establishments primarily engaged in on-site production of goods by hand manufacturing or artistic endeavor, which involves only the use of hand tools or small mechanical equipment and the incidental direct sale to consumers of only those goods produced on site. Typical uses include ceramic studios, candle making shops, woodworking, and custom jewelry manufacturers.
3. **Manufacturing, Light.** “Manufacturing, Light” means the manufacture, predominantly from previously prepared materials, of finished products or parts,

including processing, fabrication, assembly, treatment, and packaging of such products, and incidental storage, sales and distribution of such products, but excluding basic industrial processing and custom manufacturing.

4. **Material Change.** “Material change” means any significant alteration, by private or public action, in the external appearance or surface of an improvement, landscape or vista. This shall not include ordinary maintenance which does not require a permit.
5. **Ministerial Action.** “Ministerial action” means a City decision on a planning permit which involves only the use of fixed standards or objective measurements and does not require the exercise of discretion.
6. **Mini-Bar/Convenience Area.** “Mini-bar/convenience area” means a supplemental food preparation area within a single-family home subject to the standards in Section 17.16.030.B.9 (Mini-Bar/Convenience Areas).
7. **Medical Offices and Clinics.** “Medical offices and clinics” means a facility where medical, mental, dental, or other personal health services are provided on an outpatient basis using specialized equipment. Includes offices for physicians, dentists, and optometrists, diagnostic centers, blood banks and plasma centers, and emergency medical clinics offered exclusively on an out-patient basis. Hospitals are excluded from this definition.
8. **Mixed Use.** “Mixed use” means two or more different land uses located in one structure or on one parcel or development sites.
9. **Mobile Food Vendors.** “Mobile Food Vendors” means businesses selling food or drinks from temporary and semi-permanent structures or mobile equipment such as food trucks or pushcarts.
10. **Mobile Home Park.** See Section 17.100.030 (Definitions) of Chapter 17.100 (Mobile Home Park Conversions).
11. **Modification.** “Modification” means any construction or physical change in the internal arrangement of rooms or the supporting members of a structure, or a change in the external appearance of any structure, not including painting.
12. **Multi-Family Dwelling.** “Multi-family dwelling” means a building that contains three or more dwelling units, with each unit providing complete, independent living facilities for one or more persons, including permanent provisions for living, sleeping, eating, cooking, and sanitation.

N. “N” Terms.

1. **Nonconforming Parcel.** “Nonconforming parcel” means a parcel that was lawfully established but that no longer conforms with the parcel size or dimension standards of the zoning district in which it is located.
2. **Nonconforming Structure.** “Nonconforming structure” means a structure which does not meet the current development standards for the district in which the

structure is located. Development standards include, but are not limited to setbacks, height or lot coverage regulations of the zoning district, but do not include standards contained in the Uniform Codes, such as the Building Code.

3. **Nonconforming Use.** “Nonconforming use” means a use that lawfully occupied a building or land at the time the use was established, but that no longer conforms with the use regulations of the zoning district in which it is located.

O. “O” Terms.

1. **Open Space, Private.** “Open space, private” means open areas for outdoor living and recreation that are adjacent and directly accessible to a single dwelling unit, reserved for the exclusive use of residents of the dwelling unit and their guests.
2. **Open Space, Common.** “Open space, common” means areas for outdoor living and recreation that are intended for the use of residents and guests of more than one dwelling unit.
3. **Overlay Zone.** “Overlay zone” means an additional zoning district as shown on the Zoning Map that prescribes special regulations to a parcel in combination with the base zoning district.

P. “P” Terms.

1. **Parcel.** “Parcel” means a lot, tract, or area of land whose boundaries have been established by a legal instrument such as a deed or map recorded with the County of Santa Cruz, and which is recognized as a separate legal entity for purposes of transfer of title, except public easements or rights-of-way. The meaning of “lot” is identical to “parcel.”
2. **Parcel Area, Gross.** “Gross parcel area” means the total horizontal area included within the parcel lines of the parcel, including one-half the width of any alley or portion thereof abutting a parcel line.
3. **Parcel Area, Net.** “Net parcel area” means the gross parcel area excluding: a) any recorded easements to allow others to use the surface of the property for necessary access to an adjacent property or other similar use such as a shared driveway or public access agreement (excludes utility easements), and b) any area under the high water mark that extends into a waterway.
4. **Parcel, Corner.** “Corner parcel” means a parcel situated at the junction of two or more intersecting streets, with a parcel line bordering on each of the two or more streets.
5. **Parcel Depth.** “Parcel depth” means the average distance from the front parcel line to the rear parcel line, measured in the general direction of the side parcel lines.
6. **Parcel Line.** “Parcel line” means the lines bounding a parcel.
7. **Parcel Line, Front.** “Front parcel line” means that dimension of a parcel or portion of a parcel, abutting on a street except the side of a corner parcel. On a corner parcel

the narrowest street frontage is considered the front parcel line. The Community Development Director may designate the front parcel line for irregularly shaped parcels with unusual development patterns.

8. **Parcel Line, Rear.** “Rear-parcel line” means ordinarily, the line of a parcel which is generally opposite the front parcel line of said parcel. The Community Development Director may designate the rear parcel line for irregularly shaped parcels with unusual development patterns.
9. **Parcel Line, Interior Side.** “Interior side parcel line” means any boundary line not a front line or a rear line shared with another parcel.
10. **Parcel Line, Exterior Side.** “Exterior side parcel line” means any boundary line not a front line or a rear line adjacent to a street.
11. **Parcel, Reversed Corner.** “Reversed corner parcel” means a corner parcel, the side street line of which is substantially a continuation of the front line of the parcel upon which it rears.
12. **Parcel Width.** “Parcel width” means the average distance between the side parcel lines, measured at right angles to the parcel depth.
13. **Parking Lot.** “Parking lot” means an open area of land, a yard or other open space on a parcel other than a street or alley, used for or designed for temporary parking for more than four automobiles and available for public use, whether free, for compensation, or as an accommodation for clients or customers.
14. **Parking Space.** “Parking space” means land or space privately owned, covered or uncovered, laid out for, surfaced, and used or designed to be used for temporary parking or storage of standard motor vehicles.
15. **Parks and Recreational Facilities.** “Parks and recreational facilities” means non-commercial public facilities that provide open space and/or recreational opportunities. Includes parks, community gardens, community centers, passive and active open space, wildlife preserves, playing fields, tennis courts, swimming pools, gymnasiums, and other similar facilities.
16. **Personal Services.** “Personal services” means an establishment that provides services to individuals and that may provide accessory retail sales of products related to the services provided. Includes barber shops and beauty salons, nail salons, dry cleaning establishments, self-service laundromats, tailors, tanning salons, State-licensed massage therapists, fitness studios, yoga studios, dance studios, pet grooming services, veterinary clinics, and other similar land uses. Also includes establishments that primarily offer specialized classes in personal growth and development such as music, martial arts, vocal, fitness and dancing instruction. This does not include professional office that offer classes in addition to the professional office spaces.

17. **Planning Permit.** “Planning permit” means any permit or approval required by the Zoning Code authorizing an applicant to undertake certain land use activities.
18. **Potential Historic Resource.** See Section 17.84.020.B (Potential Historic Resources).
19. **Primary Use.** “Primary use” means the main purpose for which a site is developed and occupied, including the activities that are conducted on the site a majority of the hours during which activities occur.
20. **Primary Structure.** “Primary structure” means a structure that accommodates the primary use of the site.
21. **Professional Office.** “Professional office” means a place of employment occupied by businesses providing professional, executive, management, or administrative services. Includes offices for accountants, architects, advertising agencies, insurance agents, attorneys, commercial art and design services, non-retail financial institutions, real estate agents, news services, photographers, engineers, employment agencies, ~~real-estate agents~~, and other similar professions. Also includes research and development facilities that engage in research, testing, and development of commercial products or services in technology-intensive fields.
22. **Public Safety Facility.** “Public safety facility” means a facility operated by a governmental agency for the purpose of protecting public safety. Includes fire stations and other fire-fighting facilities, police stations, public ambulance dispatch facilities, and other similar land uses.

Q. “Q” Terms. None.

R. “R” Terms.

1. **Recreational Vehicle (RV).** “Recreational vehicle” means a motor home, travel trailer, truck camper, or camping trailer, with or without motive power, originally designed for human habitation for recreational, emergency, or other occupancy, which meets all of the following criteria:
 - a. Contains less than 320 square feet of internal living room area, excluding built-in equipment, including wardrobe, closets, cabinets, kitchen units or fixtures, and bath or toilet rooms;
 - b. Contains 400 square feet or less of gross area measured at maximum horizontal projections;
 - c. Is built on a single chassis; and
 - d. Is either self-propelled, truck-mounted, or permanently towable on the highways without a towing permit.
2. **Recycling Collection Facility.** A center for the acceptance by donation, redemption, or purchase, of recyclable materials from the public.

3. **Remodel.** “Remodel” means a change or alteration in a building that does not increase the building’s net square footage.
4. **Residential Care Facility.** “Residential care facility” means a state-licensed residential facility providing social and personal care for residents. Includes children’s homes, homes for the elderly, orphanages, self-help group homes, and transitional housing for the homeless. Excludes facilities where medical care is a core service provided to residents, such as nursing and convalescent homes.
 - a. “Residential care facility, large” means a residential care facility for 7 or more persons.
 - b. “Residential care facility, small” means a residential care facility for 6 or fewer persons.
5. **Residential Mixed Use.** “Residential mixed use” means one or more structures on a single parcel that contains both dwelling units and non-residential uses such as retail, restaurants, offices, or other commercial uses. Different land uses may be within a single structure (vertical mixed use) or in separate structures on a single parcel (horizontal mixed use).
6. **Retail.** “Retail” means stores and shops selling merchandise to the general public. Includes drug stores, general merchandise stores, convenience shops, pet stores, department stores, and other similar retail establishments.
7. **Review Authority.** “Review authority” means the City official or City body that is responsible, under the provisions of the Zoning Code, for approving or denying a permit application or other request for official City approval.

S. “S” Terms.

1. **Salvage and Wrecking.** “Salvage and wrecking” means storage and dismantling of vehicles and equipment for sale of parts, as well as their collection, storage, exchange or sale of goods including, but not limited to, any used building materials, used containers or steel drums, used tires, and similar or related articles or property.
2. **Schools, Public or Private.** “Schools, Public or Private” means public or private facilities for education, including elementary, junior high, and high schools, providing instruction and study required in public schools by the California Education Code.
3. **Setback.** “Setback” means the minimum allowable distance from a given point or line of reference such as a property line to the nearest vertical wall or other element of a building or structure as defined in this chapter, or from a natural feature such as a bluff edge or an environmentally sensitive habitat area. Setbacks for buildings or structures shall be measured at right angles from the nearest property line establishing a setback area line parallel to that parcel line. Where a property line is located within a street, the setback shall be measured from the edge of the right-of-way containing the street.
4. **Sign.** See Chapter 17.80 (Signs).

5. **Single-Family Dwelling.** “Single-family dwelling” means a residential structure designed for occupancy by one household. A single-family dwelling provides complete, independent living facilities for one or more persons, including permanent provisions for living, sleeping, eating, cooking, and sanitation.
6. **Single-Room Occupancy.** Housing consisting of a single room dwelling unit that is the primary residence of its occupants. A single-room occupancy must include either food preparation or sanitary facilities (or both) and must be 400 square feet or less.
- ~~6-7.~~ **Site.** “Site” means a parcel or adjoining parcels that are under single ownership or single control, and that are considered a unit for the purposes of development or other use.
- ~~7-8.~~ **Site Area.** “Site area” means the total area included within the boundaries of a site.
- ~~8-9.~~ **Self-Storage.** “Self-storage” means a structure or group of structures with controlled access that contains individual and compartmentalized stalls or lockers for storage of customers’ goods.
- ~~9-10.~~ **Split Zoning.** “Split zoning” means a parcel on which two or more zoning districts apply due to zoning district boundaries crossing or otherwise not following the parcel boundaries.
- ~~10-11.~~ **Story.** “Story” means that portion of a building included between the upper surface of any floor and the upper surface of the floor next above, except that the topmost story shall be that portion of a building included between the upper surface of the topmost floor and the ceiling or roof above. If the finished floor level directly above a basement, cellar or unused under-floor space is more than 6 feet above grade as defined in this chapter for more than 50 percent of the total perimeter or is more than 12 feet above grade as defined in this chapter at any point, such basement, cellar or unused under-floor space shall be considered as a story.
- ~~11-12.~~ **Story, Half.** “Half story” means a partial story under a gable, hip or gambrel roof, the wall plates of which are at least two opposite exterior walls and which are not more than four feet above the floor plate of the second floor, and may include shed or dormer projections from those walls. Dormers may constitute not more than one-third of the length of the wall upon which they are located, whether as a single unit or multiple dormers.
- ~~12-13.~~ **Street.** “Street” means a public way more than 20 feet in width which affords a primary or principal means of access to abutting property. “Streets” includes private roads and highways.
- ~~13-14.~~ **Structural Alterations.** “Structural alterations” means any change in the supporting members of a building, such as bearing walls, columns, beams, girders, floor, ceiling or roof joists and roof rafters, or change in roof exterior lines which would prolong the life of the supporting members of a building.

~~14.15.~~ **Structure.** “Structure” means anything constructed or erected that requires attachment to the ground, or attachment to something located on the ground. Pipelines, poles, wires, and similar installations erected or installed by public utility districts or companies are not included in the definition of “structure.” In the coastal zone, “structure” includes, but is not limited to, any building, road, pipe, flume, conduit, siphon, aqueduct, telephone line, and electrical power transmission and distribution line.

T. “T” Terms.

1. **Tandem Parking.** “Tandem parking” means an arrangement of parking spaces such that one or more spaces must be driven across in order to access another space or spaces.
2. **Temporary Structure.** “Temporary structure” means a structure that is erected for a limited period of time, typically no longer than 180 days, and that does not permanently alter the character or physical facilities of a property.
3. **Temporary Use.** “Temporary use” means a short-term activity that may or may not meet the normal development or use standards of the applicable zone, but that occurs for a limited period of time, typically less than 12 months and does not permanently alter the character or physical facilities of a property.
4. **Trellis.** “Trellis” means a structure made from an open framework or lattice of interwoven or intersecting pieces of wood, bamboo or metal made to support and display climbing plants.

U. “U” Terms.

1. **Upper Floor.** “Upper floor” means any story of a building above the ground floor.
2. **Urban Agriculture.** “Urban agriculture” means activities involving the raising, cultivation, processing, marketing, and distribution of food in urban areas.
 - a. “Home garden” means the property of a single-family or multifamily residence used for the cultivation of fruits, vegetables, plants, flowers, or herbs by the residents of the property, guests of the property owner, or a gardening business hired by the property owner.
 - b. “Community garden” means privately or publicly owned land used for the cultivation of fruits, vegetables, plants, flowers, or herbs by multiple users. Community gardens may be divided into separate plots for cultivation by one or more individuals or may be farmed collectively by members of the group and may include common areas maintained or used by group members.
 - c. “Urban farm” means privately or publicly owned land used for the cultivation of fruits, vegetables, plants, flowers, or herbs by an individual, organization, or business with the primary purpose of growing food for sale.
3. **Use.** See “Land Use.”

4. **Utilities, Major.** “Utilities, major” means generating plants, electric substations, solid waste collection, including transfer stations and materials recovery facilities, solid waste treatment and disposal, water or wastewater treatment plants, and similar facilities of public agencies or public utilities
5. **Utilities, Minor.** “Utilities, Minor” means infrastructure facilities that are necessary to serve development within the immediate vicinity such as electrical distribution lines and underground water and sewer lines.

V. “V” Terms.

1. **Vacation Rental.** “Vacation rental” means the occupancy for hire of residential property or a portion thereof for a period of less than 30 consecutive calendar days. See Section 17.40.030 (Vacation Rental Overlay Zone) “For hire,” for purposes of this section, does not include:
 - a. The owner or long-term lessee of the property, without consideration, allowing family or friends to use the property;
 - b. An arrangement whereby the owner or long-term lessee of the property agrees to a short-term trade with another property owner or long-term lessee whereby the sole consideration is each concurrently using the other’s property.
2. **Valet Parking Service.** “Valet parking service” means a parking service provided to accommodate patrons of one or more businesses that is accessory and incidental to the business and by which an attendant on behalf of the business takes temporary custody of a patron’s motor vehicle and moves, parks, stores or retrieves the vehicle for the patron’s convenience.
3. **Vehicle Repair.** Vehicle repair means an establishment for the repair, alteration, restoration, or finishing of any vehicle, including body repair, collision repair, painting, tire and battery sales and installation, motor rebuilding, tire recapping and retreading, and towing. Repair shops that are incidental to a vehicle sales or rental establishment on the same site are excluded from this definition.
4. **Vehicle Sales and Rental.** “Vehicle sales and rental” means an establishment for the retail sales or rental of new or used vehicles. Includes the sale of vehicle parts and vehicle repair, provided that these activities are incidental to the sale of vehicles.
5. **Vehicle Sales Display Room.** “Vehicle sales display room” means an establishment for the retail sales of new vehicles conducted entirely within an enclosed building. Outdoor storage and display of vehicles are not permitted.

W. “W” Terms.

1. **Wall.** “Wall” means a permanent upright linear structure made of stone, concrete, masonry, or other similar material.
2. **Warehousing and Distribution.** “Warehousing and distribution” means an establishment used primarily for the storage and/or distributing goods to retailers,

contractors, commercial purchasers or other wholesalers, or to the branch or local offices of a company or organization. Includes vehicle storage, moving services, general delivery services, refrigerated locker storage facilities, and other similar land uses.

3. **Wholesaling.** “Wholesaling” means indoor storage and sale of goods to other firms for resale. Wholesalers are primarily engaged in business-to-business sales, but may sell to individual consumers through mail or Internet orders. Wholesalers normally operate from a warehouse or office having little or no display of merchandise, and are not designed to solicit walk-in traffic.
4. **Wireless Communication Facilities.** “Wireless Communications Facility” means a facility that transmits or receives electromagnetic signals for the purpose of transmitting voice or data communications. See Chapter 17.114. (Wireless Communication Facilities).

X. **“X” Terms.** None.

Y. **“Y” Terms.**

1. **Yard.** “Yard” means an open space, other than a court, on the same parcel with a building, unoccupied and unobstructed from the ground upward, except for such encroachments allowed by the Zoning Code.
2. **Yard, Front.** “Front yard” means a yard extending across the full width of the parcel, the depth of which is the minimum horizontal distance between the front line of the parcel and the nearest line of the main building or enclosed or covered porch. On a corner parcel the front line of the parcel is ordinarily construed as the least dimension of the parcel fronting on a street.
3. **Yard, Rear.** “Rear yard” means a yard extending across the full width of the parcel, and measured between the rear line of the main building or enclosed or covered porch nearest the rear line of the parcel; the depth of the required rear yard shall be measured horizontally.
4. **Yard, Side.** “Side yard” means a yard on each side of the main building extending from the front yard to the rear yard, the width of each yard being measured between the side line of the parcel and the nearest part of the main building or enclosed or covered porch.