



# **SPECIAL MEETING AGENDA**

## **CAPITOLA PLANNING COMMISSION**

### **Thursday, October 6, 2016 – 6:00 PM**

Chairperson      T.J. Welch  
Commissioners    Ed Newman  
                         Gayle Ortiz  
                         Linda Smith  
                         Susan Westman

#### **1. ROLL CALL AND PLEDGE OF ALLEGIANCE**

#### **2. ORAL COMMUNICATIONS**

##### **A. Additions and Deletions to Agenda**

#### **3. APPROVAL OF MINUTES**

##### **A. Planning Commission - Special Meeting - Sep 1, 2016 6:00 PM**

##### **B. Planning Commission - Special Meeting - Sep 19, 2016 6:00 PM**

#### **4. PUBLIC HEARINGS**

*Public Hearings are intended to provide an opportunity for public discussion of each item listed as a Public Hearing. The following procedure is as follows: 1) Staff Presentation; 2) Public Discussion; 3) Planning Commission Comments; 4) Close public portion of the Hearing; 5) Planning Commission Discussion; and 6) Decision.*

##### **A. Zoning Code Update**

##### **All Properties within Capitola**

Continuation of Comprehensive Update to the City of Capitola Zoning Code (Municipal Code Chapter 17). Review Chapter 17.96 Wireless and full review of all Planning Commission redlines to the draft zoning code and zoning map for recommendation to City Council.

The Zoning Code serves as the Implementation Plan of the City's Local Coastal Program and therefore must be certified by the Coastal Commission.

Environmental Determination: Addendum to the General Plan Update EIR

Property: The Zoning Code update affects all properties within the City of Capitola.

Representative: Katie Cattan, Senior Planner, City of Capitola

#### **5. ADJOURNMENT**

**APPEALS:** The following decisions of the Planning Commission can be appealed to the City Council within the (10) calendar days following the date of the Commission action: Conditional Use Permit, Variance, and Coastal Permit. The decision of the Planning Commission pertaining to an Architectural and Site Review can be appealed to the City Council within the (10) working days following the date of the Commission action. If the tenth day falls on a weekend or holiday, the appeal period is extended to the next business day.

All appeals must be in writing, setting forth the nature of the action and the basis upon which the action is considered to be in error, and addressed to the City Council in care of the City Clerk. An appeal must be accompanied by a one hundred forty two dollar (\$142.00) filing fee, unless the item involves a Coastal Permit that is appealable to the Coastal Commission, in which case there is no fee. If you challenge a decision of the Planning Commission in court, you may be limited to raising only those issues you or someone else raised at the public hearing described in this agenda, or in written correspondence delivered to the City at, or prior to, the public hearing.

**Notice regarding Planning Commission meetings:** The Planning Commission meets regularly on the 1<sup>st</sup> Thursday of each month at 7:00 p.m. in the City Hall Council Chambers located at 420 Capitola Avenue, Capitola.

**Agenda and Agenda Packet Materials:** The Planning Commission Agenda and complete Agenda Packet are available on the Internet at the City's website: [www.cityofcapitola.org](http://www.cityofcapitola.org). Agendas are also available at the Capitola Branch Library, 2005 Wharf Road, Capitola, on the Monday prior to the Thursday meeting. Need more information? Contact the Community Development Department at (831) 475-7300.

**Agenda Materials Distributed after Distribution of the Agenda Packet:** Materials that are a public record under Government Code § 54957.5(A) and that relate to an agenda item of a regular meeting of the Planning Commission that are distributed to a majority of all the members of the Planning Commission more than 72 hours prior to that meeting shall be available for public inspection at City Hall located at 420 Capitola Avenue, Capitola, during normal business hours.

**Americans with Disabilities Act:** Disability-related aids or services are available to enable persons with a disability to participate in this meeting consistent with the Federal Americans with Disabilities Act of 1990. Assisted listening devices are available for individuals with hearing impairments at the meeting in the City Council Chambers. Should you require special accommodations to participate in the meeting due to a disability, please contact the Community Development Department at least 24 hours in advance of the meeting at (831) 475-7300. In an effort to accommodate individuals with environmental sensitivities, attendees are requested to refrain from wearing perfumes and other scented products.

**Televised Meetings:** Planning Commission meetings are cablecast "Live" on Charter Communications Cable TV Channel 8 and are recorded to be replayed on the following Monday and Friday at 1:00 p.m. on Charter Channel 71 and Comcast Channel 25. Meetings can also be viewed from the City's website: [www.cityofcapitola.org](http://www.cityofcapitola.org).



**DRAFT MINUTES  
CAPITOLA PLANNING COMMISSION  
SPECIAL MEETING  
THURSDAY, SEPTEMBER 1, 2016  
6 P.M. – CAPITOLA CITY COUNCIL CHAMBERS**

**1. ROLL CALL  
AND PLEDGE OF ALLEGIANCE**

Commissioner Linda Smith: Present, Commissioner Gayle Ortiz: Present, Commissioner Edward Newman: Present, Chairperson TJ Welch: Present, Commissioner Susan Westman: Present.

**2. ORAL COMMUNICATIONS**

**A. Additions and Deletions to Agenda**

Public comment was added to accommodate members of the public who arrived early to the regular meeting.

**B. Public Comment**

Maureen Smith, resident, updated the commission on responses to concerns about cell towers at locations in other jurisdictions.

Marylin Garrett spoke to concerns about health impacts of cell tower radiation and the proliferation of cell facilities.

**3. APPROVAL OF MINUTES**

**A. Planning Commission Minutes of the Special Meeting of July 21, 2016**

<b>RESULT:</b>	<b>ACCEPTED [4-0]</b>
<b>MOVER:</b>	Gayle Ortiz, Commissioner
<b>SECONDER:</b>	Linda Smith, Commissioner
<b>AYES:</b>	Smith, Ortiz, Newman, Welch
<b>RECUSED:</b>	Westman

**B. Planning Commission Minutes of the Special Meeting of Aug. 4, 2016**

<b>RESULT:</b>	<b>ACCEPTED [UNANIMOUS]</b>
<b>MOVER:</b>	Gayle Ortiz, Commissioner
<b>SECONDER:</b>	Susan Westman, Commissioner
<b>AYES:</b>	Smith, Ortiz, Newman, Welch, Westman

**4. PUBLIC HEARINGS**

**A. Zoning Code Update                      All Properties within Capitola**

Continuation of Comprehensive Update to the City of Capitola Zoning Code (Municipal Code Chapter 17)

The Zoning Code serves as the Implementation Plan of the City's Local Coastal Program and therefore must be certified by the Coastal Commission.

Environmental Determination: Addendum to the General Plan Update EIR

Property: The Zoning Code update affects all properties within the City of Capitola.

Representative: Katie Cattan, Senior Planner, City of Capitola

Minutes Acceptance: Minutes of Sep 1, 2016 6:00 PM (Approval of Minutes)

Senior Planner Katie Herlihy Cattan presented recent revisions to the historic preservation section, noting language was changed to make it more accessible and readable. It includes a clarification of the findings required. Generally the commissioners were very pleased with the changes. They offered specific corrections, glossary additions, and relocations (detailed following). There was considerable discussion about the role and code reference to the 1986 list of potentially historic structures and whether property owners should be noticed that their properties are included. Since the list has been in use, the majority of the commission supported its inclusion without additional notification or action.

The special meeting was recessed at 7 p.m. to hold the regular meeting, and resumed at 8:05 p.m. Additional discussion covered the public notice and hearing section with specific direction below.

### Chapter 17.84 Historic Preservation

17.160 Page 160-1 Additional Glossary Terms:

Planning Commission Direction: Add the following terms to the Glossary:

1. Potential Historic Resource
2. Four Treatments for Historic Resources (Preservation, Rehabilitation, Restoration, and Reconstruction)
  - a. Preservation: To stabilize a building or structure, retain most or all of its historic fabric, and maintain the current look.
  - b. Rehabilitation: Update a building for its current or a new use. Rehabilitation emphasizes retention and repair of historic materials and allows replacement of materials that are in poor condition.
  - c. Restoration: To take a building back to an earlier time by removing later features. Restoration centers on retaining materials from the most significant period in the property's history.
  - d. Reconstruction: To bring back a building that no longer exists or cannot be repaired. Reconstruction recreates a non-surviving building or one that exists now, but is extremely deteriorated and un-salvageable.

17.84 Page 81-1 through 84-8 Rename Architectural Historian

17.? Page > Add process for Historic Structures review  
and Explain Architectural Historian Consultant

Planning Commission Direction: Remove the long explanative title utilized throughout Chapter 17.84 of City Contracted State Certified Architectural Historian. Change reference to Architectural Historian.

Update Chapter 17.?: to add information on City Contracted State Certified Architectural Historian. Specify that they must be state certified and familiar with the City of Capitola. Add step in design permit for historic that the design be reviewed by Historian prior to design review committee.

17.84.030.B.4 Page 84-2 Request to Remove Designation

Planning Commission Direction: Replace language with better description utilized in 17.84.040.C.

17.84.030.C Page 84-2 Reference to DRP523

Planning Commission Direction: Add DPR523 "or equivalent"

17.84.040 Page 84-3 Change title

Planning Commission Direction: Maintenance of "list of" Potentially Historic Resources

17.84.060.B Page 84-4 Change title

Planning Commission Direction: Change "When Required" to "Requirement for"

17.84.060.C Page 84-4 Change title

Planning Commission Direction: Change "When Required" to "Requirement for"



17.84.060.D Page 84-4 Reference to historic structures list is incorrect.  
Planning Commission Direction: Change to “Potential Historic Resource”

17.84.060.D Page 84-4 Section D belongs under C as #3.  
Planning Commission Direction: Move D to C3. Start section with Potential Historic Resource Assessment and Consultation. ...

17.84.060.F Page 84-5 Terminology and Definitions  
Planning Commission Direction: Utilize correct treatment term and define terms  
1. Change title to: Exception for Preservation and In-Kind Rehabilitation  
2. Change first sentence to: “is not required for preservation or rehabilitation due to damage to ...”  
3. Change second sentence to: “The rehabilitation shall be in-kind...”

17.84.070 Page 84-6 Reorder Review Authority to include Planning Commission recommendation  
Planning Commission Direction: Reorder section so Planning Commission recommendation is listed in correct sequence prior to City Council action.

### Chapter 17.148 Public Notice and Hearing

Planning Commission General Comment: Do not advertise anything in the newspaper that is not required by state law.

Table 17.148-1 Page 148-2 Removal of Designated Historic Structure  
Planning Commission Direction: Add removal of structure from Designate Historic Structures List. Staff Note: Removal of potentially historic structures from list does not require noticing; therefore, is not listed in table.

17.148.030 Page 148-4 Title is confusing.  
Planning Commission Direction: Rename so easy for user to understand Suggest: Notice for Minor Use Permits and Administrative Design Permits

### Chapter 17.160.020 Glossary

General Comment: Update zoning district that allows Automobile Dealerships to require the majority of cars for sale to be new cars. (ben please note where you put this update. In CC zone as a footnote. I'd prefer not to see it in the glossary because it is a regulation)

17.160.020.A.2 Combine “Abutting” with “Adjacent”  
17.160.020.D.3 Remove “a” after the word outdoor  
17.160.020.E.1.a Add breweries, tasting rooms, wine bars as examples of bars and lounges.  
17.160.020.E.2 “Easement” means an interest in the land of another for a specific purpose. An easement provides a non-possessory limited right, privilege or restriction over a property in favor of the easement holder”  
17.160.020.L.10 Delete. Change Lot of Record to “Lot” and Reference Parcel P.1  
17.160.020.S.5 Remove.

Add: plate height with diagram, auto dealership display, transient rental say see vacation rental. Courtyard, valet space

<b>RESULT:</b>	<b>CONTINUED [UNANIMOUS]</b>	<b>Next: 9/19/2016 6:00 PM</b>
<b>MOVER:</b>	Susan Westman, Commissioner	
<b>SECONDER:</b>	Linda Smith, Commissioner	
<b>AYES:</b>	Smith, Ortiz, Newman, Welch, Westman	

## 5. ADJOURNMENT

Minutes Acceptance: Minutes of Sep 1, 2016 6:00 PM (Approval of Minutes)

Approved by the Planning Commission at the Special Meeting of October 6, 2016.

---

Linda Fridy, Minutes Clerk

Minutes Acceptance: Minutes of Sep 1, 2016 6:00 PM (Approval of Minutes)



**DRAFT MINUTES  
CAPITOLA PLANNING COMMISSION  
SPECIAL MEETING  
MONDAY, SEPTEMBER 19, 2016  
6 P.M. – CAPITOLA CITY COUNCIL CHAMBERS**

**1. ROLL CALL  
AND PLEDGE OF ALLEGIANCE**

Commissioner Linda Smith: Present, Commissioner Gayle Ortiz: Present, Commissioner Edward Newman: Present, Chairperson TJ Welch: Present, Commissioner Susan Westman: Present.

**2. ORAL COMMUNICATIONS**

**A. Additions and Deletions to Agenda**

None

**B. Public Comments**

None

**C. Commission Comments**

Commissioner Westman noted that the new zoning map indicates that the east side of Riverview Avenue and Blue Gum are mistakenly classified as Mixed Use Neighborhood. The map should be update to maintain R-1 Zoning.

**D. Staff Comments**

None

**3. PUBLIC HEARINGS**

**A. Zoning Code Update                      All Properties within Capitola**

Continuation of Comprehensive Update to the City of Capitola Zoning Code (Municipal Code Chapter 17). Review Transient (Vacation) Rental Overlay and consider whether the overlay zone should be modified as part of the Zoning Code Update to include additional properties on Capitola Avenue and Blue Gum Avenue to Riverview Drive and the East Side of El Camino Medio. No action will be taken to modify the boundaries of the TRO zone at this time; however, the Planning Commission may recommend that the City Council revise the map at a future publicly noticed hearing.

The Zoning Code serves as the Implementation Plan of the City's Local Coastal Program and therefore must be certified by the Coastal Commission.

Environmental Determination: Addendum to the General Plan Update EIR

Property: The Zoning Code update affects all properties within the City of Capitola.

Representative: Katie Cattan, Senior Planner, City of Capitola

Vacation Rental Zone expansion discussion

Commissioner Newman noted that he has modifications to clean up the terminology utilized. He will meet with staff independently to provide them with a list.

Commissioner Westman noted that of the properties identified on the map, not all properties are eligible for a public parking space. She suggested that the requirement for parking specify "if provided" after Beach and Village Parking section.

Minutes Acceptance: Minutes of Sep 19, 2016 6:00 PM (Approval of Minutes)

Commissioner Welch asked questions related to properties that rent outside the TRO as a vacation rental for 30 days and if they can be required to apply for a business license. Staff will follow up on question.

Vacation Rental Map discussion

Commissioner Westman is fine with Capitola Avenue being included in the rental overlay, but not with Blue Gum properties since they do not have parking and are not eligible for City parking space.

Commissioner Ortiz is not in favor of expansion. She is concerned because expanding permit parking is an issue the impacts everyone around the use. She also noted concern for making modification to the TRO (Transient Occupancy) ordinance due to other cities being sued by AirBnB for revisions. Would like the attorney to weigh in on this issue. Director Grunow will report back after talking with the attorney.

Commissioner Smith suggested getting input from everyone in the neighborhood. She also noted that there are only a few places that rent long-term and expanding the district would remove even long-term rental opportunities.

Chairperson Welch opened the Public Hearing.

The first area for discussion is the area along Capitola Avenue and Blue Gum Avenue. Local resident Ron Graves said he lives between two homes who rent under 30 days, and he finds no issue because they have parking. The ones being considered on Blue Gum have no parking and would create issues. He also noted that the definition for vacation rental bothered him with the idea of allowing people to "swap houses," since these create bigger issues. Capitola Avenue should be included. Blue Gum should be removed. Do not allow TRO where there is no parking.

Local property owner Dan Gomez, said he would like to rent to students who are around for the entire year, but that isn't the case. Many people do not stay year round because the summer months are more expensive. All properties shown along Capitola Avenue should be included in TRO. He also noted that he has ample parking at 419 Capitola Avenue.

PC recommendation: Include Capitola Avenue properties north of the trestle if they meet parking on-site, but do not include properties along Blue Gum Avenue.

The second area under consideration is the expansion along El Camino Medio. Chairperson Welch opened the Public Hearing.

Local resident Bob Edgren spoke on behalf of several owners on El Camino Medio. He stated that the neighborhood does not want it. Currently a quaint, quiet street.

The owner of 117 Central spoke. She is located just behind the proposed expansion area. Their bedroom overlooks the area and she is opposed due to noise.

Local resident Ron Graves mentioned that 216 El Camino was the first B&B ever in Capitola. It never received a complaint.

PC recommendation: Do not expand the boundary along El Camino Medio.

The Planning Commission provided staff with the following edits to the Draft Zoning Code:

17.40.030 Page 40-8. Staff edit.

Add reference Less than 30 days within VRU section. It is listed in the definition of vacation rental but should be easily referenced within the chapter.

17.40.030.D Page 40-8. Commissioner Newman Edit:  
 Planning Commissioner Direction: Modify as follows: "Required Permit. Each vacation rental unit is required to obtain a vacation rental permit, as a Minor Permit, in addition to registering each unit with the City as a business. This includes obtaining a business license, renewable annually, and transient occupancy tax registration.

17.40.030.E.2 Page 40-8 Commissioner Newman Edit  
 Planning Commissioner Direction: Delete #2. Now requirement is in 17.40.030.D.

17.40.030.E.3 Page 40-8 Commissioner Newman Edit  
 Planning Commission Direction: Modify as follows "2. "Permit holders must submit monthly to the City a completed transient occupancy tax report and payment of all tax owing."

17.40.030.E.4 Page 40-8 Parking Lot Reference  
 Planning Commission Direction: Add "Beach and Village Parking Lots 1 and 2" and "if eligible" to second sentence "Parking may be on-site or within the Beach and Village Parking Lot 1 or 2 with proof of permit, if eligible."

17.40.030.E.7 Page 40-8 Commissioner Newman Edit  
 Planning Commissioner Direction: Modify as follows: "Each unit must post the vacation rental permit in a visible location within the unit. The vacation rental permit will include a permit number, conditions of approval, and space to write the contact information for the responsible party."

17.40.030.E.8 Page 40-8 Commissioner Newman Edit  
 Planning Commissioner Direction: Modify as follows: "7. If the unit is advertised on the internet, the first line of the posting must include the vacation rental permit number for City reference."

Follow up: Chair Welch asked if the City can require a business license for properties that rent home as a vacation rental for more than 30 days. (Note: Attorney email on 9.20.2016)

Follow up: Planning Commission asked about the following scenario. A property owner has a vacation rental and valid City transient rental permit. The property is managed by rental agency under their business license (ie. Beach House Rentals). If the property owner also manages the property independently on AirBNB, do they need to have a separate business license? (Note: Attorney email on 9.20.2016)

17.76.040.B.1 Figure 17.60-1. Page 76-9 Figure # incorrect  
 PC Direction: The figure should be update from "17.60-1" to "17.76-1"

17.76.050.B Page 76-12 Include Shared Parking in village  
 Planning Commission Direction: Update to allow Shared Parking in the Mixed Use Village as long as there is parking onsite.

17.76.050.F. Page 76-13. Define Valet Parking Space  
 Planning Commission Direction: Add definition for Valet Parking Space to glossary.

17.76.050.F Page 76-13. Remove on-site  
 Planning Commission Direction: Update to remove "on-site" and keep off-site. Note this is opposite of direction provided at previous meeting.

17.76.060.E.3 Page 76-17 Reword

Planning Commission Direction: Update to say “The minimum size of an uncovered...”

17.76.080.G. Page 76-21 Rack Design

Planning Commission Direction: Move the new section on creative design under 17.73.080.G Rack Design. Remove requirement for “upright position.”

<b>RESULT:</b>	<b>CONTINUED [UNANIMOUS]</b>	<b>Next: 10/6/2016 6:00 PM</b>
<b>MOVER:</b>	Susan Westman, Commissioner	
<b>SECONDER:</b>	TJ Welch, Chairperson	
<b>AYES:</b>	Smith, Ortiz, Newman, Welch, Westman	

#### 4. DIRECTOR'S REPORT

Director Grunow discussed future schedule with the Planning Commission.

#### 5. COMMISSION COMMUNICATIONS

Commissioner Smith will be gone for November meetings.

Commissioner Westman would like to make sure the public can review the code before the Planning Commission votes on it.

#### 6. ADJOURNMENT

Approved by the Planning Commission at the special meeting of October 6, 2016.

Minutes Acceptance: Minutes of Sep 19, 2016 6:00 PM (Approval of Minutes)



## STAFF REPORT

TO: PLANNING COMMISSION

FROM: COMMUNITY DEVELOPMENT

DATE: OCTOBER 6, 2016

SUBJECT: **Zoning Code Update                      All Properties within Capitola**

Continuation of Comprehensive Update to the City of Capitola Zoning Code (Municipal Code Chapter 17).

The Zoning Code serves as the Implementation Plan of the City's Local Coastal Program and therefore must be certified by the Coastal Commission.

Environmental Determination: Addendum to the General Plan Update EIR

Property: The Zoning Code update affects all properties within the City of Capitola.

Representative: Katie Cattan, Senior Planner, City of Capitola

**BACKGROUND:** The draft zoning code was released on February 4, 2016, for extended public review and comment period. The Planning Commission began the review of the draft zoning code on March 3 and held subsequent meetings on March 17, April 18, April 21, May 5, May 16, May 19, June 13, June 27 July 21, August 4, September 1, and September 19. The draft code, zoning map, and previous staff reports with attachments are available online at: <http://www.cityofcapitola.org/communitydevelopment/page/zoning-code-update>.

**DISCUSSION:** The draft zoning code has been reviewed sequentially from beginning to end, except for Chapter 17.104: Wireless. A redlined draft code with all Planning Commission edits is included as Attachment 1. Hardcopies of the redlined draft were distributed to the Planning Commission on September 23<sup>rd</sup> in preparation for the October 6<sup>th</sup> meeting. The list of all requested modifications to the draft code and redlines are included as Attachment 2.

The remaining chapter to be reviewed by Planning Commission is Chapter 17.104 Wireless (Attachment 3). This will be reviewed first by the Planning Commission during the October 6<sup>th</sup> meeting.

Staff also updated Chapter 17.28 Visitor Serving to clarify that there is a visitor serving overlay and visitor serving base zone (Section 17.28.010.B.5, Page 28-1). The visitor serving map in figure 17.28-1 was also amended to include the visitor serving base zone, visitor serving overlay, add the Inn at Depot Hill property as visitor serving, and remove the property north of Rispin from the visitor serving overlay.

Zoning Map



The zoning map has also been update to include edits that have been identified since the February 4<sup>th</sup> release (Attachment 4). Attachment 5 is map that was released on February 4<sup>th</sup> with highlights of the areas that have been modified in the updated map.

#### Zone Changes

All the changes to the zoning code that are proposed from the existing adopted map to the new zoning map are listed in Attachment 6.

During the October 6, 2016 special meeting, the Planning Commission will direct staff to make any additional changes to the draft code and zoning map. Upon the conclusion of the meeting, staff will request the Planning Commission make a recommendation to the City Council. The Planning Commission will have an opportunity to review the zoning code and zoning map in a future public hearing once all edits are received from the City Council. The Planning Commission will make a final recommendation to the City Council during this future public hearing.

**CEQA:** An Addendum to the General Plan Update Environmental Impact Report (EIR) has been prepared (Attachment 7).

**RECOMMENDATION:** That the Planning Commission recommend that the City Council approve the Addendum to the General Plan Update EIR and adopt the Zoning Code update as modified.

#### **ATTACHMENTS:**

1. Draft Zoning Code with Planning Commission Redlines
2. 17.104 Wireless
3. List of Planning Commission requested changes
4. Updated Zoning Map 10/06/2016
5. Redlined Changes to February 4, 2016 Zoning Map
6. List of Proposed Rezoned Properties
7. GPU EIR Addendum\_Zoning Ordinance

Prepared By: Katie Cattan  
Senior Planner

# PART 1

## Enactment and Applicability

---

### Chapter 17.04 - Purpose and Effect of Zoning Code.....04-1

- 17.04.010 Title and Authority
- 17.04.020 Purpose of the Zoning Code
- 17.04.030 Relationship to the General Plan
- 17.04.040 Applicability of the Zoning Code

### Chapter 17.08 - Interpretation..... 08-1

- 17.08.010 Purpose
- 17.08.020 Authority
- 17.08.030 Rules of Interpretation
- 17.08.040 Procedures for Interpretation/Determinations
- 17.08.050 Zoning Code Enforcement

### Chapter 17.12 - Zoning Districts and Map..... 12-1

- 17.12.010 Purpose
- 17.12.020 Zoning Districts
- 17.12.030 Zoning Map



## Chapter 17.04 – PURPOSE AND EFFECT OF ZONING CODE

### Sections:

- 17.04.010 Title and Authority
- 17.04.020 Purpose of the Zoning Code
- 17.04.030 Relationship to the General Plan
- 17.04.040 Applicability of the Zoning Code

### 17.04.010 Title and Authority

Title 17 of the Capitola Municipal Code shall be known and cited as the “Capitola Zoning Code” and referred to in this title as “the Zoning Code.” The Zoning Code is adopted pursuant to the authority in Section 65850 of the California Government Code.

### 17.04.020 Purpose of the Zoning Code

**A. General.** The purpose of the Zoning Code is to implement the General Plan and to protect the public health, safety, and welfare.

**B. Specific.** The Zoning Code is intended to:

1. Preserve and enhance Capitola’s small-town feel and coastal village charm.
2. Ensure that all development exhibits high-quality design that supports a unique sense of place.
3. Protect and enhance the quality of life in residential neighborhoods.
4. Encourage active and inviting commercial and mixed-use areas.
5. Support a vibrant, diverse, and dynamic local economy.
6. Allow for a broad range of housing choices that meets the needs of all segments of the community.
7. Protect and enhance natural resources that contribute to Capitola’s unique identity and scenic beauty.
8. Maintain and enhance coastal access and visitor-serving facilities and services.
9. Protect and preserve the Capitola’s historic resources.
10. Support a balanced transportation system that accommodates the needs of automobiles, pedestrians, ~~and~~ bicycles, and other forms of transportation.

### 17.04.030 Relationship to the General Plan

The Zoning Code implements the General Plan by regulating the use of land and structures in Capitola. If the Zoning Code conflicts with the General Plan, the General Plan governs.

**17.04.040 Applicability of the Zoning Code**

- A. Applicability to Property.** The Zoning Code applies to all land, uses, and structures within the Capitola city limits.
- B. Compliance with Regulations.** All uses, structures, and development activity in Capitola shall comply with the Zoning Code.
- C. Conflicting Regulations.** Where conflict occurs with other ~~C~~city regulations or with ~~s~~State or federal laws, higher law shall control over lower law unless local variation is permitted. Where conflicting laws are of equal stature, the more restrictive shall control unless otherwise specified in the Zoning Code or in ~~s~~State or federal law.

## Chapter 17.08 – INTERPRETATION

### Sections:

- 17.08.010 Purpose
- 17.08.020 Authority
- 17.08.030 Rules of Interpretation
- 17.08.040 Procedures for Interpretation/Determinations
- 17.08.050 Zoning Code Enforcement

### 17.08.010 Purpose

This chapter establishes rules and procedures for interpreting the Zoning Code to ensure that it is applied and enforced in a consistent manner.

### 17.08.020 Authority

The City Council delegates to the Community Development Director and the Director's designees the authority in accordance with 17.08.040 to interpret the meaning and applicability of all provisions in the Zoning Code.

### 17.08.030 Rules of Interpretation

**A. General Rules.** Rules of interpretation in Municipal Code Chapter 1.04 (General Provisions) apply to the Zoning Code. The following general rules also apply to the interpretation and application of the Zoning Code.

1. In the event of any conflict between the provisions of this Zoning Code, the most restrictive requirement shall control.
2. Where there is a conflict between text and any figure, illustration, graphic, heading, map, table, or caption, the text governs.
3. The words “shall,” “will,” “is to,” and “are to” are mandatory. “Should” means a regulation that is not mandatory, but must be either fulfilled or the applicant must demonstrate an alternative that fulfills the intent of the regulation or that a non-economic hardship makes compliance infeasible. “May” is permissive.
4. The following conjunctions are interpreted as follows
  - a. “And” means that all items or provisions so connected apply.
  - b. “Or” means that all items or provisions so connected apply singularly or in any combination.
  - c. “Either . . . or” means that one of the items or provisions so connected apply singularly, but not in combination.
5. All officials, bodies, agencies, ordinances, policies, and regulations referred to in the Zoning Code are those of Capitola unless otherwise noted.

- B. Calendar Days.** Numbers of days specified in the Zoning Code are continuous calendar days unless otherwise noted. Where the last of a number of days falls on a holiday or weekend, time limits are extended to the following working day.
- C. Land Use Regulation Tables.** Land use regulation tables in Part 2 (Zoning Districts and Overlay Zones) establish permitted land uses within each zoning district. Notations within these tables have the following meanings:
1. **Permitted Uses.** A “P” means that a use is permitted by right in the zoning district and is not subject to discretionary review and approval.
  2. **Administrative Permit.** An “A” means the use is permitted with the approval of an Administrative Permit.
  3. **Minor Use Permit.** An “M” means that a use requires approval of a Minor Use Permit.
  4. **Conditionally Permitted Uses.** A “C” means that a use requires approval of a Conditional Use Permit.
  5. **Uses Not Allowed.** A “-” means that a use is not allowed in the zoning district.



**Note:** Procedures and criteria for addressing unlisted land uses in Subsection D below are new.

- D. Unlisted Land Uses.** If a proposed land use is not listed in the Zoning Code, the use is not permitted except as follows:
1. An unlisted use is not permitted if the use is listed as a permitted use in one or more other zoning districts. In such a case, the absence of the use in the zoning district within the land use table means that the use is prohibited in the zoning district.
  2. The Community Development Director may determine that an unlisted proposed use is equivalent to a permitted or conditionally permitted use if all of the following findings can be made:
    - a. The use is similar to other uses allowed in the zoning district.
    - b. The density or intensity of the use is similar to other uses in the zoning district.
    - c. The use is compatible with permitted or conditionally permitted uses in the zoning district.
    - d. The use will meet the purpose of the zoning district.
    - e. The use is consistent with the goals and policies of the General Plan.
    - f. The use will not be detrimental to the public health, safety, or welfare.
  3. When the Community Development Director determines that a proposed use is equivalent to a listed use, the proposed use shall be treated in the same manner as the listed use with respect to development standards, permits required, and all applicable requirements of the Zoning Code.



**E. Zoning Map Boundaries.** Where uncertainty exists as to the boundaries of zoning districts as shown on the Zoning Map, the following rules apply:

1. Boundaries shown as approximately following the centerlines of streets, highways, or alleys are construed to follow the centerlines.
2. Boundaries shown as approximately following platted lot lines are construed as following the lot lines.
3. Boundaries shown as approximately following city limits are construed as following city limits.
4. Boundaries shown following railroad lines are construed to be midway between the main tracks.
5. In unsubdivided property or where a zoning district boundary divides a parcel, the location of the boundary are determined by the use of the scale appearing on the Zoning Map.
6. In case further uncertainty exists, the Community Development Director shall determine the exact location of the boundaries. The Director's decision may be appealed to the Planning Commission to determine the exact location of the boundaries.

**F. Parcels Containing Two or More Zoning Districts.**

1. For parcels containing two or more zoning districts ("split zoning"), the location of the zoning district boundary shall be determined by the Community Development Director. The Director's decision may be appealed to the Planning Commission to determine the exact location of the boundaries.
2. For parcels containing two or more zoning districts, the regulations for each zoning district shall apply within the zoning district boundaries as identified on the Zoning Map.

#### 17.08.040 Procedures for Interpretation/Determinations



**Note:** Procedures for responding to Zoning Code interpretation requests in Section 17.08.040 are new.

**A. Request for Interpretation.** The Community Development Director shall respond in writing to written requests for interpretation of the Zoning Code if the requested interpretation would substantially clarify an ambiguity which interferes with the effective administration of the Zoning Code. The following procedures apply for a request for interpretation:

1. The request shall be in writing, shall identify the provision to be interpreted, and shall be accompanied by the fee identified in the latest Fee Schedule.

2. The request shall provide any information that the Director requires to assist in its review.
3. The Director shall respond to an interpretation request within 30 days of receiving the request.

- B. Form and Content of Interpretation.** Official interpretations prepared by the Director shall be in writing, and shall quote the Zoning Code provisions being interpreted. The interpretation shall describe the circumstance that caused the need for the interpretation.
- C. Official Record of Interpretations.** An official record of interpretations shall be kept and updated regularly by the Community Development Department. The record of interpretations shall be indexed by the number of the section that is the subject of the interpretation and made available for public inspection during normal business hours.
- D. Referral to Planning Commission.** The Director may refer any request for interpretation of the Zoning Code to the Planning Commission for review and interpretation.
- E. Appeals.** Any official interpretation prepared by the Director may be appealed to the Planning Commission. The Planning Commission's interpretation may be appealed to the City Council. Appeals shall be accompanied by the fee identified in the latest Fee Schedule.

#### **17.08.050 Zoning Code Enforcement**

Enforcement of the Zoning Code shall occur in a manner consistent with Capitola Municipal Code Title 4 (General Municipal Code Enforcement).

## Chapter 17.12 – ZONING DISTRICTS AND MAP

### Sections:

- 17.12.010 Purpose
- 17.12.020 Zoning Districts
- 17.12.030 Zoning Map

### 17.12.010 Purpose

This chapter identifies the zoning districts that apply to land within the Capitola city limits and establishes the official Capitola Zoning Map.

### 17.12.020 Zoning Districts

- A. Base Zoning Districts.** Capitola is divided into zoning districts that implement the General Plan Land Use Map as shown in Table 17.12-1.



**Note:** There have been some changes to existing zoning districts and overlay zones as shown in Table 17.12-1 and Table 17.12.-2. Changes include creating a new Neighborhood Mixed Use zoning districts for portions of Capitola Road, Bay Avenue, and Capitola Avenue, distinguishing between the Community Commercial and Regional Commercial zoning districts along 41<sup>st</sup> Avenue, deleting the Automatic Review overlay, and changing the Archaeological/Paleontological Resources overlay and Geological Hazards overlay into citywide standards.

**TABLE 17.12-1: BASE ZONING DISTRICTS**

Zoning District Symbol	Name of Zoning District	General Plan Land Use Designation
<b>Residential Zoning Districts</b>		
R-1	<del>Single-Family</del> Residential <u>Single-Family</u>	Single-Family Residential (R-SF)
RM-L	<del>Multi-Family</del> Residential <u>Multi-Family</u> , Low Density	Multi-Family Residential (R-MF)
RM-M	<del>Multi-Family</del> Residential <u>Multi-Family</u> , Medium Density	
RM-H	<del>Multi-Family</del> Residential <u>Multi-Family</u> , High Density	
MH	Mobile Home Park	Mobile Home Park (MH)
<b>Mixed-Use Zoning Districts</b>		

Zoning District Symbol	Name of Zoning District	General Plan Land Use Designation
MU-V	<del>Village</del> -Mixed Use, <u>Village</u>	Village Mixed-Use (MU-V)
MU-N	<del>Neighborhood</del> -Mixed Use, <u>Neighborhood</u>	Neighborhood Mixed-Use (MU-N)
<b>Commercial and Industrial Zoning Districts</b>		
C-C	<del>Community</del> -Commercial, <u>Community</u>	Community Commercial (C-C)
C-R	<del>Regional</del> -Commercial, <u>Regional</u>	Regional Commercial (C-R)
I	Industrial	Industrial (I)
<b>Other Zoning Districts</b>		
VS	Visitor Serving	Visitor Accommodations (VA)
CF	Community Facility	Public/Quasi-Public Facility (P/QP)
P/OS	Parks and Open Space	Parks and Open Space (P/OS)
PD	Planned Development	N/A

**B. Overlay Zones.** The Zoning Code and Zoning Map include the overlay zones shown in Table 17.12-2. Overlay zones impose additional regulations on properties beyond what is required by the underlying base zoning district.

**TABLE 17.12-2: OVERLAY ZONES**

Overlay Zone Symbol	Name of Overlay Zone
-AH	Affordable Housing
-VRU	Vacation Rental Use
-VR	Village Residential
-CZ	Coastal Zone

### 17.12.030 Zoning Map

**A. Adoption.** The City Council hereby adopts the Capitola Zoning Map (“Zoning Map”), which establishes the boundaries of all base zoning districts and overlay zones provided for in the Zoning Map.

- B. Incorporation by Reference.** The Zoning Map, including all legends, symbols, notations, references, and other information shown on the map, is incorporated by reference and made a part of the Zoning Code.
- C. Location.** The Zoning Map is kept, maintained, and updated electronically by the Community Development Department, and is available for viewing by the public at the Department ~~and on the official City of Capitola website.~~

## PART 2

# Zoning Districts and Overlay Zones

---

<b>Chapter 17.16 - Residential Zoning Districts.....</b>	<b>16-1</b>
17.16.010 Purpose of the Residential Zoning Districts	
17.16.020 Land Use Regulations	
17.16.030 Development Standards	
<b>Chapter 17.20 - Mixed Use Zoning Districts.....</b>	<b>20-1</b>
17.20.010 Purpose of the Mixed Use Zoning Districts	
17.20.020 Land Use Regulations	
<u>17.20.030 Development Standards – Mixed Use Village Zoning District</u>	
<u>17.20.040 Development Standards – Mixed Use Neighborhood Zoning District</u>	
<del>17.20.030 Development Standards</del>	
<b>Chapter 17.24 - Commercial and Industrial Zoning Districts.....</b>	<b>24-1</b>
17.24.010 Purpose of the Commercial and Industrial Zoning Districts	
17.24.020 Land Use Regulations	
17.24.030 Development Standards	
<u>17.24.040 Residential Mixed Use Development in Commercial Zoning Districts</u>	
<b>Chapter 17.28 - Visitor Serving Zoning Districts.....</b>	<b>28-1</b>
17.28.010 Purpose of the Visitor Serving Zoning Districts	
17.28.020 Dual Zoning	
17.28.030 Land Use Regulations	
17.28.040 Development Standards	
<b>Chapter 17.32 - Special Purpose Zoning Districts.....</b>	<b>32-1</b>
17.32.010 Purpose of the Special Purpose Zoning Districts	
17.32.020 Land Use Regulations	
17.32.030 Development Standards	
<b>Chapter 17.36 - Planned Development Zoning District.....</b>	<b>36-1</b>
17.36.010 Purpose of the Planned Development Zoning District	
17.36.020 Where Allowed	
17.36.030 Permitted Land Uses	
17.36.040 Development Standards	

## PART 2 CONTENTS

- 17.36.050 Required Approvals
- 17.36.060 ~~Preliminary Development Plans~~ Conceptual Review
- 17.36.070 Planned Development Rezoning
- 17.36.080 ~~Final~~ Development Plans

**Chapter 17.40 - Residential Overlay Zones..... 40-1**

- 17.40.010 Purpose
- 17.40.020 Affordable Housing (-AH) Overlay Zone
- 17.40.030 Vacation Rental Use (-VRU) Overlay Zone
- 17.40.040 Village Residential (-VR) Overlay Zone

**Chapter 17.44 - Coastal Overlay Zone..... 44-1**

- 17.44.010 Purpose
- 17.44.020 Definitions
- 17.44.030 Relationship to Base Zoning Districts
- 17.44.040 Allowed Land Uses
- 17.44.050 Development Standards
- 17.44.060 Coastal Permit Requirements
- 17.44.070 Coastal Permit Exemptions
- 17.44.080 Categorical Exclusions
- 17.44.090 Challenges to City Determinations
- 17.44.100 Application Submittal
- 17.44.110 Public Notice and Hearing
- 17.44.120 Findings for Approval
- 17.44.130 Notice of Final Action
- 17.44.140 Appeals
- 17.44.150 Permit Issuance
- 17.44.160 Emergency Permits
- 17.44.170 Coastal Permit Amendments



## Chapter 17.16 – RESIDENTIAL ZONING DISTRICTS

### Sections:

- 17.16.010 Purpose of the Residential Zoning Districts
- 17.16.020 Land Use Regulations
- 17.16.030 Development Standards

### 17.16.010 Purpose of the Residential Zoning Districts

**A. General.** The purpose of the residential zoning districts is to support attractive, safe, and friendly neighborhoods consistent with Capitola's intimate small-town feel and coastal village charm. Development within the residential zoning districts features high quality design that enhances the visual character of the community. The mass, scale, and design of new homes are compatible with existing homes in neighborhoods and are carefully designed to minimize impacts to existing homes. Residential zoning districts contain a range of housing types and community facilities to support diverse and complete neighborhoods with a high quality of life for residents.

### B. Specific.

1. ~~Single-Family Residential~~ **Residential Single-Family (R-1) Zoning District.** The purpose of the R-1 zoning district is to protect and enhance the unique qualities of individual neighborhoods in Capitola. The R-1 zoning district allows for variation in development standards based on the existing development patterns within these neighborhoods. New development respects the existing scale, density, and character of neighborhoods to strengthen Capitola's unique sense of place.
2. ~~Residential Multi-Family Residential~~ **(RM) Zoning District.** The purpose of the RM zoning district is to accommodate a range of housing types to serve all Capitola residents. The RM zoning districts allows single-family and multi-family housing at higher densities to maintain and increase the supply of affordable housing choices. Housing in the RM zoning districts ~~is~~ will be carefully designed to enhance Capitola's unique identity and to minimize impacts on adjacent land uses and structures. The RM zone is divided into three subzones (RM-L, RM-M, and RM-H) allowing for a range of permitted residential densities.
3. **Mobile Home Park (MH) Zoning District.** The MH zone provides areas for exclusive development of mobile home parks. Mobile home parks provide a valuable source of affordable housing serving Capitola's lower-income and senior residents.

### 17.16.020 Land Use Regulations

**A. Permitted Land Uses.** Table 17.16-1 identifies land uses permitted in the residential zoning districts.



**Note:** Some land use terms in the existing Zoning Code have been changed in the updated Zoning Code to reflect current usage and ~~S~~state law. Despite this change, permitted land uses in the residential zoning districts have generally remained the same.

**TABLE 17.16-1: PERMITTED LAND USES IN THE RESIDENTIAL ZONING DISTRICTS**

Key P Permitted Use A Administrative Permit required M Minor Use Permit required C Conditional Use Permit required – Use not allowed	Zoning District			
	R-1	RM	MH	Additional Regulations
Residential Uses				
Duplex Homes	-	P	-	
Elderly and Long Term Care	-	C	-	
Group Housing	-	P	-	
Mobile Home Parks	-	C	P [1]	Chapter 17.100
Multi-Family Dwellings	-	P	-	
Residential Care Facilities, Small	P	P	C [2]	
Residential Care Facilities, Large	C	C	C [2]	Section 17.96.080
Secondary Dwelling Units	A	A	-	Chapter 17.74
Single-Family Dwellings	P	P	C [2]	
Public and Quasi-Public Uses				
Community Assembly	C	C	C	
Day Care Centers	C	C	C	
Home Day Care, Large	M	M	M	Section 17.96.070
Home Day Care, Small	P	P	P	
Parks and Recreational Facilities	-	C	C	
Schools, Public or Private	-	C	C	
Commercial Uses				
Bed and Breakfast	C	C	-	
Vacation Rentals	See Section 17.40.32.0340			
Transportation, Communication, and Utility Uses				
Utilities, Major	C	C	C	
Utilities, Minor	P	P	P	
Wireless Communications Facilities	See Chapter 17.104			
Other Uses				
Accessory Uses and Structure	P [3]	P [3]	P[3]	Chapter 17.52
Home Occupation	A	A	A	Chapter 17.96.040
Temporary Uses and Structures	M	M	-	Section 17.96.190
Urban Agriculture				
Home Gardens	P	P	P	

Key	Zoning District			Additional Regulations
	R-1	RM	MH	
<b>P</b> Permitted Use				
<b>A</b> Administrative Permit required				
<b>M</b> Minor Use Permit required				
<b>C</b> Conditional Use Permit required				
<b>–</b> Use not allowed				
Community Gardens	M	M	M	
Urban Farms	C	C	C	

**Notes:**

- [1] May include offices incidental and necessary to conduct a mobile home park use.  
 [2] Permitted on the mobile home park parcel or on a separate parcel of no less than 5,000 square feet.  
 [3] An accessory structure that exceed the development standards of Chapter 17.52 requires a Conditional Use Permit.

**B. Additional Permits.** In addition to permits identified in Table 17.16-1, development projects in the residential zoning districts may also require a Design Permit pursuant to Chapter 17.120 (Design Permits). Modifications to a historic resource may require a Certificate of Appropriateness pursuant to Chapter 17.84 (Historic Preservation).

### 17.16.030 Development Standards

**A. General Standards - Single-Family and Multi-Family Zoning Districts.** Table 17.16-2 identifies development standards that apply in the R-1 and RM zoning districts.

**TABLE 17.16-2: DEVELOPMENT STANDARDS IN THE R-1 AND RM ZONING DISTRICTS**

	R-1	RM	Additional Standards
Site Requirements			
Parcel Area, Minimum <a href="#">[1]</a>	5,000 sq. ft.	N/A	
Parcel Width, Minimum <a href="#">[1]</a>	30 ft.	N/A	
Parcel Depth, Minimum <a href="#">[1]</a>	80 ft.	N/A	
Floor Area Ratio, Maximum	See Section 17.16.030.B.1	N/A	17.16.030.B 17.48.040
<del>Parcel Building</del> Coverage, Maximum	N/A	40%	
Parcel Area Per Unit, Minimum	N/A	<a href="#">RM-L</a> : 4,400 sq. ft. <a href="#">RM-M</a> : 2,900 sq. ft. <a href="#">RM-H</a> : 2,200 sq. ft.	
Parking and Loading	See Chapter 17.76		
Structure Requirements			
Setbacks, Minimum			17.48.030
Front	<a href="#">Ground floor</a> : 15 ft. <a href="#">Garage</a> : 20 ft. <a href="#">Second story</a> : 20 ft.	15 ft.	<a href="#">17.16.030.B.3</a> <a href="#">Garage Setback</a>
Rear	20% of parcel depth; 25 ft. max.	15% of parcel depth	

	R-1	RM	Additional Standards
Interior Side	<u>Ground floor</u> : 10% of parcel width; 3 ft. min.; 7 ft. max. <u>Second story</u> : 15% of parcel width	10% of parcel width	17.16.030.B. 4&5
Street Side, Corner Lots	10 ft.	10 ft.	17.16.030.B.3
Height, Maximum	25 ft.	<u>RM-L</u> : 30 ft. <u>RM-M</u> : 30 ft. <u>RM-H</u> : 35 ft.	17.16.030.B.6 & 7 17.48.020
Accessory Structures	See Chapter 17.52		

Notes:

[1] Parcel area, width, and depth requirements apply only to the creation of new parcels. These requirements do not apply to legally created parcels existing as of [effective date of updated Zoning Code]. See Capitola Municipal Code Title 16 (Subdivisions) for requirements that apply to lot line adjustments to existing parcels that do not comply with the parcel area, width, and depth requirements in this table.

**B. Additional Standards in the R-1 Zoning District.** The following additional standards apply in the R-1 zoning district.

- 1. Floor Area Ratio.** Table 17.16-3 identifies the maximum permitted floor area ratio (FAR) in the R-1 zoning district.

**TABLE 17.16-3: MAXIMUM FLOOR AREA RATIO IN THE R-1 ZONING DISTRICT**

Lot Size	Maximum FAR
2,650 sq. ft. or less	0.58
2,651 to 3,250 sq. ft.	0.57
3,251 to 3,500 sq. ft.	0.56
3,501 to 3,750 sq. ft.	0.55
3,751 to 4,000 sq. ft.	0.54
4,001 to 4,250 sq. ft.	0.53
4,251 to 4,500 sq. ft.	0.52
4,501 to 4,750 sq. ft.	0.51
4,751 to 5,000 sq. ft.	0.50 [1]
5,001 to 6,000 sq. ft.	0.49 [1]
More than 6,000 sq. ft.	0.48 [1]

Notes:

[1] Parcels of 5,000 sq. ft. or more with approved second dwelling units are permitted a maximum FAR of 0.60 for all structures.

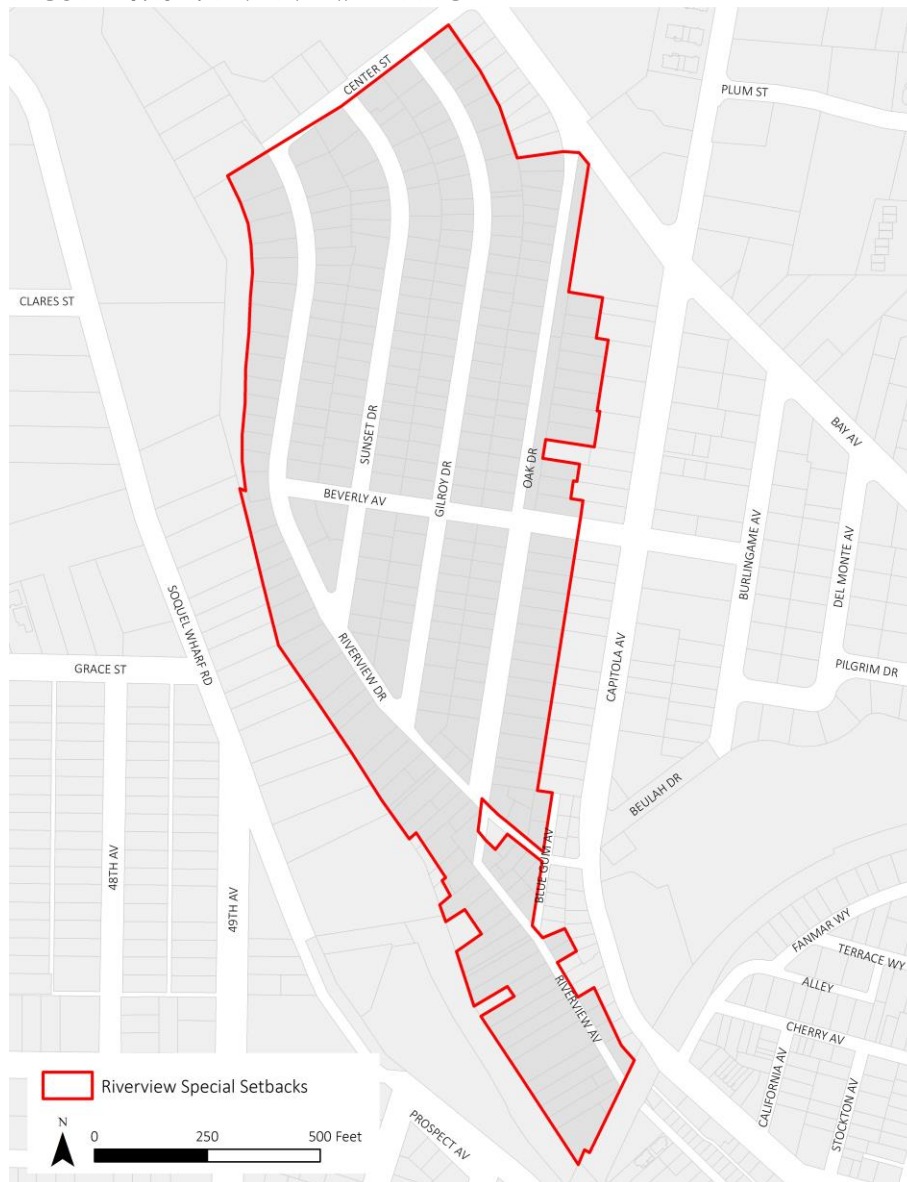
- 2. Front Setbacks in Riverview Terrace.** Within the areas shown in Figure 17.16-1, the Planning Commission may approve a reduced front setback to reflect existing

front setbacks on neighboring properties within 100 feet on the same side of the street. The reduced front setback shall in all cases be no less than 10 feet.



**Note:** In the existing Zoning Code minimum front setbacks in Riverview Terrace may be reduced to the average of lots on same side of street within 500 feet of the subject property to a maximum of 10 feet. Paragraph 2 above allows minimum setbacks to be reduced to reflect existing front setbacks on neighboring properties on the same side of the street.

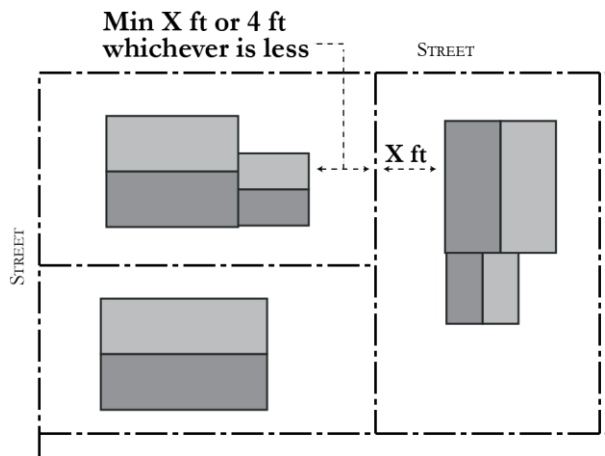
FIGURE 17.16-1: RIVERVIEW TERRACE



### 3. Garage Setbacks.

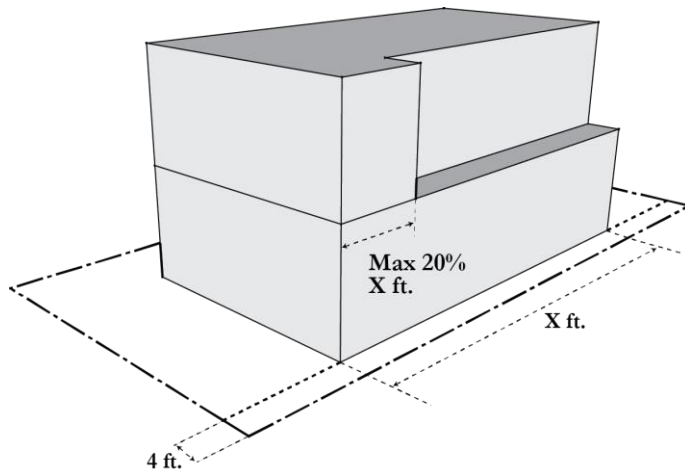
- a. Attached garages shall be setback a minimum of 5 feet behind the front or street side building wall of the primary structure. The Planning Commission may reduce this minimum setback to 3 feet in sidewalk exempt areas.
  - b. Required setbacks for detached garages are identified in Chapter 17.52 (Accessory Structures).
4. **Corner Lots.** The minimum rear setback for reserve corner lots shall be the minimum interior side yard of the adjacent property, but no less than 4 feet. See Figure 17.16-2.

**FIGURE 17.16-2: REVERSE CORNER LOT REAR SETBACK**



5. **Second Story Setback Exceptions.** Second story additions must comply with increased setback requirements in Table 17.16-2, except in the following cases:
- a. For lots 30 feet wide or less, the minimum interior side setback for a second story is the same as for the ground floor.
  - b. Up to 20 percent of the length of an upper story wall may be constructed at the same setback as the first-floor wall if the first-floor wall is at least 4 feet from the side property line. See Figure 17.16-3.

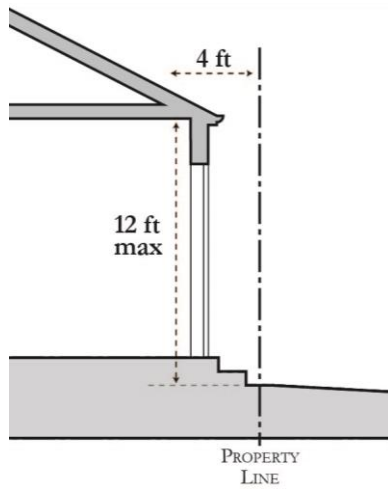
**FIGURE 17.16-3: SECOND STORY SETBACK EXCEPTION**



**Note:** R-1 height exceptions in Paragraph 6 below are new.

6. **Height Exceptions.** A maximum height of up to 27 feet in the R-1 zoning district is allowed in the following circumstances:
- Additions to historic structures that is designed to match the roof pitch of the historic structure within the area of new addition.
  - Parcels greater than 6,000 sf in size.
  - Parcels with a width 60 feet or more.
  - Parcels with an average slope of 25 percent or greater.
  - ~~When the plate height of structure does not exceed 22 feet.~~
  - ~~**Plate Height in Side Setback Areas.** For portions of a building with four feet or less from an interior side property line, the maximum wall plate height is 12 feet. See Figure 17.16-4.~~



**FIGURE 17.16-4: MAXIMUM PLATE HEIGHT**

**Note:** Standards in Paragraph 8 below to allow decks and balconies with an Administrative Permit instead of a Design Permit are new.

**6. 7. Decks and Balconies.**

1. ~~Upper floor decks and balconies immediately adjacent to a street or public open space are allowed with an Administrative Permit and do not require a Design Permit. All other decks and balconies require Planning Commission approval of a Design Permit. on the side or rear of a residential structure that are not adjacent to public open space are allowed with an Administrative Permit if the deck or balcony is:~~
2. ~~Located 10 feet or more from property line and 20 feet or more from another single-family dwelling; and~~
3. ~~Does not directly face a window, balcony, patio, or other usable open space of another single-family dwelling.~~
4. ~~7. Decks and balconies that do not meet standards (1) and (2) above require Planning Commission approval of a Design Permit.~~

**D.C. Additional Standards for RM Zoning Districts.** The following additional standards apply in the RM zoning district.

1. **Single-Family Dwellings.** Single-family dwellings in RM zoning districts shall comply with the development standards that apply in the R-1 zoning district.
2. **Open Space.** Common and private open space in the RM zoning district shall be provided as shown in Table 17.16-4.

**TABLE 17.16-4: USABLE OPEN SPACE IN RM ZONING DISTRICT**

Common Open Space [1]	
Minimum area (percent of site area)	15% [2] [3]
Minimum horizontal dimension	15 ft.
Private Open Space [4]	
Minimum percentage of units with private open space	50%
Minimum area (for individual unit)	48 sq. ft.
Minimum horizontal dimension	4 ft.

**Notes:**

[1] Common open space shall be fully landscaped and accessible to all residents.

[2] Roof terraces and roof gardens may provide up to 50 percent of the required common open space area if the Planning Commission finds that roof terraces and roof gardens provide quality open space for residents and minimize noise, privacy and other potential impacts on neighboring properties.

[3] The Planning Commission may allow reduced common open space to a minimum of 10 percent for projects less than one acre in size or for projects that provide additional private open space equal to or greater than the amount of reduced common open space.

[4] Private open space may include screened terraces, decks, balconies, and other similar areas



**Note:** The existing Zoning Code requires 50 percent of the required rear yard to be developed as common open space. Subsection C above requires 15 percent of the site area to be common open space. Ability to reduce common open space is new to provide flexibility for smaller infill projects.

**E.D. Standards for the MH Zoning District.** Table 17.16-5 identifies development standards that apply in the Mobile Home (MH) zoning district.

**TABLE 17.16-5 MH ZONING DISTRICT DEVELOPMENT STANDARDS**

		Additional Standards
Site Area [1]	5 acres [2]	
Residential Density, Maximum	20 units per acre	
Setbacks [3]		17.48.030
Front	15 ft.	
Interior Side	10 ft.	
Exterior Side	10 ft.	
Rear	20 ft.	

Notes:

[1] Applies to overall mobile home park area, not sites for individual units.

[2] For vacant property rezoned to MH, the minimum lot area is 5 acres. For existing mobile home parks, the minimum parcel size is 5 acres or the existing parcel size, whichever is less.

[3] Applies only to the perimeter of the mobile home park, not to sites and structures within the interior of the park.



**Note:** Minimum setbacks for the perimeter of the mobile home park in Table 17.16-5 above are new.

## Chapter 17.20 – MIXED USE ZONING DISTRICTS

### Sections:

17.20.010 Purpose of the Mixed Use Zoning Districts

17.20.020 Land Use Regulations

17.20.030 Development Standards – Mixed Use Village Zoning District

17.20.040 Development Standards – Mixed Use Neighborhood Zoning District

~~17.20.010 Purpose of the Mixed Use Zoning Districts~~

~~17.20.020 Land Use Regulations~~

~~17.20.030 Development Standards~~

### 17.20.010 Purpose of the Mixed Use Zoning Districts

**A. General.** The purpose of the mixed use zoning districts is to provide for active and inviting destinations in Capitola with a diversity of residential and commercial land uses. In the mixed use zoning districts development supports a lively, pedestrian-friendly public realm with inviting storefronts facing the sidewalk. A diversity of local and independent businesses, recreational amenities, and public spaces balance the needs of residents and visitors. New development respects Capitola's history and reflects its unique coastal village character. The diversity of land uses, pedestrian-friendly development, and general level of activity in the mixed use zoning districts supports a range of transportation choices, including -walking, biking, and transit.

### B. Specific.

1. ~~Village-Mixed Use, Village~~ (MU-V) Zoning District. The purpose of the MU-V zoning district is to preserve and enhance Capitola Village as the heart of the community. A diversity of commercial, residential, and recreational uses in the MU-V zoning district serve both visitors and residents. Land uses and development enhance the vitality of the Village while maintaining a high quality of life for residents. A fine-grain mix of retail, restaurants, services, and recreational amenities in the MU-V zoning district cater to all ages and support year-round activity during the day and night.
2. ~~Neighborhood-Mixed Use, Neighborhood~~ (MU-N) Zoning District. The purpose of MU-N zoning district is to allow for neighborhood-serving mixed use areas that enhance residents' quality of life. The MU-N zoning districts contain an eclectic mix of retail, restaurants, and services for residents and visitors. A range of housing types close to non-residential uses increases housing choices and supports a walkable community. Development in the MU-N zoning district ~~is~~ will be carefully designed to complement its surroundings and minimize impacts on neighboring properties. Land uses strengthen connections between destinations in Capitola, including the Village, Bay Avenue, and 41<sup>st</sup> Avenue.

### 17.20.020 Land Use Regulations

**A. Permitted Land Uses.** Table 17.20-1 identifies land uses permitted in the mixed use zoning districts.



**Note:** Permitted land uses in the mixed use zoning districts have been revised to better reflect the purpose of the zoning districts. New Minor Use Permit required for uses that need discretionary review but may not need a Planning Commission hearing.

**TABLE 17.20-1: PERMITTED LAND USES IN THE MIXED USE ZONING DISTRICTS**

Key	Zoning District		Additional Regulations
	MU-V	MU-N	
<b>P</b> Permitted Use <b>A</b> Administrative Permit required <b>M</b> Minor Use Permit required <b>C</b> Conditional Use Permit required <b>-</b> Use not allowed			
<b>Residential Uses</b>			Section 17.20.020.B & C
Duplex Homes	P/C [1]	P	
Elderly and Long Term Care	C	C	
Group Housing	C	C	
Multi-Family Dwellings	P/C [1]	C	
Residential Care Facilities, Small	C	P	
Residential Care Facilities, Large	C	C	Section 17.96.080
Residential Mixed Use	See Section 17.20.020.D	C	
Secondary Dwelling Units	<del>MA</del>	<del>AM</del>	Chapter 17.74
Single-Family Dwellings	C [3]	P	
<b>Public and Quasi-Public Uses</b>			
Community Assembly	C	C	
Cultural Institutions	C	C	
Day Care Centers	M	M	
Government Offices	P/C [1]	M	
Home Day Care, Large	M	M	Section 17.96.070
Home Day Care, Small	P	P	
Medical Offices and Clinics	-	M	
Parks and Recreational Facilities	C	C	
Public Safety Facilities	C	C	
Schools, Public or Private	-	C	
<b>Commercial Uses</b>			
Alcoholic Beverage Sales	C	C	
Banks and Financial Institutions	C	P [2]	
Commercial Entertainment and Recreation	C	C	
Eating and Drinking Places			

<b>Key</b> <b>P</b> Permitted Use <b>A</b> Administrative Permit required <b>M</b> Minor Use Permit required <b>C</b> Conditional Use Permit required – Use not allowed	<b>Zoning District</b>		
	<b>MU-V</b>	<b>MU-N</b>	<b>Additional Regulations</b>
Bars and Lounges	C	C	
Restaurants and Cafes	C	C	
Take-Out Food and Beverage	M	M	
Gas and Service Stations	-	-	
Lodging			
Bed and Breakfast	C	C	
Hotels and Motels	C	C	
Personal Services	P	P [2]	
Professional Offices	P/C [1]	M	
Retail	P	P [2]	
Vacation Rental	See Chapter 17.40. <u>030</u>		
Transportation, Communication, and Utility Uses			
Utilities, Major	C	C	
Utilities, Minor	P	P	
Wireless Communications Facilities	See Chapter 17.104		
Other Uses			
Accessory Uses and Structures	See Chapter 17.52		Chapter 17.52
Home Occupations	A	A	Section 17.96.040
Temporary Uses and Structures	See Section 17.96.170		
Urban Agriculture			
Home Gardens	P	P	
Community Gardens	M	M	
Urban Farms	C	C	

**Notes:**

[1] Second and third floor uses permitted by-right. Ground floor uses require a Conditional Use Permit.

[2] Larger than 3,000 sq. ft. requires a Conditional Use Permit.

[3] Permitted by-right in the Village Residential overlay zone

**B. Village Residential Overlay.** Pursuant to Section 17.40.040 (Village Residential (-VR) Overlay Zone), only residential uses are permitted in the -VR overlay zone. The Village Residential (-VR) overlay zone applies to the following areas within the MU-V zoning district as shown on the Zoning Map: Six Sisters, Venetian Court, Wharf Road, Lawn Way, Riverview Avenue, Cliff Drive, ~~and~~ Cherry Avenue, San Jose Avenue, Park Place, and California Avenue.

**C. Ground Floor Conversions to Residential.** Existing ground floor commercial uses in the MU-V zoning district may not be converted to a residential use unless located in the Village Residential (-VR) overlay zone.

**D. Residential Mixed Use in the MU-V Zoning District.**

1. If a proposed residential mixed use project in the MU-V zoning district contains any use that requires a Conditional Use Permit, the entire project, including the residential use, requires a Conditional Use Permit.
2. If a proposed residential use replaces an existing upper floor commercial use, the residential use is allowed by-right.

**17.20.030 Development Standards – Mixed Use Village Zoning District**

**A. General.** Table 17.20-2 identifies development standards that apply in the ~~m~~Mixed Use Village (MU-V) zoning districts.

**Note:** Minimum parcel dimensions area and maximum front setbacks in Table 17-20-2 below are new.

**TABLE 17.20-2: DEVELOPMENT STANDARDS IN THE MIXED USE VILLAGE (MU-V) ZONING DISTRICTS**

	<del>Zoning District</del>	
	<b>MU-V</b>	
	<del>MU-N</del>	<b>Additional Standards</b>
<b>Site Requirements</b>		
Floor Area Ratio, Maximum	2.0	<del>Section 17.20.030.CE</del> <u>Chapter 17.88</u>
Parking and Loading	See Chapter 17.76	
<b>Structure Requirements</b>		
<b>Setbacks</b>		
Front	<u>Min:</u> 0 ft. <u>Max:</u> 15 ft.	Section 17.20.030.D
Rear	None <del>[124]</del>	
Interior Side	None	
Street Side	<u>Min:</u> 0 ft. <u>Max:</u> 15 ft.	
Height, Maximum	27 ft.	Section 17.20.030.B & C Section 17.48.020 <u>Chapter 17.88</u>

Accessory Structures	See Chapter 17.52	
----------------------	-------------------	--

Notes:

[1] 20% of lot depth for residential use on parcel.

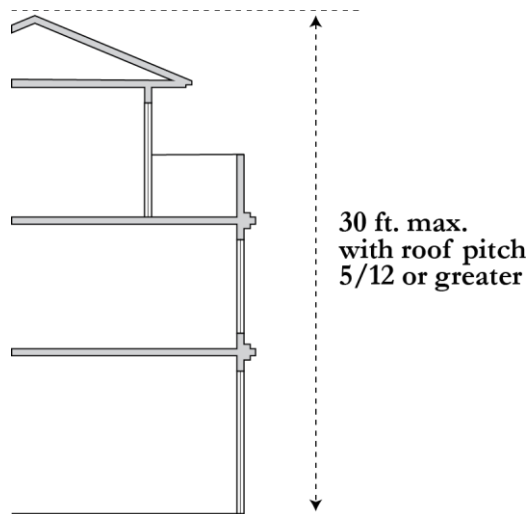
[2] ~~The Planning Commission may approve reduced front, side, and rear setback requirements for properties fronting Capitola Avenue north of the trestle up to and including 431 Capitola Avenue.~~[3] ~~The Planning Commission may reduce front, side, and rear setbacks when a parcel is adjacent to commercial along the side and rear property lines and when the parcel width or depth is significantly less than typical parcels within the zoning district.~~

**Note:** MU-V height exceptions to allow up to 30 feet in subsection B below are new.

**B. ~~MU-V~~ Height Exceptions.** The following exceptions are permitted to the maximum permitted height in the MU-V zoning district as shown in Table 17.20-2:

1. Up to 30 feet for habitable space with a roof pitch of at least 5/12. See Figure 17.20-1.
2. Projections for non-habitable decorative features and structures as allowed by Section 17.48.030.C

**FIGURE 17.20-1: INCREASED HEIGHT IN THE MU-V ZONING DISTRICT**



**C. ~~Increased Floor Area And Height for the Capitola Theater Site.~~** ~~As provided in Chapter 17.88 (Incentives for Community Benefits), the City Council may approve exceptions to height and floor area ratio (FAR) limits shown in Table 17.20-2 for the Capitola Theater site (APN 035-262-04). These exceptions are intended to facilitate the development of a new hotel in the Capitola Village consistent with the General Plan.~~



**Note:** Minimum build-to requirements in the MU-V zoning district in subsection D below are new.

**D. ~~Setbacks in the MU-V Zoning District.~~** ~~The following setback standards apply to all new structures in the MU-V zoning district.~~

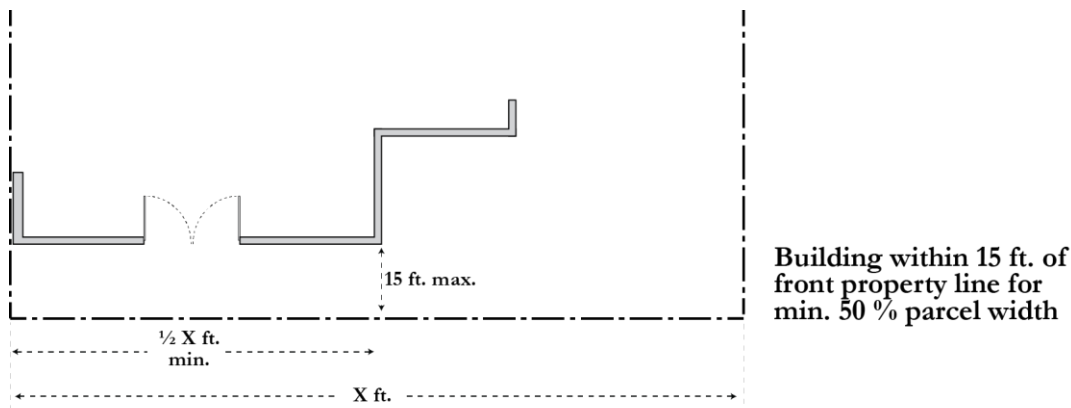
Form 1: F

Attachment: Draft Zoning Code with Planning Commission Redlines (1620 : Zoning Code Update)



1. Building should be constructed within 15 feet of the front property line for a minimum of 50 percent of the parcel's linear street frontage. See Figure 17.20-7. The Planning Commission may modify or waive this requirement upon finding that:
  - a. Compliance with the build-to width requirement would render the proposed project infeasible;
  - b. The project incorporates a front-facing courtyard of public seating area; or
  - c. An alternative site design would result in an enhanced pedestrian experience.

**FIGURE 17.20-7: BUILD TO LINE – MU-V ZONING DISTRICT**



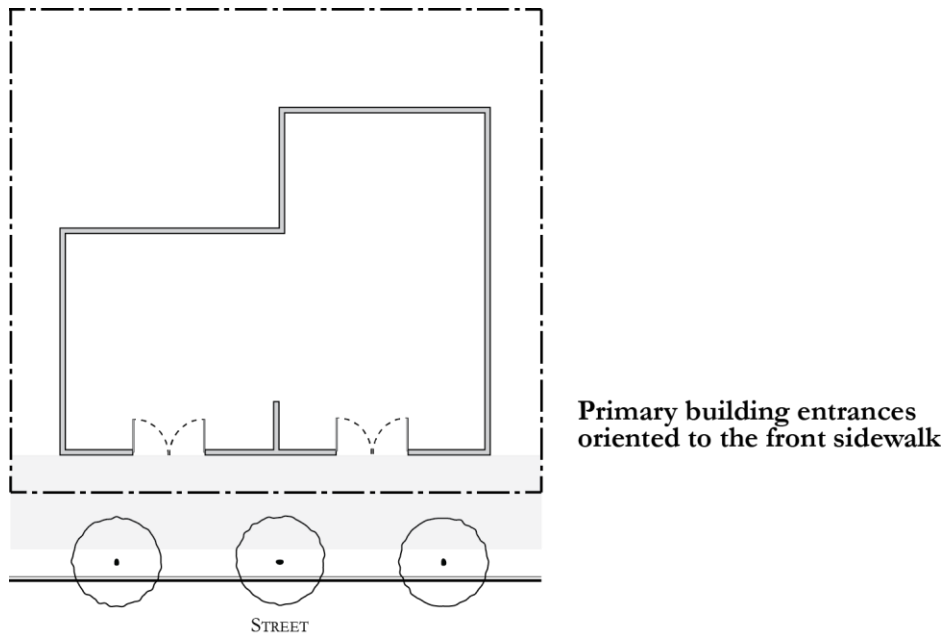
2. Front setback areas shall be pedestrian oriented and contain semi-public amenities such as courtyards or outdoor seating areas.
3. Structures shall be setback a minimum of 10 feet from the property line on the northerly side of the first two hundred fifty feet of Cliff Drive, west of the intersection of Wharf Road.



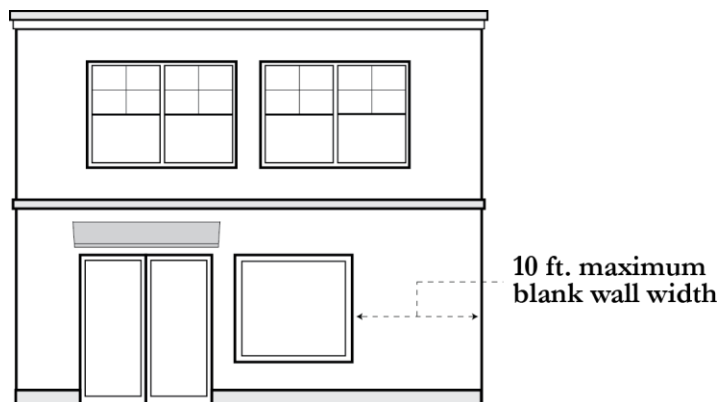
**Note:** Design standards for the Mmixed uUse Village zoning districts in subsection C below are new.

**C.E. General Design Standards.** The following standards apply to all new buildings and additions with in the MU-V ~~and MU-N~~ zoning districts, excluding the Village Residential Overlay.

1. **Building Orientation.** Buildings shall be oriented towards a public street with the primary entrance to the site or building directly accessible from an adjacent sidewalk. See Figure 17.20-2.

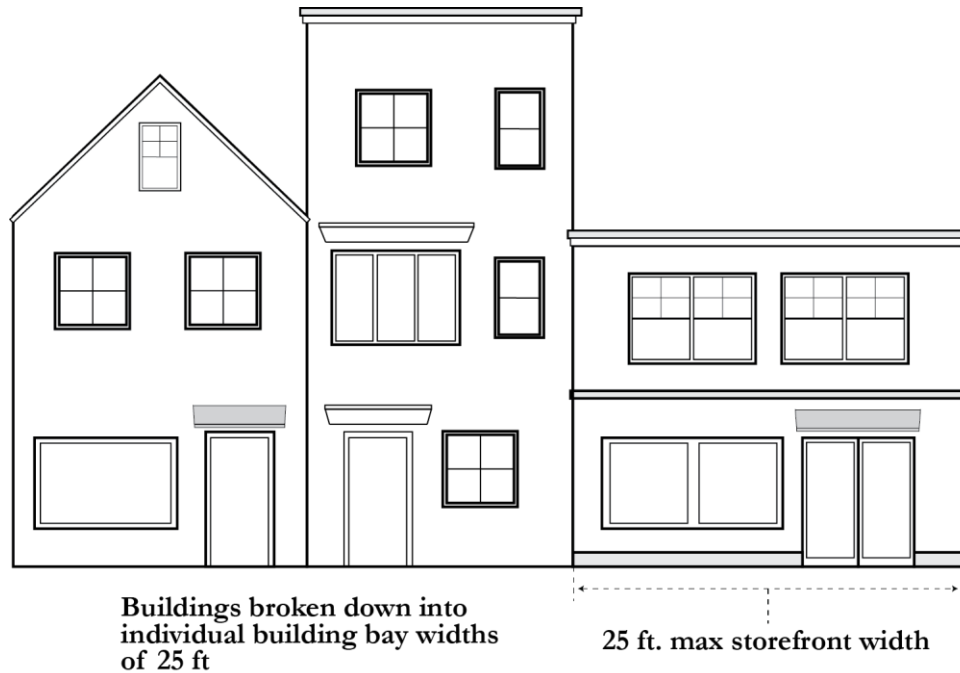
**FIGURE 17.20-2: BUILDING ORIENTATION**

2. **Blank Walls.** The maximum length of an unarticulated/blank building wall fronting a public street shall be 10 feet. See Figure 17.20-3. Building articulation may be provided by:
  - a. Doors, windows, and other building openings;
  - b. Building projections or recesses, doorway and window trim, and other details that provide architectural articulation and design interest;
  - c. Varying wall planes, heights or contrasting materials and colors; and
  - d. Awnings, canopies or arcades to reinforce the pedestrian scale and provide shade and cover from the elements.

**FIGURE 17.20-3: BLANK WALL LIMITATIONS**

3. **Storefront Width.** The maximum building/storefront width shall be 25 feet. See Figure 17.20-4. Larger buildings shall be broken down into a pedestrian-scale rhythm with individual building bay widths of 25 feet.

FIGURE 17.20-4: STOREFRONT WIDTH



4. **Ground Floor Building Transparency.**
- a. The ground floor street-facing building walls of non-residential uses shall provide transparent windows or doors with views into the building for a minimum of 65 percent of the building frontage located between 2½ and 7 feet above the sidewalk. See Figure 17.20-5. Ninety percent of the transparent windows or doors area shall remain clear to allow views into the building.

FIGURE 17.20-5: STOREFRONT TRANSPARENCY

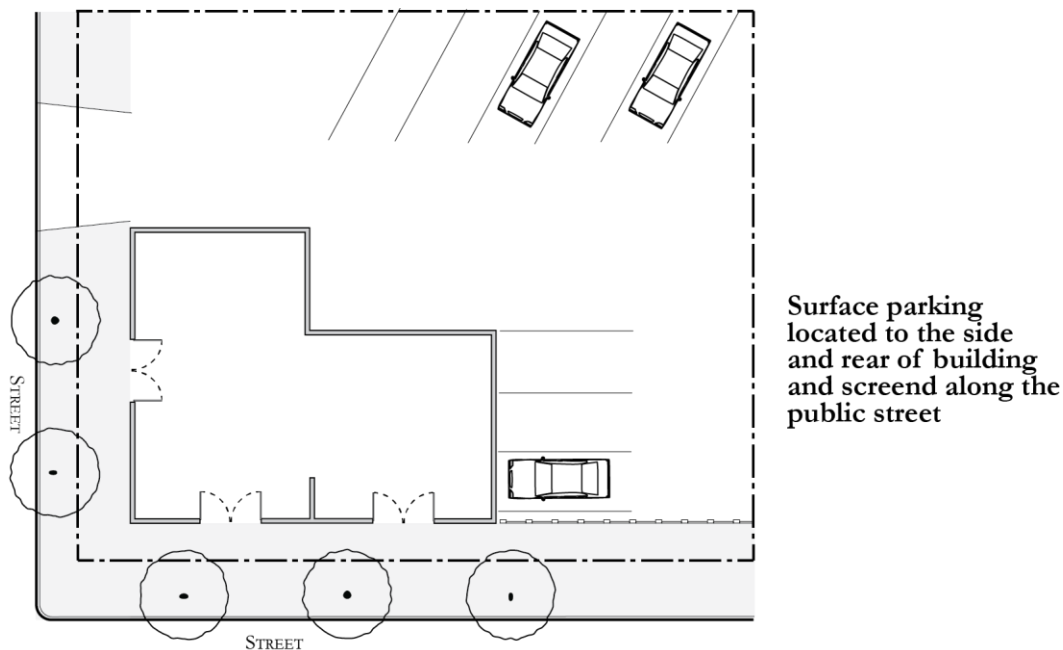


- b. Exceptions to this transparency requirement may be allowed with a Design Permit if the Planning Commission finds that:
  - (1) The proposed use has unique operational characteristics which preclude building openings, such as for a cinema or theatre; and
  - (2) Street-facing building walls will exhibit architectural relief and detail, and will be enhanced with landscaping in such a way as to create visual interest at the pedestrian level.

#### 5. **Parking Location and Buffers.**

- a. Surface parking shall be located to the rear or side of buildings. Surface parking may not be located between a building and a street-facing property line. See Figure 17.20-6.
- b. Surface parking adjacent to a street-facing property line shall be screened along the public right-of-way with a decorative wall, hedge, trellis, and/or landscaping at least 3 feet in height.
- c. Loading areas shall be located to the side and rear of buildings, and shall be sufficiently screened from the public right-of-way, as determined by the Community Development Director.

**FIGURE 17.20-6: PARKING LOCATION**



#### 6. **Driveways and Curb Cuts.**

- a. New driveways shall comply with the dimension standards shown in Table 17.20-3 (Driveway Dimension Standards). The Community Development Director may approve exceptions to these standards in the case of shared or joint use of driveways and parking lots.

**TABLE 17.20-3: DRIVEWAY DIMENSION STANDARDS**

Driveway Type	Driveway Width	
	Minimum	Maximum
1-way	8 ft.	12 ft.[1]
2-way	20 ft.	25 ft. [1].

Note: [1] Driveways shall not exceed 40% of parcel width.

- b. New curb cuts, where allowed, shall be located and designed to maximize safety and convenience for pedestrians, bicycles and mass transit vehicles, as determined by the Community Development Director.

**7. Paved Site Areas.**

- a. The materials, colors, textures, and other design features of on-site paved areas, including courtyards, walkways, and patios, shall complement and enhance the overall design character of development on the site.
- b. The use of asphalt for on-site paving is prohibited, except when used for parking areas and vehicle circulation.

**D.—**



~~**Note:** Minimum build-to requirements in the MU-V zoning district in subsection D below are new.~~

~~**Setbacks in the MU-V Zoning District.** The following setback standards apply to all new structures in the MU-V zoning district:~~

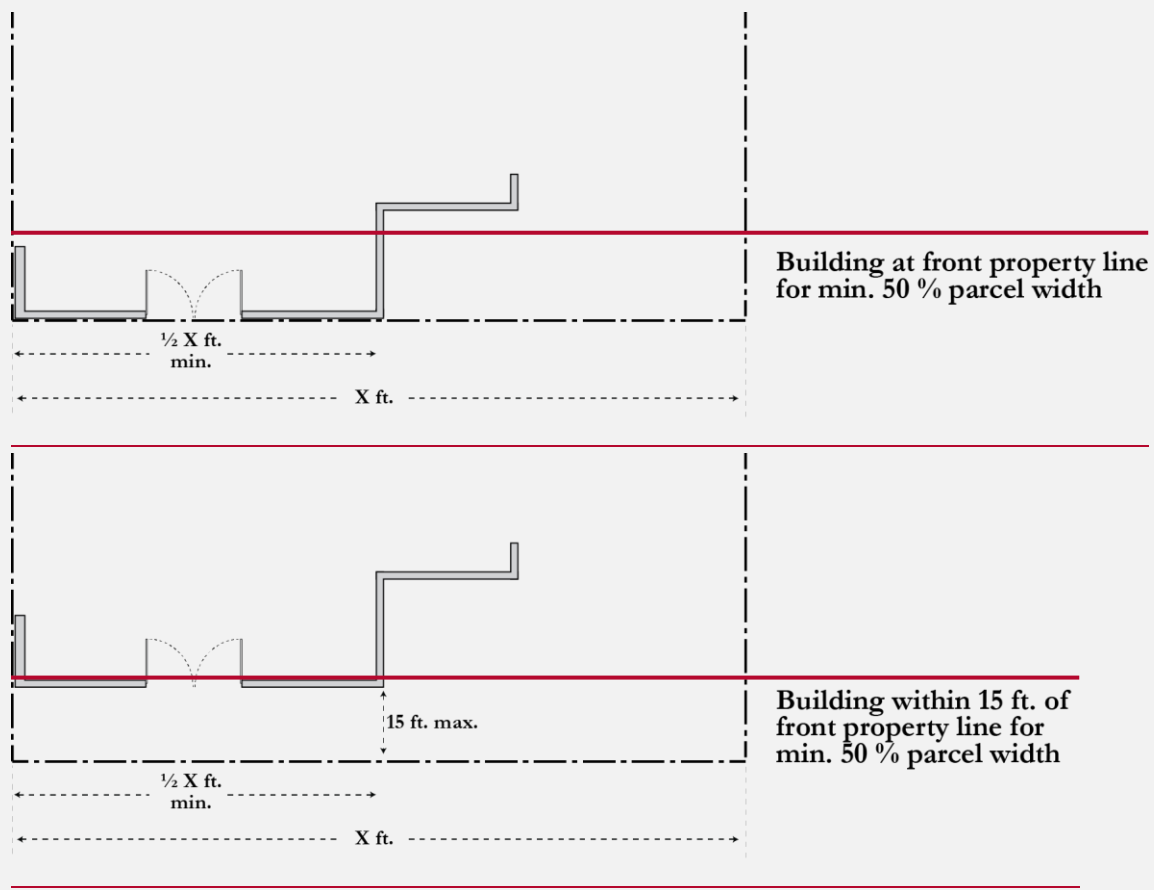
~~Building shall be constructed at within 15 feet of the front property line for a minimum of 50 percent of the parcel's linear street frontage. See Figure 17.20-7. The Planning Commission may modify or waive this requirement upon finding that:~~

~~Compliance with the build-to width requirement would render the proposed project infeasible;~~

~~The project incorporates a front-facing courtyard of public seating area; or~~

~~An alternative site design would result in an enhanced pedestrian experience.~~

**FIGURE 17.20-7: BUILD-TO LINE — MU-V ZONING DISTRICT**



~~Front setback areas shall be pedestrian oriented and contain semi public amenities such as courtyards or outdoor seating areas.~~

~~Structures shall be setback a minimum of 10 feet from the property line on the northerly side of the first two hundred fifty feet of Cliff Drive, west of the intersection of Wharf Road.~~

~~**E.F. Setbacks in the MU-N Zoning District.** Front setback areas in the MU-N Zoning District shall be pedestrian oriented and shall be either landscaped or contain semi-public amenities such as courtyards or outdoor seating areas.~~

**Note:** Height and FAR standards exception for the Village hotel are new to implement General Plan policies.

~~**F. Height and FAR Standards for the Village Capitola Theater Site.** As provided in Chapter 17.88 (Incentives for Community Benefits), Hotel:~~

~~**G. General.** The City Council may approve exceptions to height and floor area ratio (FAR) limits shown in Table 17.20-2 for a hotel on the former Village Capitola Theater site (APN 035-262-04) in the MU-V zoning district. These exceptions are intended to facilitate the development of a new hotel in the Capitola Village consistent with the General Plan.~~

~~Maximum FAR. The City Council may allow a maximum FAR of 3.0 for a proposed hotel on the former Village Capitola Theater site.~~

~~Height. The City Council may allow an exception to the 27-foot height limit for a proposed hotel on the former Village Capitola Theater site, provided that:~~

~~The maximum height of the hotel remains below the elevation of the bluff behind the hotel; and~~

~~The bluff behind the hotel remains visible from the Capitola wharf as a green edge with existing mature trees maintained on site.~~

~~Basis for Approval. To approve increased FAR and/or height, the City Council must make all of the following findings:~~

~~The design of the hotel respects the scale and character of neighboring structures and enhances Capitola's unique sense of place.~~

~~The additional height and/or FAR allows for a superior project with substantial community benefit.~~

~~The hotel will contribute to the economic vitality of the Village and support an active, attractive, and engaging pedestrian environment.~~

~~The hotel design minimizes impacts to public views of the beach and Village from vantage points outside of the Village.~~

~~Parking for the hotel is provided in a way that minimizes vehicle traffic in the Village and strengthens the Village as a pedestrian-oriented destination.~~

~~The project is designed to minimize adverse impacts to neighboring properties to the greatest extent possible.~~

**17.20.040 Development Standards – Mixed Use Neighborhood Zoning District**

**A. General.** Table 17.20-42 identifies development standards that apply in the Mixed Use Neighborhood (MU-N) zoning districts.



**Note:** Minimum parcel dimensions and maximum front setbacks in Table 17-20-2 below are new.

**TABLE 17.20-42: DEVELOPMENT STANDARDS IN THE MIXED USE ZONING DISTRICTS**

	<u>Zoning District</u>	<u>Additional Standards</u>
	<u>MU-N</u>	
<u>Site Requirements</u>		
<u>Parcel Area, Minimum [1]</u>	<u>3,200 sq. ft.</u>	
<u>Parcel Width, Minimum [1]</u>	<u>40 ft.</u>	
<u>Parcel Depth, Minimum [1]</u>	<u>80 ft.</u>	
<u>Floor Area Ratio, Maximum</u>	<u>1.0</u>	
<u>Parking and Loading</u>	<u>See Chapter 17.76</u>	
<u>Structure Requirements</u>		
<u>Setbacks</u>		
<u>Front</u>	<u>Min: 0 ft. from property line or 10 ft. from curb, whichever is greater</u> <u>Max: 25 ft.</u>	<u>Section 17.20.0340.CD</u>
<u>Rear</u>	<u>10 ft. min. from property line [2] [3] [4]</u>	
<u>Interior Side</u>	<u>10% of lot width [3] [4]</u>	
<u>Street Side</u>	<u>Min: 0 ft. from property line or 10 ft. from curb, whichever is greater</u> <u>Max: 25 ft.</u>	
<u>Height, Maximum</u>	<u>27 ft.</u>	<u>Section 17.20.0430.B</u> <u>Section 17.48.0420.D</u>
<u>Accessory Structures</u>	<u>See Chapter 17.52</u>	

**Notes:**

[1] Parcel area, width, and depth requirements apply only to the creation of new parcels. These requirements do not apply to legally created parcels existing as of [effective date of updated Zoning Code]. See Capitola Municipal Code Title 16 (Subdivisions) for requirements that apply to lot line adjustments to existing parcels that do not comply with the parcel area, width, and depth requirements in this table.

[2] 20% of lot depth for residential use on parcel.

[3] The Planning Commission may approve reduced front, side, and rear setback requirements for properties fronting Capitola Avenue north of the trestle up to and including 431 Capitola Avenue.

[4] The Planning Commission may reduce front, side, and rear setbacks when a parcel is adjacent to surrounded by commercial properties along the side and rear property lines and when the parcel width or depth is significantly less than typical parcels within the zoning district.

**B. Building Orientation.**

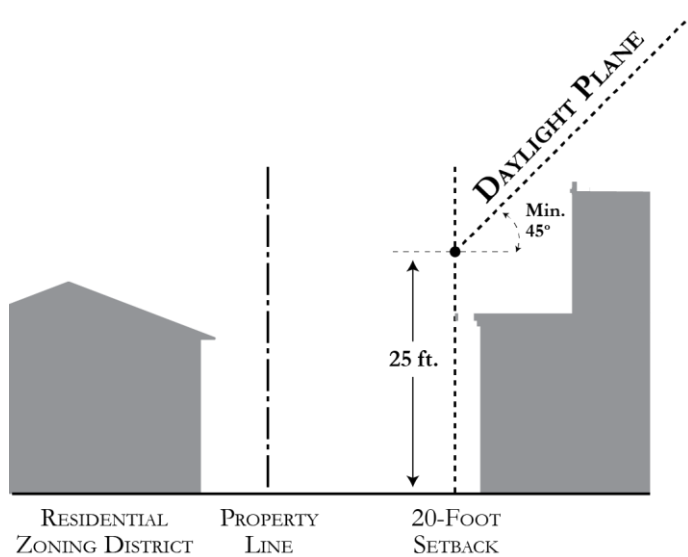


1. Buildings shall be oriented towards a public street with the primary entrance to the site or building directly accessible from an adjacent sidewalk.
2. The Planning Commission may grant an exception to the requirement in paragraph 1 above upon finding that unique conditions on the site require an alternative building orientation and that the proposed project would maintain a pedestrian-friendly and active street frontage to the greatest extent possible.

**C. Setbacks in the MU-N Zoning District.** Front setback areas in the MU-N Zoning District not used for vehicle parking or circulation shall be pedestrian oriented and shall be either landscaped or contain semi-public amenities such as courtyards or outdoor seating areas.

**D. Residential Transitions – Daylight Plane.** When a property abuts a residential zoning district, no structure shall extend above or beyond a daylight plane having a height of 25 feet at the setback from the residential property line and extending into the parcel at an angle of 45 degrees. See Figure 17.20-8.

**FIGURE 17.20-8: RESIDENTIAL TRANSITIONS – DAYLIGHT PLANE**



**E. Parking Location and Buffers.** Surface parking shall be located to the rear or side of buildings where possible. When parking is located between a building and a street-facing property line, the parking shall be either:

1. Screened along the street with a decorative wall, hedge, trellis, and/or landscaping at least 3 feet in height; or
2. Designed to minimize visual impacts and support a pedestrian-friendly environment to the greatest extent possible as determined by the Planning Commission.

## **F. Driveways and Curb Cuts.**

1. New driveways shall comply with the dimension standards shown in Table 17.20-5 (Driveway Dimension Standards). The Community Development Director may approve exceptions to these standards in the case of shared or joint use of driveways and parking lots.

**TABLE 17.20-5: DRIVEWAY DIMENSION STANDARDS**

<u>Driveway Type</u>	<u>Driveway Width</u>	
	<u>Minimum</u>	<u>Maximum</u>
<u>1-way</u>	<u>8 ft.</u>	<u>12 ft. [1]</u>
<u>2-way</u>	<u>20 ft.</u>	<u>25 ft. [1].</u>

Note: [1] Driveways shall not exceed 40% of parcel width.

- a. New curb cuts, where allowed, shall be located and designed to maximize safety and convenience for pedestrians, bicycles and mass transit vehicles, as determined by the Community Development Director.~~**Setbacks in the MU-N Zoning District.** Front setback areas in the MU-N Zoning District not used for vehicle parking or circulation shall be pedestrian oriented and shall be either landscaped or contain semi public amenities such as courtyards or outdoor seating areas.~~

## Chapter 17.24 – COMMERCIAL AND INDUSTRIAL ZONING DISTRICTS

### Sections:

- 17.24.010 Purpose of the Commercial and Industrial Zoning Districts
- 17.24.020 Land Use Regulations
- 17.24.030 Development Standards
- 17.24.040 Residential Mixed Use Development in Commercial Zoning Districts

### 17.24.010 Purpose of the Commercial and Industrial Zoning Districts

- A. Community Commercial (C-C) Zoning District.** The purpose of the C-C zoning district is to provide areas for a variety of commercial uses serving Capitola residents and visitors. The C-C zoning district allows for retail, restaurants, and services that meet the daily needs of the community. The scale, intensity, and design of development in the C-C zoning district is compatible with adjacent neighborhoods and contributes to Capitola's unique coastal village character. Interspersed residential and office uses in the C-C zoning district support a diverse local economy and range of housing choices.
- B. Regional Commercial (C-R) Zoning District.** The purpose of the C-R zoning district is to provide areas for commercial uses that serve regional shoppers as well as Capitola residents, workers, and visitors. The C-R zoning district maintains a critical mass of retail and service uses that maintain 41<sup>st</sup> Avenue as a successful retail destination. Office, medical, and residential uses are restricted ~~in prime retail locations~~ to protect the long-term economic vitality of the corridor. Incremental redevelopment of underutilized properties in the C-R zoning district enhance the corridor as a pedestrian-friendly shopping destination that enhance Capitola's unique identity and quality of life.
- C. Industrial (I) Zoning District.** The purpose of the I zoning district is to provide an area for heavy commercial and light industrial uses in Capitola. The I zoning district allows for non-residential uses which are desired in the community but could be incompatible with land uses in other zoning districts. The I zoning district accommodates businesses that contribute to a diverse economy, provide local jobs, and serve the needs of residents and other businesses in Capitola.

### 17.24.020 Land Use Regulations

- A. Permitted Land Uses.** Table 17.24-1 identifies land uses permitted in the commercial and industrial zoning districts.



**Note:** Permitted land uses in the commercial and industrial zoning districts have been revised to better reflect the purpose of the zoning districts. New Minor Use Permit required for uses that need discretionary review but may not need a Planning Commission hearing.

**TABLE 17.24-1: PERMITTED LAND USES IN COMMERCIAL AND INDUSTRIAL ZONING DISTRICTS**

Key P Permitted Use A Administrative Permit required M Minor Use Permit required C Conditional Use Permit required - Use not allowed	Zoning District			Additional Requirements
	C-C	C-R	I	
<b>Residential Uses</b>				
Multi-Family Dwellings	C	C [5]	-	
Residential Mixed Use	C	C	-	17.2496.040140
<b>Public and Quasi-Public Uses</b>				
Colleges and Trade Schools	C	C	C	
Community Assembly	C	C	-	
Cultural Institutions	C	C	-	
Day Care Centers	C	C	-	
Emergency Shelters	-	-	P	17.96.030
Government Offices	See 17.24.020.C		C	
Medical Offices and Clinics	See 17.24.020.C		-	
Public Safety Facilities	C	C	C	
<b>Commercial Uses</b>				
Alcoholic Beverage Sales	C	C	C	
Banks and Financial Institutions	P [2]	P [2]	-	
Business Services	P [2]	P [2]	P	
Commercial Entertainment and Recreation	M	M	-	
Drive-Through Facilities	<del>C [4]</del>	C [4]	-	
Eating and Drinking Establishments				
Bars and Lounges	C	C	-	
<u>Mobile Food Vendors</u>	-	-	C	
Restaurants and Cafes	M [2]	M [2]	-	
Take-Out Food and Beverage	M [2]	M [2]	-	
Food Preparation	M [2]		P	
Gas and Service Stations	C	C	-	
Liquor Stores	C	C	-	
Lodging				
Bed and Breakfast	C	-	-	
Hotel	C	C	-	
Maintenance and Repair Services	M	C	P	
Personal Services	P [1]	P [1]	-	
Professional Offices	See 17.24.020.C		P	
Salvage and Wrecking	-	-	P	

Self-Storage	C		C	17.96.150
Retail	P	P	-	
Vehicle Repair	C	C	P	
Vehicle Sales and Rental	C [6]	C [6]	-	
Wholesaling	-	M [3]	P	
<b>Heavy Commercial and Industrial Uses</b>				
Construction and Material Yards	-	-	P	
Custom Manufacturing	M	M	P	
Light Manufacturing	-	-	P	
Warehousing and Distribution	-	-	P	
<b>Transportation, Communication, and Utility Uses</b>				
Utilities, Major	-	C	C	
Utilities, Minor	P	P	P	
Recycling Collection Facilities	C	C	C	Section 17.276.130
Wireless Communications Facilities	See 17.104			
<b>Other Uses</b>				
Accessory Uses	See 17.52			
Home Occupations	A	A	-	Chapter 17.96.040
Temporary Uses	See 17.76.190			
Urban Agriculture				
Home Garden	P	P	-	
Community Garden	M	M	-	
Urban Farm	C	C	-	

Notes:

[1] Combination of two or more tenant suites within a multi-tenant building or greater than 5,000 sq. ft. requires Minor Use Permit

[2] Combination of two or more tenant suites within a multi-tenant building or greater than 5,000 sq. ft. requires Conditional Use Permit

[3] Without stock. Storage of merchandise limited to samples only.

[4] Prohibited within 100 feet of a residential zoning district or residential use.

[5] Permitted only on a mixed use site with the residential use secondary to the primary commercial uses on the site. Residential uses on the site are limited to less than 50 percent of the floor area of buildings on the site. Residential uses shall be located and designed to maintain a primarily commercial character and function on the site.

[6] Majority of vehicles for sale must be new.

**B. Additional Permits.** In addition to permits identified in Table 17.24-1, development projects in the commercial and industrial zoning districts may also require a Design Permit pursuant to Chapter 17.120 (Design Permits). Modifications to a historic resource may require a Certificate of Appropriateness pursuant to Chapter 17.84 (Historic Preservation).



**Note:** Limitations on office uses in subsection C below are new.

**C. Office Uses in the C-C and C-R Zoning Districts.** In the C-C and C-R zoning districts, permits required for office uses, including professional, medical, banks, financial institutions and governmental offices, are shown in Table 17.24-2.

**TABLE 17.24-2: PERMITTED OFFICE USES IN THE C-C AND C-R ZONING DISTRICTS**

Location and Size of Office Use	C-C Zoning District	C-R Zoning District
Conversion of a retail use to an office use	N/A	C
Ground floor, less than 5,000 sq. ft.	P	C
Ground floor, 5,000 sq. ft. or more	C	C
Upper floor above a ground floor	P	P
Located within a multi-tenant site in which the office space is not located within a storefront and is setback from the front façade.	P	P

#### 17.24.030 Development Standards

**A. General.** Table 17.24-3 identifies development standards that apply in the commercial and industrial zoning districts.

**TABLE 17.24-3: DEVELOPMENT STANDARDS IN COMMERCIAL AND INDUSTRIAL ZONING DISTRICTS**

	C-C	C-R	I	Additional Standards
<b>Site Requirements</b>				
Parcel Area, Minimum	5,000 sq. ft.			
Parcel Width, Minimum	50 ft.			
Parcel Depth, Minimum	100 ft.			
Floor Area Ratio, Maximum	1.0	1.5	0.5	17.24.030.C <u>17.88</u>
Residential Density, Maximum	20 du/acre		N/A	
<b>Structure Requirements</b>				
Setbacks, Minimum				
Front	See 17.24.030.B		0 ft.	
Rear	0 ft. unless adjacent to a residential zoning district (see 17.24.030.D)			
Interior Side	0 ft. unless adjacent to a residential zoning district (see 17.24.030.D)			
Street Side	See 17.24.030.B		0 ft.	
Height, Maximum	40ft.	40 ft.	30 ft.	17.24.030.C & D
Landscaped Open Space, Minimum	5%		<del>10%</del> Up to 5%, <u>As determined by the permit approval process</u>	<u>Table 17.72-1</u>
Parking and Loading	See 17.76			

**Notes:**

~~(1) 15 ft. min. from property line abutting a residential zoning district.~~

**B. Front and Street Side Setbacks in the C-R and C-C Zoning Districts.** In the C-R and C-C zoning districts, buildings shall be setback from the front and street side property line so that:

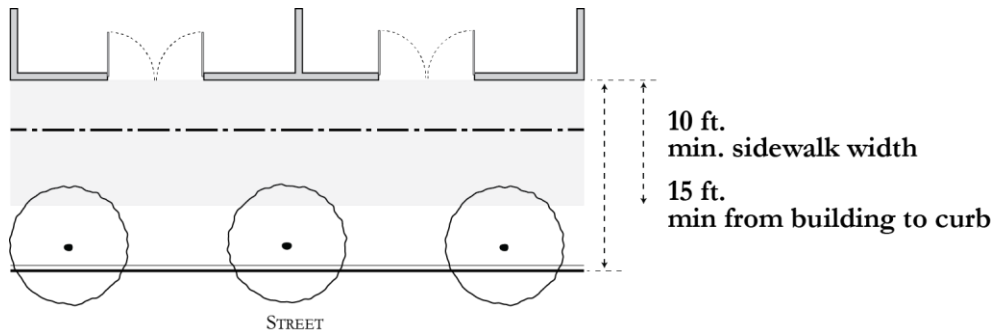
1. The building is at least 15 feet from the curb or street edge; and
2. Building placement allows for a minimum 10-foot sidewalk along the property frontage. See Figure 17.24-1.



**Note:** The existing Zoning Code requires front setbacks of 15 feet from the property line. Subsection B above requires front setbacks of 15 feet from the curb or street edge.

**FIGURE 17.24-1: FRONT AND STREET SIDE SETBACKS IN THE C-R AND C-C ZONING DISTRICTS**





### C. Increased Floor Area and Height in C-C and C-R Zoning Districts.



**Note:** Section 17.27.080 in the existing Zoning Code allows the City Council to approve height exceptions with no specified limit. This section establishes increased floor area and height allowances consistent with General Plan policies and adds in Chapter 17.88 an upper limit for height exceptions.

1. **General.** As provided in Chapter 17.88 (Incentives for Community Benefits), The City Council may approve exceptions to height and floor area ratio (FAR) limits shown in Table 17.24-2 for proposed projects in the C-C and C-R zoning districts. These exceptions are intended to facilitate the redevelopment of underutilized properties along 41<sup>st</sup> Avenue consistent with the vision for the corridor described in the General Plan.
- ~~0. **Increased FAR.** The City Council may allow an increased FAR up to a maximum of 2.0 for proposed development projects in the C-C and C-R zoning districts. To be eligible for an increased FAR, properties must front 41st Avenue or the 41st Avenue/Capitola Road intersection or be part of the Capitola Mall site. Structures on parcels fronting the east side of 41st Avenue that apply for the increased FAR must be set back a minimum of 100 feet from a property line abutting a residential property.~~
- ~~0. **Increased Height.** The City Council may allow an exception to the 40-foot height limit in the C-R and C-C zoning districts up to maximum of 50 feet.~~
- ~~0. **Community Benefit Required.** To be eligible for increased FAR or height in the C-C and C-R zoning districts, a project must provide a substantial community benefit consistent with Chapter 17.88 (Incentives for Community Benefits).~~
- ~~0. **Planning Commission Recommendation.** At a noticed public hearing the Planning Commission shall provide a recommendation to the City Council on any request for increased FAR or height in the C-C and C-R zoning districts.~~

~~0. **Basis for Approval.** To approve increased FAR or a height exception in the C-C and C-R zoning districts, the City Council must make all findings specified in Section 17.88.080 (Findings) in Chapter 17.88 (Incentives for Community Benefits). The City Council may approve increased FAR or a height exception only for projects that provide a substantial community benefit, enhance the economic vitality of the 41<sup>st</sup> Avenue corridor, and minimize adverse impacts to neighboring properties as required by General Plan Action LU-9.3.~~

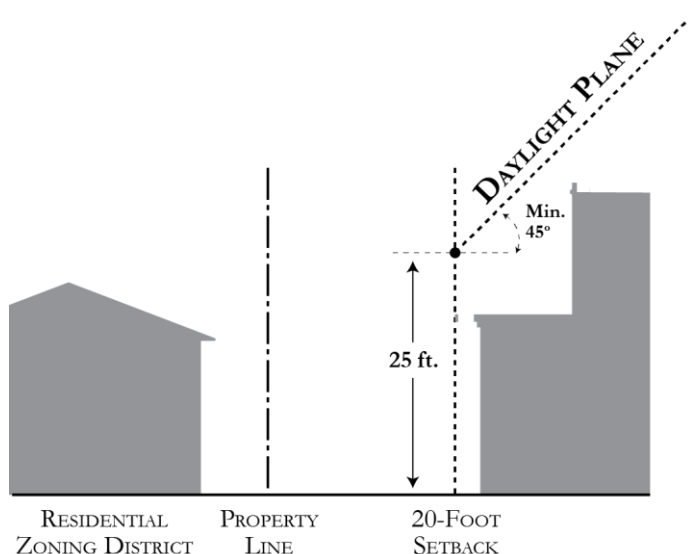
**1.D. Residential Transition Standards.** Where a commercial or industrial zoning district abuts a residential zoning district, the following standards apply.



**Note:** Daylight plane requirement in paragraph 2 below is new.

1. **Setbacks.** The minimum setback from the residential property line shall be 15 feet for interior side yards and 20 feet for rear yards.
2. **Daylight Plane.** No structure shall extend above or beyond a daylight plane having a height of ~~20~~ 25 feet at the setback from the residential property line and extending into the parcel at an angle of 45 degrees. See Figure 17.24-2.
3. **Landscaping.** A landscaped planting area, extending a minimum of 10 feet from the property line, shall be provided along all residential property lines. A tree screen shall be planted in this area with trees planted at a minimum interval of 15 feet.

**FIGURE 17.24-2: RESIDENTIAL TRANSITIONS – DAYLIGHT PLANE**



4. **Loading.** Loading and unloading shall be designed to have the least amount of impact on neighboring residential uses. When feasible, loading and unloading provided from the commercial frontage rather than from areas adjacent residential uses.

**E. Capitola Mall Redevelopment.** The City may require the preparation and approval of a Specific Plan for a ~~Any major redevelopment of the Capitola Mall, as determined by the Community Development Director, shall require the preparation and approval of a Specific Plan.~~

#### **17.24.040 Residential Mixed Use Development in Commercial Zoning Districts**

**Note:** Standards for residential mixed use development in commercial zoning districts in this section are new.

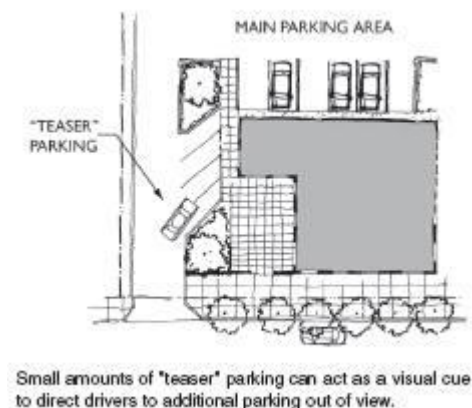
**A. Purpose and Applicability.** This section establishes design standards for vertical mixed use development with housing above ground floor commercial uses in the Community Commercial (C-C) and Regional Commercial (C-R) zoning districts. These standards are intended to promote successful mixed use development that is pedestrian-friendly and contributes to the vitality of commercial districts in Capitola.

#### **B. Standards.**

1. **Ground Floor Uses.** Ground floor spaces fronting the primary street shall be occupied by retail, restaurant, and personal service uses that generate pedestrian activity.
2. **Building Placement.** Buildings shall be placed near the edge of the sidewalk. At all times there shall be at least 10 feet between the building wall and edge of sidewalk. Increased setbacks are permitted if they enhance pedestrian experience and add visual interest.
3. **Building Orientation.** Buildings shall be oriented towards a public street with the primary entrance to the site or building directly accessible from an adjacent sidewalk. The Planning Commission may allow buildings and their primary entrances to be oriented toward a public space. The primary entrance to a building shall not be oriented towards surface parking.
4. **Blank Walls.** The length of an unarticulated/blank building wall shall not exceed 10 feet. Architectural articulation should have similar pattern as other adjacent buildings to provide cohesive design in the neighborhood. Building articulation may be provided by:
  - a. Doors, windows, and other building openings;
  - b. Building projections or recesses, doorway and window trim, and other details that provide architectural articulation and design interest;
  - c. Varying wall planes, heights or contrasting materials and colors; and
  - d. Awnings, canopies, or arcades to reinforce the pedestrian scale and provide shade and cover from the elements.

5. **Storefront Width.** The width of a single building/storefront shall not exceed 50 feet. Larger buildings shall be broken down into a pedestrian-scale rhythm with individual building bay width of 25 to 50 feet.
6. **Ground Floor Building Transparency.** The ground floor street-facing building walls of non-residential uses shall provide transparent windows or doors with views into the building for a minimum of 65 percent of the building frontage located between 2½ and 7 feet above the sidewalk. 65 percent of the transparent windows or doors area shall remain clear to allow views into the building. Exceptions to this transparency requirement may be allowed if the Planning Commission finds that:
  - a. The proposed use has unique operational characteristics which preclude building openings, such as for a cinema or theatre; or
  - b. Street-facing building walls will exhibit architectural relief and detail, and will be enhanced with landscaping in such a way as to create visual interest at the pedestrian level.
7. **Retail Depth.** Ground floor commercial space shall have a depth of at least 45 feet or two-thirds of the parcel depth, whichever is less. Where possible, 60-foot depths are encouraged to accommodate a wider range of tenants, especially food tenants. The Planning Commission may grant an exception to the minimum retail depth requirement if the minimum retail depth is infeasible due to unusual physical conditions on the parcel.
8. **Ground-Floor Height.** Ground floor commercial space shall have a minimum floor-to-floor height of 15 feet. Where possible, 18-foot floor-to-floor heights are encouraged.
9. **Parking Location.** No more than 10 percent of off-street retail parking may be provided ~~in front~~ along the side of retail as “teaser” parking. The remainder of the parking shall be behind the building or in underground/structured parking.

**FIGURE 17.24-3: RESIDENTIAL MIXED USE – TEASER PARKING**



10. **Driveways and Curb Cuts.** Pedestrian and vehicle conflicts shall be minimized by limiting the number of curb cuts to two per block and the width of curb cuts to 24 feet where feasible. To the extent possible, curb cuts shall be designed so pedestrian curb ramps are limited and pathways remain level as they cross the vehicle route.

~~Capitola Mall Redevelopment. Any major redevelopment of the Capitola Mall, as determined by the Community Development Director, shall require the preparation and approval of a Specific Plan.~~

## Chapter 17.28 - VISITOR SERVING ZONING DISTRICTS

### Sections:

- 17.28.010 Purpose of the Visitor Serving Zoning Districts
- 17.28.020 Dual Zoning
- 17.28.030 Land Use Regulations
- 17.28.040 Development Standards

### 17.28.010 Purpose of the Visitor Serving Zoning Districts

**A. General.** The purpose of the Visitor Serving (VS) zoning districts is to provide the visiting public with a range of opportunities to enjoy Capitola's coastal location. These VS zoning district accommodate a range of visitor serving uses including overnight accommodations, dining establishments, and recreational facilities. The VS zoning districts include both the Visitor Serving base zoning district and the Visitor Serving overlay zone. The VS zoning districts implements policies to maintain and enhance visitor serving uses in Capitola consistent with the General Plan and Local Coastal Program (LCP).

**B. Visitor Serving Base Zoning District.** Parcels assigned a Visitor Serving (VS) base zoning district are shown in Figure 17.128-1. Parcels with a VS base zoning district must comply with the same land use regulations and development standards that apply to the Visitor Serving - General (VS-G) overlay subzone.

**B.C. Visitor Serving Overlay Subzones.** The VS overlay zone ~~ing district~~ is divided into five subzones (see Figure 17.128-1) with unique land use and development standards:

1. **Visitor Serving - Rispin (VS-R).** Applies to the Rispin site (APN 035-371-01 & 02).
2. **Visitor Serving - Shadowbrook (VS-SB).** Applies to the Shadowbrook site (APN035-111-04).
3. **Visitor Serving - Monarch Cove Inn (VS-MC).** Applies to the Monarch Cove Inn site (APN 036-143-31 & 036-142-27) and the portion of parcel 036-142-28 that is located between the two Monarch Cove Inn parcels.
4. **Visitor Serving - El Salto (VS-ES).** Applies to the El Salto site (APN 036-143-35).
5. **Visitor Serving ~~—~~ General (VS-G).** Applies to all other parcels zoned with a Visitor Serving ~~in Capitola~~ subzone overlay designation.

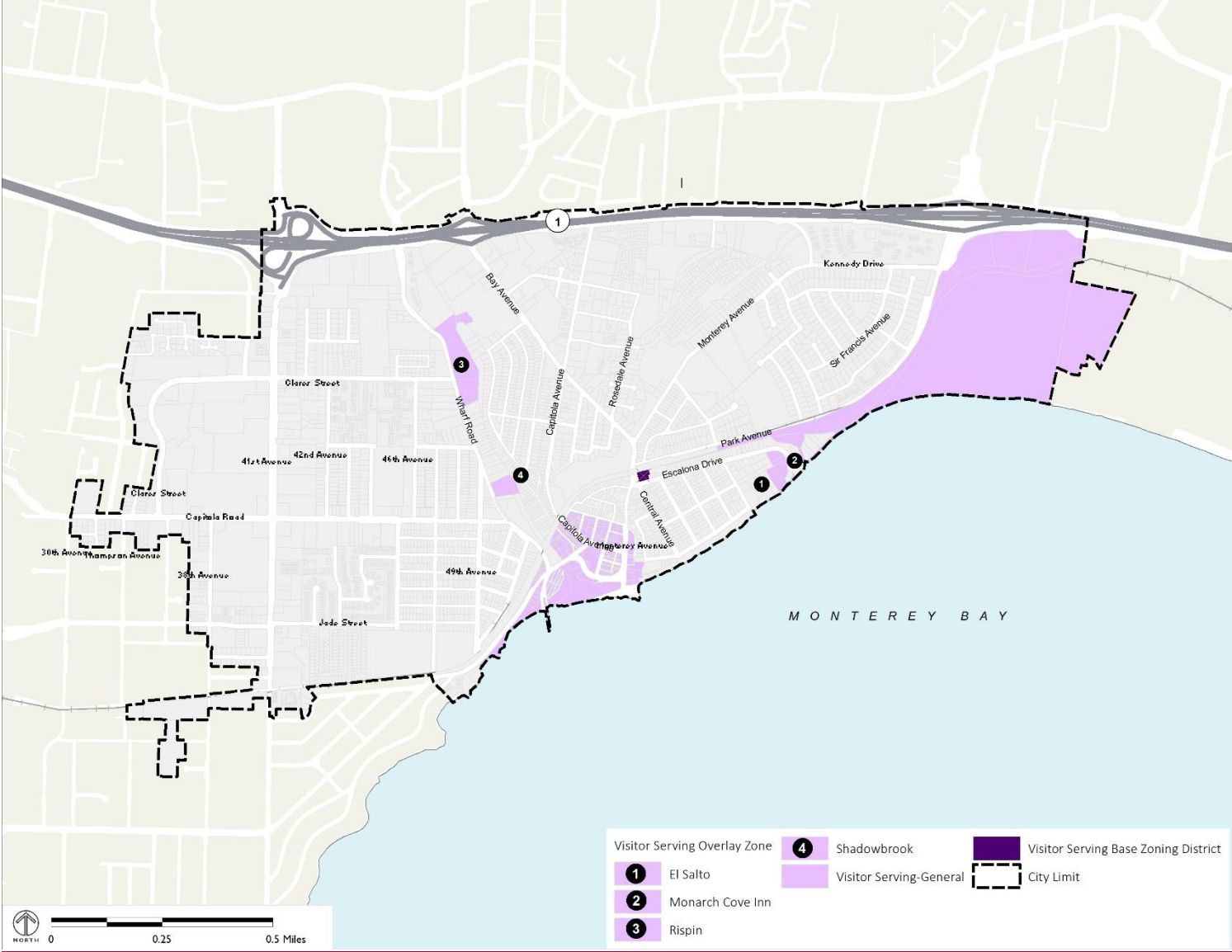
### 17.28.020 Dual Zoning

The VS base zoning districts may be the only zoning ~~districts~~ applicable to a property, but at times it is applied along with other zoning districts to a property, such as "VS/R-1" or "VS/P/OS" dual zoning. Dual zoning means that the uses and development standards of the

VS base zoning district apply, although uses allowed by another zoning district may also be permitted through approval of a Conditional Use Permit. The Planning Commission may apply development standards from the other zoning district in lieu of or as well as the VS district.

FIGURE 17.28-1: VISITOR-SERVING DISTRICTS





### 17.28.030 Land Use Regulations

- A. **Permitted Land Uses.** Table 17.28-1 identifies land uses permitted in the VS zoning district and VS overlay subzones. Land use regulations for “VS-G” apply to the Visitor Serving base zoning district and to the Visitor Serving-General overlay subzone.



**Note:** Permitted land uses on the Monarch Cove property have been revised to prohibit festivals, live entertainment, and commercial places of amusement or recreation, ~~and to allow multi-family uses with a Conditional Use Permit.~~

**TABLE 17.28-1: PERMITTED LAND USES IN THE VISITOR SERVING ZONING DISTRICTS**

Key P Permitted Use M Minor Use Permit required C Conditional Use Permit required – Use not allowed	VS <u>Zoning Districts and Subzones</u>					Additional Regulations
	VS-G	VS-R	VS-SB	VS-MC	VS-ES	
Residential Uses						
Employee Housing	C [1]	-	-	-	-	
Multi-Family Dwellings	C [2]	-	-	<del>C [2]</del>	C [2]	
One Caretaker Unit for On-Site Security	C	C	C	C	C	
Single-Family Dwellings	C [3]	-	-	C [3]	C [3]	
Public and Quasi-Public Uses						
Community Assembly	C	<del>C</del>	-	-	-	
<u>Cultural Institutions</u>	<u>C</u>	<u>C</u>	<u>-</u>	<u>-</u>	<u>-</u>	
Day Care Centers	C	-	-	-	-	
Habitat Restoration and Habitat Interpretive facilities	C	C	C	C	-	
Parks and Recreational Facilities	C	C	-	-	-	
Public Parking Lots	C	C	-	-	-	
Public Paths	C	C	C	C	C	
Public Safety Facilities	C	-	-	-	-	
Public Wharfs	C	-	-	-	-	
Schools, Public or Private	C	-	-	-	-	
Commercial Uses						
Business Establishments that Provide Commercial Places of Amusement or Recreation, Live Entertainment, or Service of Alcoholic Beverage	C [4]	C [4]	<del>C [4]</del>	-	-	
Business Establishments that Sell or Dispense Alcoholic Beverages for On-Site Consumption	C	C	C	C	-	
Restaurants						
Full Service	C [5]	C [5]	C [5]	-	-	
Lodging						
Hotels, Inns, Bed and Breakfast, and Hostels	C	C	-	C	C	
Campgrounds [6]	C	-	-	-	-	
Key P Permitted Use M Minor Use Permit required C Conditional Use Permit required – Use not allowed	VS Subzones					Additional Regulations
	VS-G	VS- <u>RG</u>	VS- <u>SBG</u>	VS- <u>MCG</u>	VS- <u>ESG</u>	
Recreational Vehicle Parks	C	-	-	-	-	
Transportation, Communication, and Utility Uses						
Utilities, Major	C	C	C	C	C	
Utilities, Minor	P	P	P	P	P	

Wireless Communications Facilities	See Chapter 17.104					
Other Uses						
Access Roadways	C	C	C	C	C	
Accessory Structures and Uses, New	C [7]	C	C	C	C	
Accessory Structures and Uses Established Prior to Primary Use or Structure	C	C	-	C	-	
Change of Visitor Serving Commercial Uses within a Structure	C [8]	-	-	-	-	
Food Service Accessory to a Lodging Use [9]	C	C	-	C	C	
Home Occupations	C	-	-	-	-	Section 17.96.030
Expansion of a Legal Nonconforming Use within an Existing Structure	C	-	-	-	-	
Legal Nonconforming Use Changed to a Use of a Similar or More Restricted Nature	C	-	-	-	-	
Live Entertainment	C	C	C	-	-	
Offices Accessory to Visitor Serving Use	C	C	C	C	-	
Parking Areas to Serve the Primary Use	C	C	C	C	C	
Retail Accessory to a Visitor Serving Use	C	C	-	C	-	
Temporary Assemblages of People, such as Festivals, Fairs, and Community Events	C [10]	C [10]	C [10]	C [11]	-	
Weddings	C	C	C	C	-	

**Notes:**

- [1] Permitted only as an accessory use.  
 [2] Multi-family dwellings shall comply with development standards in the Multi-Family Residential, Medium Density (RM-M) zoning district.  
 [3] Single-family dwellings shall comply with development standards in the Single-Family Residential (R-1) zoning district.  
 [4] May not be located within 200 feet of the boundary of a residential zoning district.  
 [5] Drive up and car service is not allowed.  
 [6] May include moderate intensity recreational uses, including tent platforms, cabins, parks, stables, bicycle paths, restrooms, and interpretive facilities.  
 [7] Intensification of the primary use is not allowed.  
 [8] The new use may not change the nature or intensity of the commercial use of the structure.  
 [9] Permitted only to serve guests of the lodging use.  
 [10] Events may not exceed 10 days and may not involve construction of permanent facilities.  
 [11] Limited to a single ~~two~~one-day ~~or less~~ event per year.

**B. Additional Visitor Serving Uses.** In the VS-G, VS-MC, and VS-SB overlay zoning districts/subzones, the Planning Commission may allow other visitor serving uses of a similar character, density, and intensity as those listed in Table 17.28-1 if the Planning Commission finds the other uses to be consistent and compatible with the intent of this chapter, the General Plan, and the Local Coastal Program.

**B.C. Civic Uses in the VS-R Overlay Subzone.** The Planning Commission may allow additional civic uses in the VS-R overlay subzone beyond those specifically identified in Table 17.28-1 if the Planning Commission finds the additional civic use to be consistent

with the purpose of the VS-R overlay subzone and compatible with existing uses present on the site.

#### 17.28.040 Development Standards

- A. General.** Table 17.28-2 identifies development standards that apply in the VS zoning district and VS overlay subzones. Development standards for “VS-G” apply to the Visitor Serving base zoning district and to the Visitor Serving-General overlay subzone.

**TABLE 17.28-2: DEVELOPMENT STANDARDS IN THE VISITOR SERVING ZONING DISTRICTS**

	VS Zoning Districts	Additional Standards
Parcel Area, Minimum	5,000 sq. ft	
Impervious Surface, Maximum	<u>VS-R: 25%</u> <u>VS-SB, VS-MC &amp; VS-ES: 50% [1]</u> <u>VS-G: No maximum</u>	
Floor Area Ratio, Maximum	0.25	
Setbacks, Minimum	See Section 17.28.040.B	
Height, Maximum	30 ft.	17.28.040.C

**Notes:**

[1] In the VS-SB ~~zoning district~~overlay subzone, the impervious surface requirement applies to the parcel located directly adjacent to Soquel Creek. In the VS-ES ~~overlay subzone~~zoning district, the impervious surface calculation excludes the portion of parcel 036-142-28 located outside of the Monarch Cove Inn.

- B. Setbacks.** The following setback requirements apply in the VS zoning districts.

1. The Planning Commission may require front, side and rear setbacks through the Design Review process to provide adequate light and air, ensure sufficient distance between adjoining uses to minimize any incompatibility, and to promote excellence of development. Where a side or rear yard abuts residential property, a setback of at least 10 feet shall be provided.
2. Front and exterior side yards shall not be used for required parking facilities.
3. For the visitor-serving El Salto parcels located adjacent to the bluff top, new development shall adhere to the setback and development provision provided in the LCP natural hazards policies and in Chapter 17.68 (Geologic Hazards).
4. To protect the waters and riparian habitat of Soquel Creek, new development on the Shadowbrook Restaurant and Rispin parcels shall adhere to the LCP natural systems policies and Chapter 17.64 (Environmentally Sensitive Habitat Areas).

- C. Height Exceptions.** With a recommendation from the Planning Commission, the City Council may approve additional height up to a maximum of 36 feet in the VS zoning districts when the following findings can be made:

1. The proposed development and design is compatible with existing land uses in surrounding areas and the General Plan.

2. Streets and thoroughfares are suitable and adequate to serve the proposed development.
3. The proposed development does not produce shadows which may adversely affect the enjoyment of adjacent streets, buildings, or open space.
4. Major public views are not blocked by the proposed development.

**D. Landscaping.** See Table 17.72-2 in Chapter 17.72 (Landscaping).

**E. Lighting.** In addition to outdoor lighting standards in Section 17.96.1~~90~~, (Outdoor Lighting), the following lighting requirements apply in the VS zoning districts:

1. All exterior lighting shall be unobtrusive, harmonious with the local area and constructed or located so that only the area intended is illuminated and off-site glare is fully controlled.
2. The location, type and wattage of exterior lighting must be approved by the Community Development Director prior to the issuance of building permits or the establishment of the use.

## Chapter 17.32 – SPECIAL PURPOSE ZONING DISTRICTS

### Sections:

- 17.32.010 Purpose of the Special Purpose Zoning Districts
- 17.32.020 Land Use Regulations
- 17.32.030 Development Standards

### 17.32.010 Purpose of the Special Purpose Zoning Districts

- A. Community Facility (CF).** The CF zoning district provides areas for public and community facilities serving Capitola residents and visitors. Land uses permitted in the CF zoning district include public uses such as governmental offices, police and fire stations, community centers, schools, libraries, and other similar uses. The CF zoning district implements the Public/Quasi-Public land use designation in the General Plan.
- B. Parks and Open Space (P/OS).** The P/OS zoning district provides parks, recreational facilities, and open space for the use and enjoyment of the community. The P/OS zoning district also protects and preserves environmentally sensitive natural areas and habitat in Capitola. The P/OS zoning district implements the Parks and Open Space land use designation in the General Plan.

### 17.32.020 Land Use Regulations

- A. Permitted Uses.** Table 17.32-1 identifies land uses permitted in the CF and P/OS zoning districts.
- B. Commercial Uses in the P/OS Zoning Districts.** Commercial uses that are accessory to a permitted use in the P/OS zoning district are permitted with a Conditional Use Permit.
- C. Visitor Accommodations in New Brighton State Beach.** Visitor accommodations and campground uses are permitted in the New Brighton State beach ~~at a maximum intensity of three units per gross lot area.~~
- D. P/OS Standards.** The following standards apply to uses in the P/OS zoning district.
  1. Any structure, land use, or removal of vegetation or natural materials that in the opinion of the Planning Commission is inconsistent with the purpose of the P/OS zoning district is prohibited.
  2. Development shall be subordinate to its recreational, scenic, or natural resource purpose consistent with the Local Coastal Program (LCP). Natural resource protection shall include protection of arroyos, creeks and riparian corridors, woodlands and other environmentally sensitive habitat.
  3. No new permanent structures are permitted on the open, sandy beach area of Capitola except for facilities required for public health and safety (e.g., lifeguard stands, approved beach erosion control structures).

**TABLE 17.32-1: PERMITTED LAND USES IN THE CF AND P/OS ZONING DISTRICTS**

Key P Permitted Use A Administrative Permit required M Minor Use Permit required C Conditional Use Permit required – Use not allowed	Zoning District		
	CF	P/OS	Additional Regulations
Public and Quasi-Public Uses			
Colleges and Trade Schools	C	-	
Community Assembly	P [1]	-	
Cultural Institutions	P [1]	-	
Day Care Centers	P [1]	-	
Government Offices	P	-	
Parks and Recreational Facilities	P [1]	P [1]	
Public Safety Facilities	P	-	
Schools, Public or Private	P	-	
Transportation, Communication, and Utilities Uses			
Recycling Collection Facilities	C	-	17.96.130
Utilities, Major	C	C	
Utilities, Minor	P	P	
Wireless Telecommunications Facilities	See Chapter 17.104		
Other Uses			
Accessory Uses and Structures	See Chapter 17.52		
Temporary Uses and Structures	See Section 17.96.170		
Urban Agriculture			
Community Gardens	M [1]	M [1]	
Urban Farms	C [1]	C [1]	

Notes:

[1] Publicly owned and/or operated facilities only.

**~~E. Public Parking in the Coastal Zone.~~**

~~1. Public parking existing as of [date of Zoning Ordinance adoption] in the following locations in the CF zoning district shall be maintained for public parking:~~

- ~~a. The Upper City Hall parking lot;~~
- ~~b. The Cliff Drive overlook parking; and~~



- ~~e. The Cliff Drive Southern Pacific railroad right-of-way parking unless Cliff Drive must be relocated due to cliff erosion.~~
- ~~2. Substantial changes in public parking facilities in the coastal zone require a Local Coastal Program (LCP) amendment.~~

*Note: Public Parking in the Coastal Zone subsection E has been moved to Chapter 17.76 (Parking and Loading).*

#### 17.32.030 Development Standards

- A. Floor Area Ratio.** The maximum permitted floor area ratio (FAR) is 0.25 in the P/OS zoning district and as determined by the Planning Commission through the Design Review process in the P/OS zoning district.
- B. Other Development Standards.** Other development standards (e.g., setbacks, height, building coverage) in the CF and P/OS zoning districts shall be determined by the Planning Commission through the Design Review process.

## Chapter 17.36 – PLANNED DEVELOPMENT ZONING DISTRICT

### Sections:

[17.36.010 Purpose of the Planned Development Zoning District](#)

[17.36.020 Where Allowed](#)

[17.36.030 Permitted Land Uses](#)

[17.36.040 Development Standards](#)

[17.36.050 Required Approvals](#)

[17.36.060 Conceptual Review](#)

[17.36.070 Planned Development Rezoning](#)

[17.36.080 Development Plans](#)

~~17.36.010 Purpose of the Planned Development Zoning District~~

~~17.36.020 Where Allowed~~

~~17.36.030 Permitted Land Uses~~

~~17.36.040 Development Standards~~

~~17.36.050 Required Approvals~~

~~17.36.060 Preliminary Development Plans~~

~~17.36.070 Planned Development Rezoning~~

~~17.36.080 Final Development Plans~~

### 17.36.010 Purpose of the Planned Development Zoning District

The purpose of the Planned Development (PD) zoning district is to allow for high quality development that deviates from standards and regulations applicable to the other zoning districts in Capitola. The PD zoning district is intended to promote creativity in building design, flexibility in permitted land uses, and innovation in development concepts. The PD zoning district provides land owners with enhanced flexibility to take advantage of unique site characteristics and develop projects that will provide public benefits for residents, employees, and visitors. Development within each PD zoning district is regulated by a ~~Preliminary and Final~~ Development Plan approved by the City Council.

### 17.36.020 Where Allowed



**Note:** This section prohibits PD zoning on properties designated for single-family residential use. Section 17.39.020 in the existing Zoning Code allows PD zoning for all uses. The existing minimum parcel size for PD zoning also has been removed.

The PD zoning district may be applied to any property in Capitola with an area of 20,000 square feet or more except for those designated as Single-Family Residential on the Zoning Map and General Plan Land Use Map.

**17.36.030 Permitted Land Uses**

Permitted land uses in each PD zoning district shall conform to the applicable General Plan land use designation and to the ~~Final~~ Development Plan that applies to the property.

**17.36.040 Development Standards**

- A. Established in ~~Final~~ Development Plan.** Development standards (e.g., height, setbacks, building coverage) for each PD zoning district shall be established in the applicable ~~Final~~ Development Plan.
- B. Maximum Intensity.** The maximum permitted floor area ratio and residential density shall not exceed maximums established in the General Plan for the applicable land use designation.
- C. Public Improvements.** Public infrastructure and improvements in the PD zoning district shall conform to the ~~City's~~ standard specifications as maintained by the ~~City Engineer~~ Public Works Director.

**17.36.050 Required Approvals**

- A. Development Plans and Zoning Map Amendments.** Establishment of a PD zoning district requires approval of a ~~Preliminary~~ Development Plan ~~followed by concurrent approval of a and~~ Zoning Map amendment ~~and a Final Development Plan~~.
- B. Design Review.** A proposed development must receive a Design Permit as required by Chapter 17.120 (Design Permits). All development and land uses within a PD zoning district shall be consistent with the approved ~~Final~~ Development Plan.

**17.36.060 ~~Preliminary Development Plans~~ Conceptual Review**

**Note:** This section ~~requires City Council approval of a~~ replaces the existing Preliminary Development Plan approval process with the requirement ~~to for~~ for Conceptual Review, which is an advisory (non-binding) process for the Planning Commission and City Council to provide feedback on the project prior to the submittal of a formal application. The existing Zoning Code requires only Planning Commission approval of a Preliminary Development Plan.

Prior to submittal of an application for a PD rezoning and Development Plan, an applicant must complete the Conceptual Review process as described in Section Chapter 17.11412.030 (Conceptual Review). The Planning Commission and City Council shall each hold at least one noticed public hearing on the project as part of the Conceptual Review process.

~~**A. Review Authority.** The City Council takes action on Preliminary Development Plan applications following recommendation from the Planning Commission.~~

~~**B. Application Submittal and Review.**~~

- ~~1. Preliminary Development Plan applications shall be filed and reviewed in compliance with Chapter 17.112 (Permit Application and Review). The application shall include the~~

~~information and materials required by the Community Development Department and the information required by Paragraph C (Application Materials) below.~~

~~2.1. If the property is not under a single ownership, all owners must join the application, and a map showing the extent of ownership shall be submitted with the application.~~

~~3.1. It is the responsibility of the applicant to provide evidence in support of the findings required by Paragraph F (Findings) below.~~

**~~C. Application Materials.~~** Preliminary Development Plan applications shall include the following information and materials:

~~1. **Project Description.** A written description of the project proposed within the PD zoning district. The project description shall include a narrative statement of the project objectives and a statement of how the proposed project will comply with General Plan goals and policies for the applicable land use designation. An overview of the proposed land use, densities, open space, and parking should be included in the project description.~~

~~2.1. **Community Benefits.** A description of how the proposed development is superior to development that could occur under the standards applicable in other zoning districts, and how it will achieve superior community design, environmental preservation, and/or substantial public benefits as defined in Paragraph G below.~~

~~3.1. **Site Map.** Maps depicting the existing topography, on-site structures and natural features, mature trees, and other significant vegetation and drainage patterns. The map shall show the proposed PD zoning district boundaries and all properties within 500 feet of the site boundary.~~

~~4.1. **Concept Plan.** An overall diagram of the project concept. This diagram shall illustrate the overall development concept, including proposed land uses, buildings, circulation, open space, and any other significant elements in the proposed project. Phases shall be clearly indicated if multiple phases are proposed.~~

~~5. **Infrastructure.** A written description of the infrastructure necessary to serve each phase of the project proposed.~~

**~~D. Planning Commission Review and Recommendation.~~**

~~1. The Planning Commission shall hold a public hearing on the Preliminary Development Plan application as required by Chapter 17.148 (Public Notice and Hearings).~~

~~2. The Planning Commission shall recommend to the City Council the approval, approval with modification, or denial of the Preliminary Development Plan application. The recommendation shall be based on the findings in Paragraph F (Findings) below.~~

**~~E. City Council Review and Decision.~~** Upon receipt of the Planning Commission's recommendation, the City Council shall conduct a public hearing and either approve, approve with modification, or deny the Preliminary Development Plan.

**~~F. Findings.~~** The City Council may approve an application for a Preliminary Development Plan only if all of the following findings can be made:

- ~~1. The proposed development is consistent with the General Plan, Local Coastal Program (if applicable), and any applicable specific plan or area plan adopted by the City Council.~~
- ~~2. The proposed development is superior to the development that could occur under the standards applicable in the other zoning districts.~~
- ~~3. The proposed project will provide a substantial public benefits as defined in Paragraph G (Substantial Public Benefit Defined) below.~~
- ~~4. The site for the proposed development is adequate in size and shape to accommodate proposed land uses.~~
- ~~5. Adequate transportation facilities, infrastructure, and public services exist or will be provided to serve the proposed development.~~
- ~~6. The proposed development will not have a substantial adverse effect on surrounding property and will be compatible with the existing and planned land use character of the surrounding area.~~

 **Note:** The requirement that a PD project provide a substantial public benefit in Finding 3 above and described in subsection G below is new.

**G. Substantial Public Benefit Defined.** When used in this chapter, “substantial public benefit” means a project feature not otherwise required by the Zoning Code or any other provision of local, State, or federal law that significantly advances goals of the General Plan. Examples of substantial public benefits include but are not limited to:

- ~~1. Affordable housing that meets the income restrictions applicable in the Affordable Housing (AH) overlay zone.~~
- ~~2. Public plazas, courtyards, and other public gathering places that provide opportunities for people to informally meet and gather.~~
- ~~3. Improved walkways and paths for bicycles and pedestrians within properties, enhanced connections for bicyclists and pedestrians between properties.~~
- ~~4. Green building and sustainable development features that substantially exceed the City’s minimum requirements.~~
- ~~5. Preservation, restoration, or rehabilitation of a historic resource.~~
- ~~6. Increased ability to for residents and visitors to walk, bike, and take transit to destinations and reduce greenhouse gas emissions.~~
- ~~7. Publicly available parking to serve the Village.~~
- ~~8. Publicly accessible parks and open space beyond the minimum required by the City or other public agency.~~
- ~~9. Habitat restoration and or protection of natural resources beyond the minimum required by the City or other public agency.~~

**H. Conditions of Approval.** The City Council may attach conditions of approval to a Preliminary

~~Development Plan to achieve consistency with the General Plan, Local Coastal Program, Zoning Code, and any applicable specific plan or area plan adopted by the City Council.~~

~~I. **Extent of Approval.** Approval of the Preliminary Development Plan shall be limited to general acceptability of the land uses proposed and their interrelationship, and shall not be construed to endorse or dictate the precise location of uses, configuration of parcels, or engineering feasibility.~~

~~J. **Expiration of Approval.**~~

- ~~1. A Preliminary Development Plan shall expire and become void unless a Final Development Plan application is submitted within one year of Preliminary Development Plan approval.~~
- ~~2. The Community Development Director may approve a one year extension to the Preliminary Development Plan if the Director determines that the applicant has proceeded in good faith and has exercised due diligence in efforts to submit the Final Development Plan in a timely manner.~~
- ~~3. The applicant shall submit to the Community Development Department a written request for an extension of time no later than ten days before the expiration of the Preliminary Development Plan.~~

#### 17.36.070 Planned Development Rezoning

- A. General Procedures and Requirements.** Establishing a PD zoning district requires City Council approval of a Zoning Map amendment consistent with Chapter 17.144 (Zoning Code Amendments). All procedures and requirements for Zoning Map Amendments in Chapter 17.144 apply to the establishment of a PD zoning district.
- B. Timing.** The City Council shall act on the Zoning Map Amendment concurrently with the ~~Final~~ Development Plan. A PD zoning district may be established only with concurrent approval of a ~~Final~~ Development Plan.
- C. Reference to ~~Final~~ Development Plan.** The ordinance adopted by the City Council establishing a PD zoning district shall reference the ~~Final~~ Development Plan approved concurrently with the Zoning Map Amendment.

#### 17.36.080 ~~Final~~ Development Plans

- A. Review Authority.** The City Council takes action on ~~Final~~ Development Plan applications following recommendation from the Planning Commission.
- B. Timing.** ~~A Final Development Plan application may be submitted only after City Council approval of a Preliminary Development Plan. A Development Plan application shall be submitted within one year of Conceptual Review for the proposed project. If an application is not submitted within one year of Conceptual Review, the applicant shall compete a second Conceptual Review process prior to submitting the Development Plan application.~~

**C. Application Submittal and Review.**

1. ~~Final~~ Development Plan applications shall be filed and reviewed in compliance with Chapter 17.112 (Permit Application and Review). The application shall include the information and materials required by the Community Development Department and the information required by Paragraph D (Application Materials) below.

2. If the property is not under a single ownership, all owners must join the application, and a map showing the extent of ownership shall be submitted with the application.

It is the responsibility of the applicant to provide evidence in support of the findings required by Paragraph ~~GF~~ (Findings) below.

**C.D. Application Materials.** Applications for approval of a ~~Final~~ Development Plan shall include the following information and materials:

1. **Project Description.** A written description of the project proposed within the PD zoning district. The project description shall include a narrative statement of the project objectives and a statement of how the proposed project will comply with General Plan goals and policies for the applicable land use designation. An overview of the proposed land use, densities, open space, and parking should be included in the project description.

2. **Community Benefits.** A description of how the proposed development is superior to development that could occur under the standards applicable in other the existing zoning districts, and how it will achieve superior community design, environmental preservation, and/or a substantial public benefits as defined in Paragraph ~~HG~~ below.

3. **Site Map.** Maps depicting the existing topography, on-site structures and natural features, mature trees, and other significant vegetation and drainage patterns. The map shall show the proposed PD zoning district boundaries and all properties within 500 feet of the site boundary.

4. **Concept Plan.** An overall diagram of the project concept. This diagram shall illustrate the overall development concept, including proposed land uses, buildings, circulation, open space, and any other significant elements in the proposed project. Phases shall be clearly indicated if multiple phases are proposed.

~~4.5.~~ **Land Use.** A map showing the location of each land use proposed within the site, including open space and common areas. The land use map shall be accompanied by a narrative description of permitted land uses, allowable accessory uses, and uses allowed by-right or with a Conditional Use Permit.

~~2.6.~~ **Subdivision Map.** If the project involves the subdivision of land, a tentative parcel map or tentative map required by Title 16 (Subdivisions) of the Capitola Municipal Code.

~~3.7.~~ **Circulation.** A map and descriptions of the major circulation features within the site including vehicular, bicycle, pedestrian facilities; traffic flow of internal traffic; and existing and proposed public streets and sidewalk improvements.



**4.8. Public Facilities and Open Space.** The amount (in square feet or acres) and percentage of site area that will be dedicated for all types of open space, including proposed recreational facilities and amenities; and any public facilities, including public utility easements, public buildings and public land uses.

**5.9. Development Standards.** All development standards that apply within the project, including:

- a. Land use;
- b. Circulation of traffic;
- c. Landscaping;
- d. Architecture;
- e. Density and/or intensity;
- f. Minimum building site;
- g. Minimum lot dimensions;
- h. Maximum building coverage;
- i. Minimum setbacks;
- j. Maximum building or structure heights;
- k. Maximum height of fences and walls;
- l. Signs;
- m. Off-street parking; and
- n. Other items as deemed appropriate by the Planning Commission and City Council.

**D.E. Planning Commission Review and Recommendation.**

1. The Planning Commission shall hold a public hearing on the ~~Final~~ Development Plan application as required by Chapter 17.148 (Public Notice and Hearings).
2. The Planning Commission shall recommend to the City Council the approval, approval with modification, or denial of the ~~Final~~ Development Plan application. The recommendation shall be based on the findings in Paragraph G (Findings) below.

**E.F. City Council Review and Decision.** Upon receipt of the Planning Commission's recommendation, the City Council shall conduct a public hearing and either approve, approve in modified form, or deny the ~~Final~~ Development Plan. The City Council may approve the application only if all of the findings in Paragraph G (Findings) below can be made.


**F.G. Findings.** The City Council may approve an application for a ~~Final~~ Development Plan if all of the following findings can be made:

- ~~1. The Final Development Plan is consistent with the spirit and intent of the Preliminary~~



Development Plan.

- ~~2. Findings made to approve the Preliminary Development Plan remain valid for the Final Development Plan, including that the project will provide a substantial community benefit as defined in Section 17.36.060.G (Substantial Public Benefit Defined).~~
- ~~3. Findings required for the concurrent approval of a Zoning Map Amendment can be made:~~
  1. The proposed development is consistent with the General Plan, Local Coastal Program (if applicable), and any applicable specific plan or area plan adopted by the City Council.
  2. The proposed development is superior to the development that could occur under the standards applicable in the other existing zoning districts.
  3. The proposed project will provide a substantial public benefits as defined in Paragraph H (Substantial Public Benefit Defined) below. The public benefit provided shall be of sufficient value as determined by the Planning Commission to justify deviation from the standards of the zoning district that currently applies to the property.
  4. The site for the proposed development is adequate in size and shape to accommodate proposed land uses.
  5. Adequate transportation facilities, infrastructure, and public services exist or will be provided to serve the proposed development.
  6. The proposed development will not have a substantial adverse effect on surrounding property and will be compatible with the existing and planned land use character of the surrounding area.
  7. Findings required for the concurrent approval of a Zoning Map Amendment can be made.



**Note:** The requirement that a PD project provide a substantial public benefit in Finding 3 above and described in subsection H below is new.

**H. Substantial Public Benefit Defined.** When used in this chapter, “substantial public benefit” means a project feature not otherwise required by the Zoning Code or any other provision of local, state, or federal law that substantially exceeds the city’s minimum development standards and significantly advances goals of the General Plan. A project must include one or more substantial public benefits to be rezoned as a planned development. The public benefit provided shall be of sufficient value as determined by ~~Planning Commission~~ City Council to justify deviation from the standards of the zoning district that currently apply to the property. Examples of substantial public benefits include but are not limited to:

1. Affordable housing that meets the income restrictions applicable in the Affordable Housing (-AH) overlay zone.

Public plazas, courtyards, open space, and other public gathering places that provide opportunities for people to informally meet and gather. The public space must either exceed the City's minimum requirement for required open space and/or include quality

- improvements to the public realm to create an exceptional experience for the public.
2. Improvements to streets, sidewalks, curbs, gutters, sanitary and storm sewers, street trees, lighting, and other public infrastructure beyond the minimum required by the city or other public agencies.
  3. New or improved pedestrian and bicycle pathways that enhance circulation within the property and connectivity to the surrounding neighborhood.
  4. Green building and sustainable development features that substantially exceed the City's minimum requirements.
  5. Preservation, restoration, or rehabilitation of a historic resource.
  6. Public art that exceeds the City's minimum public art requirement and is placed in a prominent and publicly accessible location.
  7. New or enlarged business that increase the supply of jobs available to Capitola residents of all income levels.
  8. Increased transportation options for residents and visitors to walk, bike, and take public transit to destinations and reduce greenhouse gas emissions.
  9. Public parking lot that provides parking spaces in excess of the required number of parking spaces for use by the surrounding commercial district.
  10. Publicly accessible parks and open space beyond the minimum required by the City or other public agency.
  11. Habitat restoration and or protection of natural resources beyond the minimum required by the City or other public agency.

#### **G.I. Conditions of Approval.**

1. The City Council may attach conditions of approval to a ~~Final~~ Development Plan to achieve consistency with the General Plan, Local Coastal Program, Zoning Code, and any applicable specific plan or area plan adopted by the City Council.
2. The City Council shall condition approval of the ~~Final~~ Development Plan on the completion of public improvements and grants of easement shown on the ~~Final~~ Development Plan.

**H.I. Post-Decision Procedures.** Post-decision procedures and requirements in Chapter 17.156 (Post-Decision Procedures) shall apply to ~~Final~~ Development Plans.

**Note:** Effect of Development Plan in subsection ~~KJ~~ below is new.

**I.K. Effect of Development Plan.** All future development and land uses within a PD zoning district shall comply with the approved ~~Final~~ Development Plan.

1. **Land Uses.** New land uses may be added in a PD zoning district provided the ~~Final~~ Development Plan identifies the use as a permitted or conditionally permitted land use. Establishing a land use not specifically permitted by the ~~Final~~ Development Plan would require an amendment to the PD zoning district.

2. **Structures.** New structures may be added in a PD zoning district provided the structures comply with development standards established in the ~~Final~~ Development Plan (e.g., height, setback, floor area ratio). Design Review consistent with Chapter 17.120 (Design Permits) is required for all new development that was not approved with the ~~Final~~ Development Plan. Development that exceeds development standards in the ~~Final~~ Development Plan is allowed only with an amendment to the PD zoning district.

## Chapter 17.40 – RESIDENTIAL OVERLAY ZONES

### Sections:

- 17.40.010 Purpose
- 17.40.020 Affordable Housing (-AH) Overlay Zone
- 17.40.030 Vacation Rental Use (-VRU) Overlay Zone
- 17.40.040 Village Residential (-VR) Overlay Zone

### 17.40.010 Purpose

This chapter contains requirements for overlay zones that primarily apply to residential uses and residential areas. Overlay zones establish additional standards and regulations to specific areas, in addition to the requirements of the underlying base zoning district.

### 17.40.020 Affordable Housing (-AH) Overlay Zone

**A. Purpose.** The purpose of the Affordable Housing (-AH) overlay zone is to facilitate the provision of affordable housing units through the retention and rehabilitation of existing affordable units, or the construction of new affordable units. The -AH overlay zone is intended to:

1. Implement the goals and policies of the General Plan Housing Element and provide the opportunity and means for Capitola to meet its regional fair share allotment of affordable units.
2. Encourage the development of affordable units by assisting both the public and private sector in making the provision of these units economically viable.
3. Provide assurances to the City that these units will maintain a high degree of quality and will remain affordable to the target population over a reasonable duration of time.
4. Encourage the provision of affordable housing through the combination of the -AH overlay with the multi-family residential zone where the affordable housing projects are determined to be feasible and are consistent with the General Plan.
5. Provide a means of directing and simplifying the process for creating and maintaining affordable housing.
6. Provide incentives to developers, whether in new or rehabilitated housing, to maintain rental units for the long term (e.g., not less than 55 years) and affordable ownership units in perpetuity.

**B. Applicability.** The -AH overlay zone may be applied to parcels that are one acre or more in size and located in a multi-family residential zoning district.

**C. Definitions.**

1. “Affordable housing” means housing capable of being purchased or rented by a household with “very low,” “low,” or “moderate” income levels at an “affordable housing cost” or “affordable rent,” as those terms are defined by the State of California.
2. “Affordable housing overlay district” means a zoning district that applies in addition to existing zoning designation where the city encourages the provision of affordable housing units as described in this chapter.
3. The “very low,” “low,” and “moderate” income levels are defined by the State of California in Sections 50105, 50079.5, and 50093, respectively, of the California Health and Safety Code, and in Subchapter 2 of Chapter 6.5 of Division 1 of Title 25 of the California Code of Regulations, commencing with Section 6900. These income levels are:
  - a. Very Low Income. Up to and including fifty percent of the Santa Cruz County median income, adjusted for family size, as defined by the state law;
  - b. Lower Income. Fifty-one percent to eighty percent of Santa Cruz County median income, adjusted for family size, as defined by the state law;
  - c. Moderate Income. Eighty-one percent to one hundred twenty percent of Santa Cruz County median income, adjusted for family size, as defined by state law.
4. “Affordable housing cost” and “affordable rent” are defined in Sections 50052.5 and 50053, respectively, of the California Health and Safety Code, and in Subchapter 2 of Chapter 6.5 of Division 1 of Title 25 of the California Code of Regulations, commencing with Section 6900.

#### **D. Relationship with State Density Bonus Law and Other State Laws.**

1. All of the state laws and regulations referenced above, or their successors in defined terms when amended, shall be incorporated herein as though fully set forth. In the event of any inconsistency or discrepancy between the income and affordability levels set forth in this chapter and the levels set in state laws and regulations, the State provisions shall control.
2. The -AH overlay zone provides a density increase for affordable housing development that in most cases exceeds density bonuses permitted by state law (Government Code Section 65915).
3. A development may utilize the -AH overlay zone as an alternative to the use of state density bonus but may not utilize both the overlay and state density bonuses.

#### **E. Permits and Approvals Required.**

1. Affordable housing developments proposed under this chapter require the execution of a Development Agreement by the City and the developer. The Development Agreement shall be prepared in accordance with the provisions of California Government Code Section 65864 et seq.

2. Affordable housing developments proposed under this chapter require approval of a Design Permit. All requirements in Chapter 17.120 (Design Permits) apply, except that the Planning Commission recommends Design Permit approval or denial to the City Council. The City Council may take action on the Design Permit application concurrently with or subsequent to action on the Development Agreement.

#### **F. Permitted Residential Density.**

1. Affordable housing developments with up to 20 units per acre are permitted in the -AH overlay zone. The 20 units per acre limit is based on a calculation that includes all existing and new units on the property.
2. Density permitted by in the -AH overlay zone may not exceed what can be accommodated by the site while meeting applicable parking, unit size, and other development standards.

#### **G. Income Restrictions.**

1. A minimum of 50 percent of the units in an affordable housing development shall be income restricted affordable housing. All affordable units may be in a single category or part of a mixture of affordable unit types which include:
  - a. Moderate-income households;
  - b. Lower-income households;
  - c. Very low-income households; or
  - d. Extremely low-income households.
2. At minimum 50 percent of income-restricted affordable units (25 percent of the total project units) shall be affordable to low-, very low-, and extremely-low income households. A greater level of affordability will not allow a greater level of density.

#### **H. Development Incentives.**

1. **Purpose.**
  - a. In order to reduce costs associated with the development and construction of affordable housing, affordable housing developments within the -AH overlay zone shall be eligible for specified development incentives. These incentives allow for the relaxation of development standards normally applied to housing in Capitola and are established in order to facilitate and promote the development of affordable housing in the City.
  - b. Incentives shall be targeted to improve the project design or to yield the greatest number of affordable units and required level of affordability, so as to permit the City to meet its regional fair share allotment of affordable housing and the goals of the Housing Element of the General Plan.

2. **Relaxed Development Standards.** The City shall allow the following relaxed development standards for projects that comply with the affordability required specified in Subsection G (Income Restrictions):

- a. **Minimum Building Site Area and Lot Area per Unit.** There shall be no minimum building site area requirement for individual parcels or dwelling sites within the -AH overlay zone. The building site area shall be designated on a site plan as approved by the City through the Design Permit review process.
- b. **Density Averaging.** Project density within the -AH overlay zone may be calculated by averaging the density on a project-wide basis so as to permit higher density levels in certain project portions in exchange for advantageous project design features as determined by the City through the Design Permit review process.
- c. **Setbacks.**
  - (1) The minimum setbacks from property lines shall be determined by the City through the Design Permit process.
  - (2) Minimum setbacks from property lines adjacent to or across from a single-family residential zone shall be same as underlying zoning district.



**Note:** Section 17.20.050.C.6 in the existing Zoning Code requires 20-foot first floor and 50-foot second floor minimum setbacks from property lines adjacent to or across from a single-family residential zoning district. Subparagraph c above removes this requirement as it is not a relaxed development standard and would render development infeasible in many locations.

- d. **Lot Coverage.** The City shall determine the maximum lot coverage for the proposed project through the Design Permit process.
  - e. **Parking.** Projects shall provide a minimum of:
    - (1) Two off-street parking spaces per unit; and
    - (2) One off-street visitor parking space for every seven units.
3. **Additional Development Incentives.**
- a. As a further inducement to the development of affordable housing beyond the relaxed development standards described in Section 2 (Relaxed Development Standards) above, the City may choose to extend one or more additional development incentives depending on the quality, size, nature, and scope of the project being proposed.
  - b. Additional development incentives may be in the form of waivers or modifications of other standards which would otherwise inhibit density and achievement of affordable housing goals for the development site, including, but not limited to, the placement of public works improvements.

I. **Design Standards.**

1. **Purpose and Applicability.**



- a. The following design standards are intended to ensure high-quality development within the -AH overlay zone that enhances the visual qualities of Capitola and respects adjacent homes and neighborhoods.
- b. Design standards shall apply to all projects receiving development incentives described in Section H (Development Incentives) or residential densities greater than allowed by the applicable base zone.

## 2. **Neighborhood Compatibility.**

- a. Affordable housing developments shall be designed and developed in a manner compatible with and complementary to existing and potential development in the immediate vicinity of the project site.
- b. Site planning on the perimeter shall provide for protection of the property from adverse surrounding influences and shall protect surrounding areas from potentially adverse influences from the property.
- c. To the greatest extent possible, the design of the development shall promote privacy for residents and neighbors, security, and use of passive solar heating and cooling through proper placement of walls, windows, and landscaping.
- d. Building design and materials shall blend with the neighborhood or existing structures on the site.

## ~~3. **Pedestrian Orientation.**~~

- ~~a. The front façade and main entrance of dwellings adjacent to the front property line shall face the street and must be clearly articulated through the use of architectural detailing.~~
- ~~b. The front entrance of the dwelling facing the street should be defined by at least one of the following: a porch of at least 8 feet in width and depth; roof overhang; or similar architectural element.~~
- ~~c. Except for a basement-level garage below grade, any garage, carport or other accessory structure, attached or detached, shall be located at least 15 feet behind the front of the principal building facing the front property line.~~
- ~~d. Sidewalks shall be installed along all street frontages.~~
- ~~e. Existing vegetation on the perimeter shall be preserved to maintain a buffer to existing surrounding structures. Existing significant trees are to remain whenever feasible.~~
- ~~f. The pedestrian orientation standards in subsections (a) through (e) above can be waived by the City through the Design Permit process when the review authority finds it is infeasible to comply due to physical or other constraints on the property.~~

## ~~4.3. **Building Height.**~~ Maximum building height shall be the same as in the underlying base zoning district.





**Note:** Section 17.20.050.C.5 in the existing Zoning limits height to two stories or 27 feet, which is less than the maximum permitted height in the RM zoning district. Paragraph 4 above allows a maximum height equal to the underlying zoning district to remove an additional barrier to the construction of affordable housing.

#### **5.4. Common Open Space.**

- a. Common open space shall comprise the greater of:
  - (1) 10 percent of the total area of the site; or
  - (2) 75 square feet for each dwelling unit.
- b. Areas occupied by buildings, streets, driveways, parking spaces, utility units, and trash enclosures may not be counted in satisfying the open space requirement.
- c. The following areas may be counted in satisfying the open space requirement:
  - (1) Landscaping and areas for passive and active recreation/open space with a minimum depth and width of 5 feet.
  - (2) Land occupied by recreational buildings and structures.

#### **6.5. Streets.**

- a. All public streets within or abutting the proposed development shall be improved to City specifications for the particular classification of street.
- b. All private streets shall meet fire code and access standards.

**7.6. Accessory Uses and Structures.** Accessory uses and structures shall be permitted as allowed by Chapter 17.52 (Accessory Structures and Uses) and as required through the Design Permit process.

**8.7. Signs.** Signs shall be permitted as allowed by Chapter 17.80 (Signs) and as required through the Design Review process.

### **J. Assurance of Affordability.**

1. Affordable housing units developed under this section shall remain available to persons and families of very low, low, and moderate income, at an affordable housing cost or affordable rental cost, at those income and affordability levels as defined in Section 17.40.020.C (Definitions), for a period of 55 years, unless a longer period is required by a construction or mortgage financing program, mortgage insurance program, state law, or housing grant, loan or subsidy program.
2. The required period of affordability shall run concurrently with any period of affordability required by any other agency; provided, however, that the affordability period shall not be less than 55 years, as set forth in this section.
3. The project developer shall be required to enter into an appropriate agreement with the City to ensure affordability is maintained for the required period.

### **K. Pre-Application Consultation.**

1. Prior to submitting an application for an affordable housing development within the -AH overlay zone, the applicant or prospective developer should request preliminary consultation meetings with the Community Development Department and other City staff as appropriate, to obtain information and guidance before incurring substantial expense in the preparation of plans, surveys and other data.
2. Preliminary consultations with City staff should address potential local, state, and federal affordable housing funding availability, and program requirements in guaranteeing project consistency with the objectives and requirements of the -AH overlay zone.

**L. Additional Application Requirements.** An application for an affordable housing development within the -AH overlay zone shall be filed and reviewed in compliance with Chapter 17.112 (Permit Application and Review) and shall also include the following materials and information:

1. Breakdown of affordable and market rate units including unit number, unit size, affordable designation of each unit (very low, low, or moderate), and rental rate or sale price.
2. The proposed means for assuring the continuing existence, maintenance and operation of the project as an affordable housing project.
3. Such other information as may be required by the Community Development Department to allow for a complete analysis and appraisal of the proposed project.

**M. Findings.** To approve or recommend approval of an affordable housing development, the review authority shall make all of the following findings, in addition to the findings required by Chapter 17.120 (Design Permits):

1. The incentives granted for density and deviation from development and design standards, are commensurate with the level of affordability. Specifically, the greater the extent of concessions and incentives, the greater the level of affordability, quality, size, nature, and scope of the project being proposed.
2. The design of the proposed project, even with the concessions for density and deviation from development and design standards, is appropriate for the scale and style of the site and surrounding neighborhood. Specifically, the development will provide an attractive visual transition and will not significantly impact the integrity of the surrounding neighborhoods.
3. The developer has agreed to enter into an agreement to maintain the affordability of the project specific to the requirements of the City and any funding sources with greater or longer affordability requirements.
4. If located within the coastal zone, the project is found to be in conformity with the Local Coastal Program, including, but not limited to, sensitive habitat, public viewshed, public recreational access and open space protections.

### 17.40.030 Vacation Rental Use (-VRU) Overlay Zone

- A. Purpose.** The -VRU overlay zone identifies locations within residential areas where the short term rental of dwelling units is permitted.
- B. Applicability.** Locations where the -VRU overlay zone applies is shown on the Zoning Map.
- C. Land Use Regulations.** Permitted uses in the -VRU overlay zone are the same as in the base zoning district, except that vacation rental uses are permitted with a Minor Use Permit.

**D. Required Permit.** Each vacation rental unit is required to obtain a Vacation Rental Permit, as an ~~Minor-Administrative~~ Permit, in addition to registering each unit with the City as a business. ~~Vacation rental registration~~This includes obtaining a business license, renewable annually, and transient occupancy tax registration.

~~D.~~

#### E. Development and Operations Standards.

1. Vacation rentals in Capitola are prohibited outside of the -VRU overlay zone.
2. The maximum length of stay for a guest in a vacation rental unit is 30 consecutive calendar days.
3. Transient occupation registration is required for each vacation rental unit. A business license and transient occupancy tax registration must be obtained from the City. The business license shall be renewed annually.
4. Permit holders must submit monthly to the City a completed transient occupancy tax report and payment of all tax owing~~Permit holders must submit to the City transient occupancy tax report and payment monthly.~~
5. One parking space is required per vacation rental unit. Parking may be on site or within Pacific Cove the Beach and Village Parking Lot 1 or 2~~parking lot with proof of permit, if eligible. The on-site parking space must be maintained for exclusive use by guests during their stay.~~
6. The property owner must designate a person who has the authority to control the property and represent the owner. This responsible person must be available at all reasonable times to receive and act on complaints about the activities of the tenants.
7. A maximum of one sign per structure, not to exceed one square foot in size, is permitted to advertise the vacation rental.
8. Each unit must post the Vacation Rental Permit in a visible location within the unit. The Vacation Rental Permit will include a permit number, conditions of approval, and space to write the contact information for the responsible party~~Each unit must post the transient occupancy permit in a visible location within the unit. The~~

~~transient occupancy permit will include a permit number, conditions of approval, and an area in which to write the contact information for the responsible party.~~

~~9. If the unit is advertised on the internet, the first line of the posting must include the official Vacation Rental Permit number for City reference.~~

~~10. No permit holder shall have a vested right to a renewed permit. If there is a history of the permit holder or tenants violating the permit's conditions, the permit may be revoked consistent with Section 17.60.120 (Permit Revocation). After a permit is revoked, the permit holder may reapply for a new permit one year after the revocation. The Community Development Director may deny an application based on previous code enforcement issues. A decision by the Community Development Director is appealable to the Planning Commission.~~

~~1. Upon receiving a business license, the vacation rental unit will be inspected by the building official or designee. The Minor Use Permit may not be approved until the unit is determined to be safe. The Building Official or designee shall establish the maximum number of guests that may occupy the unit.~~

~~2. The vacation rental unit must provide minimum required on-site parking, or provide required parking through a Pacific Cove parking permit. The Minor Use Permit holder must designate a person who has authority to control the property and represent the landlord. This responsible person must be available at all reasonable times to receive and act on complaints about the activities of the tenants.~~

~~3. Only one on-site sign per unit, not to exceed 1 square foot in size, is permitted to advertise the vacation rental. Each unit must post the Minor Use Permit approval in a visible location within the unit. The Minor Use Permit approval will include a permit number, maximum occupancy, conditions of approval, and an area in which to write in the contact information for the responsible party.~~

~~4. If the unit is advertised on the internet, the first line of the posting must include the vacation rental permit number for City reference.~~

~~5. If there is a history of the permit holder or tenants violating the permit's conditions, the Minor Use Permit may be revoked consistent with Section 17.156.110 (Permit Revocation). After a Minor Permit is revoked, the permit holder may reapply for a new permit one year after the revocation, or for a greater time period as established by the Community Development Director.~~

~~6. Permit holders must renew the business license and transient tax registration annually.~~

#### 17.40.040 Village Residential (-VR) Overlay Zone

**A. Purpose.** The purpose of the -VR overlay zone is to limit certain areas within the Village to exclusive residential use, including vacation rentals.

**B. Land Use Regulations.**

1. **Residential Uses Only.** Within the -VR overlay zone, only residential land uses (including vacation rentals) are permitted. Non-residential land uses, including but not limited to restaurants, retail, offices, and personal services, are not permitted in the -VR overlay zone.
  2. **Existing Hotels and Motels.** ~~Existing hotels and motels in the -VR overlay zone shall be legal nonconforming uses and may not be expanded or intensified.~~ Alterations and modifications to existing hotels and motels shall occur in a manner consistent with Chapter 17.92 (Nonconforming Lots, Uses and Structures).
- C. Development Standards.** Development standards in the -VR overlay zone are the same as the Village Mixed Use (MU-V) zoning district.

## Chapter 17.44 – COASTAL OVERLAY ZONE

### Sections:

- 17.44.010 Purpose
- 17.44.020 Definitions
- 17.44.030 Relationship to Base Zoning Districts
- 17.44.040 Allowed Land Uses
- 17.44.050 Development Standards
- 17.44.060 Coastal Permit Requirements
- 17.44.070 Coastal Permit Exemptions
- 17.44.080 Categorical Exclusions
- 17.44.090 Challenges to City Determinations
- 17.44.100 Application Submittal
- 17.44.110 Public Notice and Hearing
- 17.44.120 Findings for Approval
- 17.44.130 Notice of Final Action
- 17.44.140 Appeals
- 17.44.150 Permit Issuance
- 17.44.160 Emergency Permits
- 17.44.170 Coastal Permit Amendments



**Note:** The organization, style, and content of Chapter 17.46 in the existing Zoning Code has been substantially revised to increase clarity, remove unnecessary information, and match coastal overlay zone regulations of other jurisdictions in Santa Cruz County. Major substantive changes to Chapter 17.46 are noted below.

### 17.44.010 Purpose

This chapter establishes requirements for the Coastal (-CZ) overlay zone which applies to all areas within the City of Capitola Coastal Zone. The -CZ overlay zone implements the City's Local Coastal Program (LCP) in a manner consistent with the requirements of the California Coastal Act and all associated State regulations. This chapter contains requirements for Coastal Permits to ensure that development projects in the -CZ overlay zone are consistent with the City's LCP and Local Coastal Implementation Program (LCIP).

### 17.44.020 Definitions

Specialized terms as used in this chapter are defined as follows.

- A. Aggrieved Person.** Any person who, in person or through a representative, appeared at a City public hearing in connection with the decision or action appealed, or who, by other appropriate means prior to a hearing informed the City of the nature of their concerns, or who for good cause was unable to do either.

**B. Coastal Emergency.** A sudden, unexpected occurrence demanding immediate action to prevent or mitigate loss or damage to life, health, property or essential public services.

**C. Development.** Any of the following, whether on land or in or under water:

1. The placement or erection of any solid material or structure;
2. Discharge or disposal of any dredged material or of any gaseous, liquid, solid or thermal waste;
3. Grading, removing, dredging, mining or extraction of any materials;
4. Change in the density or intensity of use of land, including, but not limited to, subdivisions, and any other division of land, including lot splits, except where the land division is brought about in connection with the purchase of such land by a public agency for public recreational use;
5. Change in the intensity of use of water, or access thereto;
6. Construction, reconstruction, demolition or alteration in the size of any structure, including any facility of any private, public or municipal utility;
7. The removal or harvesting of major vegetation other than for agricultural purposes, kelp harvesting and timber operations which are in accordance with a timber harvesting plan submitted pursuant to the provisions of the Z'berg-Nejedly Forest Practice Act of 1973.

Development does not include the replacement of a mobile home with one which is not more than ten percent larger in floor area, nor equipping a mobile home with removable fixtures such as a porch, the total area of which does not exceed ten percent of the square footage of the mobile home itself.

**D. Development, New.** All development as defined above except the following:

1. Structures Destroyed by Natural Disaster. The replacement of any structure, other than a public works facility, destroyed by a disaster; provided, that the replacement structure conforms to applicable existing zoning requirements, is for the same use as the destroyed structure, does not exceed either the floor area, height, or bulk of the destroyed structure by more than ten percent, and is sited in the same location on the affected property as the destroyed structure. As used in this section, "disaster" means any situation in which the force or forces which destroyed the structure to be replaced were beyond the control of the owners.
2. Demolition and Reconstruction. The demolition and reconstruction of a single-family residence; provided, that the reconstructed residence shall not exceed either the floor area, height or bulk of the former structure by more than ten percent, and that the reconstructed residence shall be sited in the same location on the affected property as the former structure.
3. Improvements. Improvements to any structure which do not change the intensity of its use, which do not increase either the floor area, height or bulk of the structure by



more than ten percent, which do not block or impede access, and which do not result in a seaward encroachment by the structure.

4. **Repair and Maintenance.** Repair or maintenance activity which, pursuant to Public Resources Code Section 30610, requires no permit unless the activity will have an adverse impact on lateral public access along the beach.
  5. **Reconstruction and Repair.** The reconstruction or repair of any seawall; provided, that the reconstructed or repaired seawall is not seaward of the location of the former structure. As used in this section, “reconstruction or repair” of a seawall shall not include replacement by a different type of structure or other modification design or construction which results in different or greater impacts to shoreline resources than those of the existing structure.
- E. Local Coastal Program (LCP).** The City’s land use plan, Zoning Code, Zoning Map and actions certified by the Coastal Commission as meeting the requirements of the California Coastal Act of 1976.
- F. Major Energy Facility.** Any public or private processing, producing, generating, storing, transmitting or receiving facility for electricity, natural gas, petroleum, coal, or other source of energy for which the estimated construction costs exceed twenty-five thousand dollars.
- G. Major Public Works Facility.** Any public works project located within an area for which coastal permits are appealable, and that cost more than \$25,000 except where service by a public agency is required to protect life and public property from imminent danger, or to restore, repair or maintain public works, utilities or services destroyed, damaged, or interrupted by natural disaster or serious accident.
- H. Notice of Categorical Exclusion.** A form signed by the Community Development Director stating that a development meets the requirements for exclusion and is exempt from the coastal permit requirement.
- I. Sea.** The Pacific Ocean and all harbors, bays, channels, estuaries, salt marshes, sloughs, and other areas subject to tidal action through any connection with the Pacific Ocean, excluding nonestuarine rivers, streams, tributaries, creeks and flood control and drainage channels. “Sea” does not include the area of jurisdiction of the San Francisco Bay Conservation and Development Commission, established pursuant to Title 7.2 (commencing with Section 66600) of the Government Code, including any river, stream, tributary, creek or flood control or drainage channel flowing directly or indirectly into such area.
- J. Structure.** Any improvement permanently attached to the ground, including, but is not limited to, any building, road, pipe, flume, conduit, siphon, aqueduct, telephone line and electrical power transmission and distribution line.



#### **17.44.030 Relationship to Base Zoning Districts**

The -CZ overlay zone applies to property in conjunction with the base zoning districts. In case of a conflict between regulations, the regulations in this chapter shall take precedence over those of the base zoning district.

#### **17.44.040 Allowed Land Uses**

Allowed land uses in the -CZ overlay zone are the same as in the underlying base zoning district. Permits required for these uses (e.g., Conditional Use Permit, Administrative Permit) are the same as in the underlying base zoning district.

#### **17.44.050 Development Standards**

- A. General.** Development standards (e.g., structure height, setbacks) that apply to property in the -CZ overlay zone are the same as in the underlying base zoning district.
- B. Affordable Housing Density.** The City may approve a density greater than allowed by the base zoning district for affordable residential projects in the -CZ overlay zone if the following criteria are met:
  - 1. The proposed increased density is consistent with the Coastal Act Section 30604(f), Government Code Section 65915, and Chapter 18.03 of the Capitola Municipal Code.
  - 2. The project is found to be in conformity with the Local Coastal Program (including, but not limited to, sensitive habitat, public viewshed, public recreational access and open space protections), with the exception of the density provisions.

#### **17.44.060 Coastal Permit Requirements**

- A. Permit Required.** All development within the -CZ overlay zone requires a coastal permit except as specified in Section 17.44.070 (Coastal Permit Exemptions) and Section 17.44.080 (Coastal Permit Exclusions).
- B. Review Authority.**
  - 1. The Planning Commission shall take action on all coastal permit applications that require other discretionary approval by the City.
  - 2. The Community Development Director shall take action on all coastal permit applications for projects that require no other discretionary approval by the City.
  - 3. The City Council may take action on coastal permit applications for public works projects that require no other discretionary permit approvals from the City other than funding approval.
  - 4. Development authorized by a Coastal Commission issued permit remains under the jurisdiction of the Coastal Commission for the purposes of condition compliance, amendment and revocation. In addition to development completed under the

authority of a Coastal Commission-issued permit shall be reviewed by the City pursuant to an application for a new permit, provided that the Coastal Commission determines that the addition is not contrary to any terms or condition of the Commission issued permit.

- C. Additional Permits.** The review of a coastal permit application shall be processed concurrently with any other discretionary permit applications required by the City. The City may not grant any discretionary approval for a proposed project that conflicts with this chapter. Discretionary approvals become effective only after a coastal permit is approved as required by this chapter.



**Note:** Permit requirements for legal and illegal development in subsections D and E below are new.

- D. Legal Development and Permitting Processes.** Development that legally occurred prior to the effective date of the Coastal Act of 1976 is considered lawfully established development. Improvements, repair, modification, or additions subject to such existing development requires a coastal permit in accordance with the provisions of this chapter. The coastal permit may be approved if the proposed development is consistent with the policies and standards of the City's LCP.
- E. Illegal Development and Permitting Processes.** Development that occurred after the effective date of the Coastal Act of 1976 and that did not receive a coastal permit or was not otherwise authorized under the Coastal Act, is not lawfully established or authorized development. No improvements, repair, modification, or additions to such existing development may be approved unless a coastal permit is approved that authorizes the existing development. The coastal permit shall only be approved if the existing and proposed development is consistent with the policies and standards of the City's LCP.

#### 17.44.070 Coastal Permit Exemptions

The following projects are exempt from the requirement to obtain a coastal permit.

- A. Existing Single-Family Residences.** Improvements to an existing single-family residence, including fixtures and structures directly attached to a residence, landscaping, and structures normally associated with a single-family residence, such as garages, swimming pools, fences and storage sheds, but not including guest houses or self-contained residential units. This exemption does not include:
1. Improvements to a single-family residence if the residence and/or improvement is located on a beach, wetland, seaward of the mean high-tide line, within an environmentally sensitive habitat area, in an area designated highly scenic in the LCP, or within 50 feet of the edge of a coastal bluff.
  2. Any significant alteration of land forms including removal or placement of vegetation on a beach, wetland, or sand dune, within 50 feet of the edge of a coastal bluff, or within an environmentally sensitive habitat area.
  3. The expansion or construction of water wells or septic systems.

4. On property not included in Subparagraph A.1 above that is located between the sea and the first public road paralleling the sea, within 300 feet of the inland extent of any beach or of the mean high tide of the sea where there is no beach, whichever is the greater distance, or in a significant public viewshed, when one of the following circumstances apply:
  - a. Improvement that would result in an increase of 10 percent or more of internal floor area of an existing structure; or
  - b. An additional improvement of 10 percent or less where an improvement to the structure has previously been undertaken pursuant to this section; or
  - c. An increase in height by more than ten percent of an existing structure; and/or
  - d. Any significant non-attached structure such as garages, fences, shoreline protective works or docks.
5. In areas having a critically short water supply as declared by resolution of the Coastal Commission, construction of major water-using development not essential to residential use such as swimming pools, or construction or extension of landscape irrigation systems.
6. Any improvement to a single-family residence where the coastal permit issued for the original structure by the Coastal Commission or City indicated that any future improvements would require a coastal permit.

**B. Other Existing Structures.** Improvements to an existing structure, other than a single-family residence or public works facility, including landscaping, fixtures, and structures directly attached to the structure. This exemption does not include:

1. Improvements to a structure if the structure and/or improvement is located on a beach, wetland, or stream; seaward of the mean high-tide line; in an area designated highly scenic in the LCP; or within 50 feet of the edge of a coastal bluff.
2. Any significant alteration of land forms including removal or placement of vegetation, on a beach or sand dune; in a wetland or stream; within 100 feet of the edge of a coastal bluff, in a highly scenic area, or in an environmentally sensitive habitat area.
3. The expansion or construction of water wells or septic systems.
4. On property not included in subparagraph B.1 above that is located between the sea and the first public road paralleling the sea, within 300 feet of the inland extent of any beach or of the mean high tide of the sea where there is no beach, whichever is the greater distance, or in a significant public viewshed, when one of the following circumstances apply:
  - a. Improvement that would result in an increase of 10 percent or more of internal floor area of an existing structure;

- b. An additional improvement of 10 percent or less where an improvement to the structure has previously been undertaken pursuant to this section;
  - c. An increase in height by more than 10 percent of an existing structure; or
  - d. Any significant non-attached structure such as garages, fences, shoreline protective works or docks.
- 5. In areas having a critically short water supply as declared by resolution of the Coastal Commission construction of major water-using development not essential to residential use such as swimming pools, or construction or extension of landscape irrigation systems.
- 6. Any improvement to a structure where the coastal permit issued for the original structure by the Coastal Commission or City indicated that any future improvements would require a coastal permit.
- 7. Any improvement to a structure which changes the intensity of use of the structure.
- 8. Any improvement made pursuant to a conversion of an existing structure from a multiple unit rental use or visitor-serving commercial use to a use involving a fee ownership or long-term leasehold including, but not limited to, a condominium conversion, stock cooperative conversion or motel/hotel timesharing conversion.
- C. Maintenance Dredging of Navigation Channels.** Maintenance dredging of existing navigation channels or moving dredged material from those channels to a disposal area outside the coastal zone, pursuant to a permit from the United States Army Corps of Engineers.
- D. Public Roads.** Repair and maintenance of existing public roads, including resurfacing and other comparable development necessary to maintain the existing public road facility as it was constructed, provided that:
  - 1. There is no excavation or disposal of fill outside the existing roadway prism; and
  - 2. There is no addition to and no enlargement or expansion of the existing public road.
- E. Public Parks.** Routine maintenance of existing public parks, including repair or modification of existing public facilities and landscaping where the level or type of public use or the size of structures will not be altered.
- F. Public Utilities.** Repair, maintenance, replacement, and minor alterations of existing public water, sewer, natural gas, electrical, telephone, television, and flood control infrastructure.
- G. Repair or Maintenance Activities.** Repair or maintenance activities that do not result in an addition to, or enlargement or expansion of, the object of those repair or maintenance activities. This exemption does not include:
  - 1. Any method of repair or maintenance of a seawall revetment, bluff retaining wall, breakwater, groin, culvert, outfall, or similar shoreline work that involves:

- a. Repair or maintenance involving substantial alteration of the foundation of the protective work including pilings and other surface or subsurface structures;
  - b. The placement, whether temporary or permanent, of rip-rap, artificial berms of sand or other beach materials, or any other forms of solid materials, on a beach or in coastal waters, streams, wetlands, estuaries and lakes or on a shoreline protective work except for agricultural dikes within enclosed bays or estuaries;
  - c. The replacement of twenty percent or more of the materials of an existing structure with materials of a different kind; or
  - d. The presence, whether temporary or permanent, of mechanized construction equipment or construction materials on any sand area, bluff, or environmentally sensitive habitat area, or within twenty feet of coastal waters or streams.
2. Any method of routine maintenance dredging that involves:
  - a. The dredging of 100,000 cubic yards or more within a twelve month period;
  - b. The placement of dredged spoils of any quantity within an environmentally sensitive habitat area, on any sand area, within 50 feet of the edge of a coastal bluff or environmentally sensitive habitat area, or within 20 feet of coastal waters or streams; or
  - c. The removal, sale, or disposal of dredged spoils of any quantity that would be suitable for beach nourishment in an area the commission has declared by resolution to have a critically short sand supply that must be maintained for protection of structures, coastal access or public recreational use.
3. Any repair or maintenance to facilities or structures or work located in an environmentally sensitive habitat area, any sand area, within 50 feet of the edge of a coastal bluff or environmentally sensitive habitat area, or within 20 feet of coastal waters or streams that include:
  - a. The placement or removal, whether temporary or permanent, of rip-rap, rocks, sand or other beach materials or any other forms of solid materials.
  - b. The presence, whether temporary or permanent, of mechanized equipment or construction materials.
  - c. Unless destroyed by natural disaster, the replacement of 50 percent or more of a single family residence, seawall, revetment, bluff retaining wall, breakwater, groin or any other structure that is not repair and maintenance under Coastal Act Section 30610(d) but instead constitutes a replacement structure requiring a coastal permit.
4. In any particular case, even though a method of repair and maintenance is identified above, the Executive Director of the Coastal Commission may, where the Director finds the impact of development on coastal resources or coastal access to be insignificant, waive the requirement of a permit. The waiver shall not be effective

until it is reported to the Coastal Commission at its next regularly scheduled meeting. If any three commissioners object the waiver, the proposed improvement may not be undertaken without a permit.

- H. Replacement of Destroyed Structures.** The replacement of any structure, other than a public works facility, destroyed by a disaster. The replacement structure shall conform to applicable existing zoning requirements, shall be for the same use as the destroyed structure, shall not exceed either the floor area, height, or bulk of the destroyed structure by more than 10 percent, and shall be sited in the same location on the affected property as the destroyed structure.
- I. Conversion of Existing Multi-Unit Residential Structures.** The conversion of any existing multi-unit residential structure to a time-share project, estate, or use, as defined in Section 11212 of the Business and Professions Code. If any improvement to an existing structure is otherwise exempt from the permit requirements of this chapter, no coastal permit is required for that improvement on the basis that it is to be made in connection with any conversion exempt pursuant to this subdivision. The division of a multi-unit residential structure into condominiums, as defined in Section 783 of the Civil Code, is be considered a time-share project, estate, or use for purposes of this paragraph.
- J. Temporary Events.** Temporary events as defined in this section and which meet all of the following criteria:
1. The event will not occur between the Saturday of Memorial Day weekend through Labor Day, or if proposed in this period will be of less than one day in duration including setup and take-down; and
  2. The event will not occupy any portion of a publicly or privately owned sandy beach or park area, public pier, public beach parking area and there is no potential for adverse effect on sensitive coastal resources; and
  3. A fee will not be charged for general public admission and/or seating where no fee is currently charged for use of the same area (not including booth or entry fees); or if a fee is charged, it is for preferred seating only and more than 75 percent of the provided seating capacity is available free of charge for general public use; and
  4. The proposed event has been reviewed in advance by the City and it has been determined that it meets the following criteria:
    - a. The event will result in no adverse impact on opportunities for public use of or access to the area due to the proposed location and or timing of the event either individually or together with other development or temporary events scheduled before or after the particular event;
    - b. There will be no direct or indirect impacts from the event and its associated activities or access requirements on environmentally sensitive habitat areas, rare or endangered species, significant scenic resources, or other coastal resources;

- c. The event has not previously required a coastal permit to address and monitor associated impacts to coastal resources.

**K. Emergency Work.** Immediate emergency work necessary to protect life or property, or immediate emergency repairs to public service facilities necessary to maintain service as a result of a disaster in a disaster-stricken area in which a state of emergency has been proclaimed by the Governor.

#### 17.44.080 Categorical Exclusions

**A. Coastal Exclusion Zone A.** Within Coastal Exclusion Zone A, as shown in the Capitola Permit and Appeal Jurisdiction Map, the following projects do not require a coastal permit:

##### 1. Residential Projects.

- a. The construction of new residential projects, including accessory dwelling units, and the reconstruction, demolition, repair, relocation, alteration or addition to a residential project of one to four units on existing lots at densities specified in the LCP, on lots of record or lot combinations legal as of the date of LCP certification.
- b. The installation of fixtures and other structures accessory to the main residence, including but not limited to patio covers, swimming pools, garages, greenhouses, gazebos, fences, pre-fabricated storage sheds, and non-habitable accessory structures.

##### 2. Non-Residential Projects.

- a. The construction, reconstruction, demolition, relocation, or alteration of the size of a commercial structure less than 5,000 square feet in size located on legal lots of record zoned for commercial use.
- b. Additions to existing structures where the resulting size is 5,000 square feet or less.
- c. Change of use from commercial, industrial, public or quasi-public use in an existing structure.
- d. Outdoor sales, commercial sidewalk/parking lot sales and outdoors display of merchandise.
- e. Exclusions are not permitted for any improvement associated with the conversion of an existing structure occupied by visitor-serving hotels, motels or other accommodations.

3. **Land Clearing.** When consistent with the City Community Tree and Forest Ordinance No. 863.

4. **Boundary Adjustments.** Boundary adjustments not resulting in an increase in the number of building sites, buildable lots, or density of permitted development.



5. **Grading and Filling.** Grading and filling in conjunction with an approved project; or grading and filling consistent with the local coastal program provisions.
6. **Temporary Structures.** All temporary (six months or less; non-renewable) structures and uses consistent with City regulations and that do not conflict with public access and access policies.
7. **Other Excluded Development and Activities.**
  - a. Abatement of dangerous buildings and other nuisances pursuant to the Municipal Code.
  - b. Any project undertaken by a federal agency.
  - c. Construction of new bikeways (within existing rights-of-ways), except if new construction reduces parking in the beach areas.
  - d. Development requiring land use determinations with no potential for adverse impacts, and not including or affecting any visitor-serving uses.
  - e. Driveway width modification requests which are in accordance with the provisions contained in Municipal Chapter 12.32.
  - f. Encroachment permits.
  - g. Home occupations.
  - h. Interior remodels and tenant improvements in residential and commercial structures when no intensification of the use and no loss of visitor-serving use is taking place.
  - i. Lot mergers, certificates of compliance, and reversions not resulting in a net increase in the number of building sites or potential building sites.
  - j. Public signs and other equipment installation in the public right-of-way, including but not limited to parking meters.
  - k. Projects with valid permit from the California Coastal Commission.
  - l. The installation of new or replacement signs and modifications to existing signs, provided the sign meets the requirements of the City of Capitola sign ordinance and/or LUP-Implementation Plan, and excluding those signs governing shoreline areas.
  - m. Tree removals consistent with Municipal Code Chapter 12.12 (Community Tree and Forest Management).

**B. Coastal Exclusion Zone B.** Within Coastal Exclusion Zone B, as shown in the Capitola Permit and Appeal Jurisdiction Map, the following projects do not require a coastal permit:

1. **Bikeways.** Construction of new bikeways (within existing rights-of-ways), except if new construction reduces parking in the beach areas.



2. **Fences.** Fence up to six feet in height with an additional two feet of lattice, per the Capitola development standards.
3. **Fixtures and Accessory Structures.** Attached fixtures and accessory structures up to 120 square feet.
4. **Residential Remodels.** Improvements to single-family residences or minor residential remodels, not located in the environmentally sensitive habitat areas, including additions up to thirty percent of living area or not exceeding 400 square feet, whichever is less, and with less than ten percent increase in height, with architectural materials and colors to match the existing house.
5. **Public Signs and Equipment.** Public signs and other equipment installation in the public right-of-way, including but not be limited to parking meters.
6. **Secondary Dwellings Units.** Secondary dwelling units consistent with Chapter 17.74 (Secondary Dwelling Units).
7. **Signs.** The installation of new or replacement signs and modifications to existing signs consistent with Chapter 17.80 (Signs), and excluding those signs governing shoreline areas.
8. **Temporary Structures.** All temporary (six months or less; non-renewable) structures and uses consistent with regulations and do not conflict with public access and access policies.

**C. Determination of Excludability.**

1. The determination of whether a development is categorically excluded or not, for purposes of notice, hearings, and appeals, shall be made by the Community Development Director at the time the coastal permit application is submitted.
2. This determination shall be made with reference to the certified LCP, including any maps, categorical exclusions, land use designations and zoning regulations adopted as part of the LCP. Only developments that fully comply with the certified LCP may be allowed under a categorical exclusion.

**D. Notice of Exclusion.**

1. Notices of exclusion shall be issued on forms prepared for that purpose by the Community Development Department, and shall indicate the developer's name, street address, if any, and assessor's parcel number of the project site, a brief description of the development, and the date of application for any other permit.
2. A copy of the notice of exclusion shall be provided to the Coastal Commission and to any person who has requested such notice within five working days of issuance. The notice of exclusion may be issued at the time of project application but shall not become effective until all other approvals and permits required for the project are obtained. A copy of all terms and conditions imposed by the City shall be provided

to the Coastal Commission, pursuant to Section 13315 of the California Code of Regulations.

- E. Effect of a Categorical Exclusion Order.** Pursuant to the California Code of Regulations Section 13247, an order granting an exclusion for a category of development removes that category of development from the permit requirements of Chapter 7 of the California Coastal Act of 1976 to the extent and in the manner specifically provided in the exclusion order. Only development consistent with such order may take place unless the order is amended or terminated or a coastal permit is issued.

#### **17.44.090 Challenges to City Determinations**

In the case of disputes over the City's determination of Coastal Permit requirement, exclusion or applicable hearing and appeals procedures, the Community Development Director shall request an opinion of the Executive Director of the Coastal Commission. Local acceptance for filing and/or processing of the permit application shall cease until the Community Development Department receives the determination of appropriate process from the Executive Director of the Coastal Commission or the Coastal Commission.

#### **17.44.100 Application Submittal**

- A.** Coastal permit applications shall be filed and reviewed in compliance with Chapter 17.112 (Permit Application and Review). The application shall include the information and materials required by the Community Development Department, together with all required application fees. It is the responsibility of the applicant to provide evidence in support of the findings required by Section 17.44.120 (Findings for Approval).
- B.** Application for a coastal permit shall be made concurrently with application for any other permits or approvals required by the Zoning Code.
- C.** At time of submittal of coastal permit application, the City shall make a determination of whether the development is categorically excluded, exempted, appealable, or non-appealable.

#### **17.44.110 Public Notice and Hearing**

- A. Planning Commission Review.** The Planning Commission shall review and act on a coastal permit application at a noticed public hearing in compliance with Chapter 17.148 (Public Notice and Hearings). However, processing at levels other than the Planning Commission shall apply in the following cases:
  - 1. City Council Review.** The proposed development requires other discretionary permit approvals to be reviewed and acted upon by the City Council, in which case the coastal permit application will be reviewed and acted on by the City Council; or
  - 2. Minor Development.** The City may waive the public hearing requirement for "minor development" that requires no other discretionary approval by the City. A

public hearing may be waived if the project has no potential for adverse effects on coastal resources or public access to the shoreline, is consistent with the certified LCP, and if the following apply:

- a. Notice that a public hearing would be held upon request is sent to all persons who would otherwise be required to be notified of a public hearing and any other persons who have shown interest;
- b. No request for a public hearing is received within fifteen working days from the date notice was mailed out; and
- c. The notice discloses that the failure to request a public hearing triggers the loss of appeal power on the matter being considered for administrative approval.

#### 17.44.120 Findings for Approval



**Note:** Findings for approval of all coastal permits in this section are new.

To approve a coastal permit, the review authority shall make all of the following findings:

- A. The project is consistent with the General Plan, the LCP, and the Local Coastal Implementation Program.
- B. The project maintains views between the sea and the first public roadway parallel to the sea.
- C. The project protects vegetation, natural habitats and natural resources consistent with LCP.
- D. The design, location, size, and operating characteristics of the proposed development is consistent with any applicable design plans and/or area plans incorporated into the LCP.
- E. The project maintains public access to the coast along any coastline as set forth in the LCP.
- F. The project supports the LCP goal of providing visitor-serving needs as appropriate.
- G. The project is consistent with the LCP goal of encouraging appropriate coastal development uses.
- H. The proposed development protects and where feasible enhances coastal resources.

#### 17.44.130 Notice of Final Action

Within seven calendar days of a final decision on a coastal permit application, the City shall provide notice of its action by first class mail to the applicant, the Coastal Commission, and any other persons who have requested such notice by submitting a self-addressed, stamped envelope to the City. The notice shall contain the City's adopted findings, conditions of approval, indication of whether the project is appealable to the Coastal Commission, and procedures for appeal to the Commission. The City's decision on a coastal permit application shall be deemed final when all local rights of appeal have been exhausted as defined in Section 17.44.140 (Appeals).

**17.44.140 Appeals**

**A. Local Appeals.** Planning Commission decisions on coastal permits may be appealed to the City Council as described in Chapter 17.152 (Appeals).

**B. Appeals to the Coastal Commission.**

1. Any approval decision by the City on a coastal permit, or any approval or denial decision by the City on a coastal permit for a major public works project (including a publicly financed recreational facility and/or a special district development) or an energy facility, may be appealed to the Coastal Commission.
2. Appeals to the Coastal Commission may be filed by the project applicant, any aggrieved person, or any two members of the Coastal Commission.
3. The following types of projects may be appealed to the Coastal Commission.
  - a. Projects located between the sea and the first public road paralleling the sea or within 300 feet of the inland extent of any beach or of the mean high tide line of the sea where there is no beach, whichever is the greater distance.
  - b. Projects located on tidelands, submerged lands, public trust lands, within 100 feet of any wetland, estuary, or stream, or within 300 feet of the top of the seaward face of any coastal bluff.
  - c. Projects in a sensitive coastal resource area as defined in the LCP.
  - d. Any development which constitutes a major public works project or a major energy facility.
4. Appeals must be submitted to the Coastal Commission within 10 calendar days of Coastal Commission receipt of a complete note of final action.
5. City decisions may be appealed to the Coastal Commission only after an appellant has exhausted all local appeals, except that exhaustion of all local appeals is not required if any of the following occur:
  - a. The City requires an appellant to appeal to more local appellate bodies than have been certified as appellate bodies for coastal permits in the coastal zone.
  - b. An appellant was denied the right of the initial local appeal by a City ordinance which restricts the class of persons who may appeal a local decision.
  - c. An appellant was denied the right of local appeal because City notice and hearing procedures for the development did not comply with the provisions of this title.
  - d. The City required an appeal fee for the filing or processing of the appeal.
6. Grounds for appeal of an approved coastal permit are limited to the following:
  - a. The development fails to provide adequate physical access, public or private commercial use, or interferes with such uses;

- b. The development fails to protect public views from any public road or from a recreational area to and along the coast, as identified in the certified local coastal program;
- c. The development is not compatible with the established physical scale of the area, as identified in the certified local coastal program;
- d. The development may significantly alter existing natural landforms;
- e. The development does not comply with shoreline erosion and geologic setback requirements.

#### 17.44.150 Permit Issuance

##### A. Effective Date of a Coastal Permit.

- 1. In areas outside the Coastal Commission appeal area, coastal permits shall become effective seven working days after the City's final decision.
- 2. In areas within the Coastal Commission appeal area, coastal permits shall become effective ten working days if no appeal has been filed. The ten-day appeal period shall start the day after the Coastal Commission receives adequate notice of the final local action.

**B. Expiration of Permits.** A coastal permit not exercised within two years shall expire and become void, except where an extension of time is approved as allowed by Section 17.156.080.C (Extension of Time).

**C. Revocation of Permits.** Coastal permits may be revoked as provided for in Section 17.156.110 (Permit Revocation)

**D. Resubmittals.** For a period of twelve months following the denial or revocation of a coastal permit, the City shall not accept an application for the same or substantially similar permit for the same site, unless the denial or revocation was made without prejudice, and so stated in the record.

#### 17.44.160 Emergency Permits

**A. Purpose.** Emergency coastal permits may be granted at the discretion of the Community Development Director or a local official designated by the City Council for projects normally requiring coastal permit approval. To be eligible for an emergency permit, a project must be undertaken as an emergency measure to prevent loss or damage to life, health or property, or to restore, repair, or maintain public works, utilities and services during and immediately following a natural disaster or serious accident.

**B. Application.** Application for an emergency permit shall be made to the City by letter if time allows, and by telephone or in person if time does not allow. The applicant shall submit the appropriate fees at the time of application for an emergency permit.

**C. Required Information.** The information to be reported during the emergency, if it is possible to do so, or to be fully reported after the emergency, shall include all of the following:

1. The nature of the emergency.
2. The cause of the emergency, insofar as this can be established.
3. The location of the emergency.
4. The remedial, protective or preventive work required to deal with the emergency.
5. The circumstances during the emergency that appeared to justify the course of action taken, including the probable consequences of failing to take action.

**D. Verification of Facts.** The Community Development Director or other designated local official shall verify the facts, including the existence and nature of the emergency, as time allows.

**E. Public Notice.** If time allows, the Community Development Director shall provide public notice of the proposed emergency action, with the extent and type of notice determined on the basis of the nature of the emergency itself.

**F. Criteria for Granting Permit.** The Community Development Director may grant an emergency permit upon making all of the following findings:

1. An emergency exists and requires action more quickly than permitted by the procedures for ordinary permits.
2. The development can and will be completed within thirty days unless otherwise specified by the terms of the permit.
3. Public comment on the proposed emergency action has been reviewed if time allows.
4. The work proposed would be consistent with the requirements of the certified LCP.

**G. Conditions.** The Community Development Director may attached reasonable terms and conditions to the granting of an emergency permit, including an expiration date and the necessity for a regular permit application by a specified date.

**H. Limitations.**

1. The emergency work authorized under approval of an emergency permit shall be limited to activities necessary to protect the endangered structure or essential public structure.
2. The emergency approval shall be voided if the approved activity is not exercised within 15 days of issuance of the emergency permit.
3. The approval shall expire 60 days after issuance. Any work completed outside of these time periods requires a regular coastal permit approval unless an extension is granted by the City.

- I. **Application for Regular Coastal Permit.** Upon the issuance of an emergency permit, the applicant shall submit a completed coastal permit application and any required technical reports within a time specified by the Community Development Director, not to exceed 30 days.
- J. **Reporting of Emergency Permits.** The Community Development Director shall report emergency permits to the Coastal Commission and to the City Council and Planning Commission.

#### 17.44.170 Coastal Permit Amendments

- A. **New Application.** An applicant may request an amendment a coastal permit by filing a new application pursuant to the requirements of this chapter.
- B. **Consistency Required.** Any amendment approved for development in the coastal zone shall be found consistent with all applicable local coastal program requirements and this chapter with regards to requirements of jurisdiction, hearings, notices and findings for approval.

# PART 3

## Citywide Standards

---

<b>Chapter 17.48 - Height, Setbacks, and Floor Area.....</b>	<b>48-1</b>
17.48.010 Purpose	
17.48.020 Height Measurement and Exceptions	
17.48.030 Setback Measurement and Exceptions	
17.48.040 Floor Area and Floor Area Ratio	
<b>Chapter 17.52 - Accessory Structures and Uses.....</b>	<b>52-1</b>
17.52.010 Purpose and Applicability	
17.52.020 Accessory Structures	
17.52.030 Accessory Uses	
<b>Chapter 17.56 - Archaeological and Paleological Resources.....</b>	<b>56-1</b>
17.56.010 Purpose and Intent	
17.56.020 Coastal Permit	
17.56.030 Archaeological Survey Report	
17.56.040 Environmental Assessment Requirement	
17.56.050 Development Standards	
<b>Chapter 17.60 - Fences and Walls.....</b>	<b>60-1</b>
17.60.010 Permit Requirements	
17.60.020 Measurement of Fence and Wall Height	
17.60.030 Height Limits	
17.60.040 Fences Adjacent to Soquel Creek Pathway and Grand Avenue Walkway	
17.60.050 Materials	
17.60.060 Parking Lot Screening	
17.60.070 <a href="#"><u>Private Agreements</u></a>	
<b>Chapter 17.64 - Environmentally Sensitive Habitat Areas.....</b>	<b>64-1</b>
17.64.010 Purpose	
17.64.020 Applicability	
17.64.030 General Standards	
17.64.040 Soquel Creek and Lagoon	
17.64.050 <a href="#"><u>Rispin</u></a> – Soquel Creek and Escalona Gulch Monarch Butterfly Habitat Areas	
17.64.060 Escalona Gulch Monarch Butterfly Habitat Areas	



**Chapter 17.68 - Geological Hazards..... 68-1**

- 17.68.010 Purpose and Applicability
- 17.68.020 Geologic/Engineering Report
- 17.68.030 Shoreline Protection Measures
- 17.68.040 Development in Bluff and Cliff Areas

**Chapter 17.72 - Landscaping..... 72-1**

- 17.72.010 Purpose
- 17.72.020 Applicability
- 17.72.030 Water Efficient Landscape Design and Installation Ordinance
- 17.72.040 Landscape Plans
- 17.72.050 Required Landscape Areas
- 17.72.060 Landscape Standards
- 17.72.070 Landscape Maintenance

**Chapter 17.74 - Secondary Dwelling Units..... 74-1**

- 17.60.010 Purpose
- 17.60.020 Permitted Location
- 17.60.030 Required Permits
- 17.60.040 Design and Development Standards
- 17.60.050 Findings
- 17.60.060 Deed Restrictions
- 17.60.070 Incentives

**Chapter 17.76 - Parking and Loading..... 76-1**

- 17.76.010 Purpose
- 17.76.020 Applicability
- 17.76.030 Required Parking Spaces
- 17.76.040 General Requirements
- 17.76.050 On-site Parking Alternatives
- 17.76.060 Parking Design and Development Standards
- 17.76.070 Parking Lot Landscaping
- 17.76.080 Bicycle Parking
- 17.76.090 ~~On-site Loading~~ Visitor-Serving Parking
- 17.76.100 ~~Shuttle Program Parking~~ On-Site Loading

**Chapter 17.80 -Signs..... 80-1**

- 17.80.010 Purpose and Applicability
- 17.80.020 Definitions
- 17.80.030 Permit Requirements
- 17.80.040 Rules of Measurement
- 17.80.050 Signs Allowed Without Permits
- 17.80.060 Prohibited Signs

- 17.80.070 General Sign Standards
- 17.80.080 Standards for Specific Types of Signs
- 17.80.090 ~~Sign Standards for Zoning Districts~~ Design Standards
- 17.80.100 Residential Signs
- 17.80.110 Temporary Signs
- 17.80.120 Adjustment to Sign Standards
- 17.80.130 Master Sign Program
- 17.80.140 Nonconforming Signs
- 17.80.150 Violations and Enforcement

## **Chapter 17.84 - Historic Preservation.....84-1**

- 17.84.010 Purpose
- 17.84.020 Types of Historic Resources
- 17.84.030 Architectural Historian
- 17.84.040 Adding or Removing Designated Historic Resource Status
- 17.84.050 Maintenance of Potential Historic Resource List
- 17.84.060 Criteria for Designating Historic Resources
- 17.84.070 Historic Alteration Permit
- 17.84.080 Demolition of Historic Resources
- 17.84.090 Historic Preservation Incentives
- ~~17.84.010 Purpose~~
- ~~17.84.020 Types of Historic Resources~~
- ~~17.84.030 Adding or Removing Historic Landmark Designation~~
- ~~17.84.040 Maintenance of Historic Structures List~~
- ~~17.84.050 Criteria for Designating Historic Resources~~
- ~~17.84.060 Certificate of Appropriateness~~
- ~~17.84.070 Historic Preservation Incentives~~
- ~~17.84.080 Demolition of Historic Resources~~

## **Chapter 17.88 - Incentives for Community Benefits..... 88-1**

- 17.88.010 Purpose
- 17.88.020 Incentives Restricted to Added Benefits
- 17.88.030 Eligibility
- 17.88.040 Allowable Benefits
- 17.88.050 Available Incentives
- 17.88.060 Relationship to State Density Bonus Law
- 17.88.070 Application Submittal and Review
- 17.88.080 Findings
- 17.88.090 Post-Decision Procedures
- ~~17.88.010 Purpose~~
- ~~17.88.020 Incentives Restricted to Added Benefits~~
- ~~17.88.030 Allowable Benefits~~
- ~~17.88.040 Available Incentives~~

~~17.88.050 Relationship to State Density Bonus Law~~  
~~17.88.060 Application Submittal and Review~~  
~~17.88.070 Public Notice and Hearing~~  
~~17.88.080 Findings~~  
~~17.88.090 Post-Decision Procedures~~

## **Chapter 17.92 - Nonconforming Parcels, Uses, and Structures..... 92-1**

17.92.010 Purpose  
 17.92.020 Applicability  
 17.92.030 General  
 17.92.040 Nonconforming Parcels  
 17.92.050 Nonconforming Use of Land  
 17.92.060 Nonconforming Use of Structures  
 17.92.070 Nonconforming Multi-Family Uses in the R-1 Zoning District  
 17.92.080 Nonconforming Structures  
 17.92.090 Findings

## **Chapter 17.96 - Supplemental Standards..... 96-1**

17.96.010 Purpose  
17.96.020 Animal Keeping  
17.96.030 Emergency Shelters  
17.96.040 Home Occupations  
17.96.050 Intersection Sight Distance  
17.96.060 Large Commercial Land Uses  
17.96.070 Large Home Day Care  
17.96.080 Large Residential Care Facilities  
17.96.090 Offshore Oil Development Support Facilities  
17.96.100 Permanent Outdoor Displays  
17.96.110 Outdoor Lighting  
17.96.120 Placement of Underground Utilities  
17.96.130 Recycling Collection Facilities  
17.96.140 Self-Storage Facilities  
17.96.150 Solar Energy Systems  
17.96.160 Soquel Creek Pathway  
17.96.170 Temporary Sidewalk Dining  
17.96.180 Temporary Uses and Structures

~~17.96.010 Purpose~~  
~~17.96.020 Animal Keeping~~  
~~17.96.030 Emergency Shelters~~  
~~17.96.040 Home Occupations~~  
~~17.96.050 Intersection Sight Distance~~  
~~17.96.060 Large Commercial Land Uses~~

<del>17.96.070</del>	<del>Large Home Day Care</del>	
<del>17.96.080</del>	<del>Large Residential Care Facilities</del>	
<del>17.96.090</del>	<del>Offshore Oil Development Support Facilities</del>	
<del>17.96.100</del>	<del>Permanent Outdoor Displays</del>	
<del>17.96.110</del>	<del>Outdoor Lighting</del>	
<del>17.96.120</del>	<del>Placement of Underground Utilities</del>	
<del>17.96.130</del>	<del>Recycling Collection Facilities</del>	
<del>17.96.140</del>	<del>Residential Mixed Use Development in Commercial Zoning</del>	
<del>_____</del>	<del>Districts</del>	
<del>17.96.150</del>	<del>Self Storage Facilities</del>	
<del>17.96.160</del>	<del>Solar Energy Systems</del>	
<del>17.96.170</del>	<del>Soquel Creek Pathway, Bulkheads, and Decks</del>	
<del>17.96.180</del>	<del>Temporary Sidewalk Dining</del>	
<del>17.96.190</del>	<del>Temporary Uses and Structures</del>	
<del>17.96.200</del>	<del>Unattended Donation Boxes</del>	

## **Chapter 17.100 - Mobile Home Park Conversions.....100-1**

17.100.010	Purpose and Intent	
17.100.020	Applicability	
17.100.030	Definitions	
17.100.040	Relocation Impact Report	
17.100.050	Notice to Prospective Occupants of Pending Change in Park Status	
17.100.060	Exemptions from Relocation Assistance Obligations	
17.100.070	Application for Change of Use – Public Hearing – Findings	
17.100.080	Measures to Prevent Avoidance of Relocation Assistance Obligations	
17.100.090	Compliance with Relocation Assistance	
17.100.100	Modification and Revocation of Approved Closure or Conversion	
17.100.110	Expiration and Extension of Approval	
17.100.120	Preemption	
17.100.130	Severability	

## **Chapter 17.104 - Wireless Communication Facilities.....~~104-1~~** **Included** ~~Not~~

<del>17.104.010</del>	<del>Purpose</del>	
<del>17.104.020</del>	<del>Definitions</del>	
<del>17.104.030</del>	<del>Applicability</del>	
<del>17.104.040</del>	<del>Permits and Approvals</del>	
<del>17.104.050</del>	<del>Location Standards</del>	
<del>17.104.060</del>	<del>Development Standards</del>	
<del>17.104.070</del>	<del>Small Cells and Distributed Antenna Systems</del>	
<del>17.104.080</del>	<del>Antenna Siting and Mounting Techniques</del>	
<del>17.104.090</del>	<del>Modifications to Existing Facilities</del>	

## PART 3 CONTENTS

~~17.104.100 Operational Standards~~  
~~17.104.110 Miscellaneous Requirements~~  
~~17.104.120 Severability~~

## Chapter 17.48 – HEIGHT, SETBACKS, AND FLOOR AREA

### Sections:

- 17.48.010 Purpose
- 17.48.020 Height Measurement and Exceptions
- 17.48.030 Setback Measurement and Exceptions
- 17.48.040 Floor Area and Floor Area Ratio

### 17.48.010 Purpose

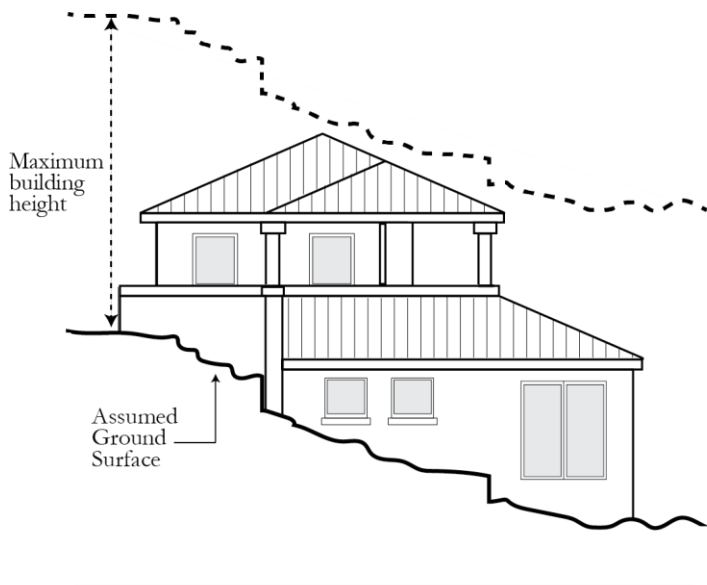
This chapter establishes rules for the measurement of height, setbacks, and floor area, and permitted exceptions to height and setback requirements.

### 17.48.020 Height Measurement and Exceptions

#### A. Measurement of Height.

1. The height of a building is measured as the vertical distance from the assumed ground surface to the highest point of the building.
2. Assumed ground surface means a line on the exterior wall of a building that connects the points where the perimeter of the wall meets the finished grade. See Figure 17.48-1.
3. If grading or fill on a property within five years of an application increases the height of the assumed ground service, height shall be measured using an estimation of the assumed ground surface as it existed prior to the grading or fill.

FIGURE 17.48-1: MEASUREMENT OF MAXIMUM PERMITTED BUILDING HEIGHT



**B. Height Exceptions.** Buildings may exceed the maximum permitted height in the applicable zoning district as shown in Table 17.48-1.



**Note:** Height exceptions in Table 17.48-1 below add detail to height exceptions in Section 17.81.070 of the existing Zoning Code.

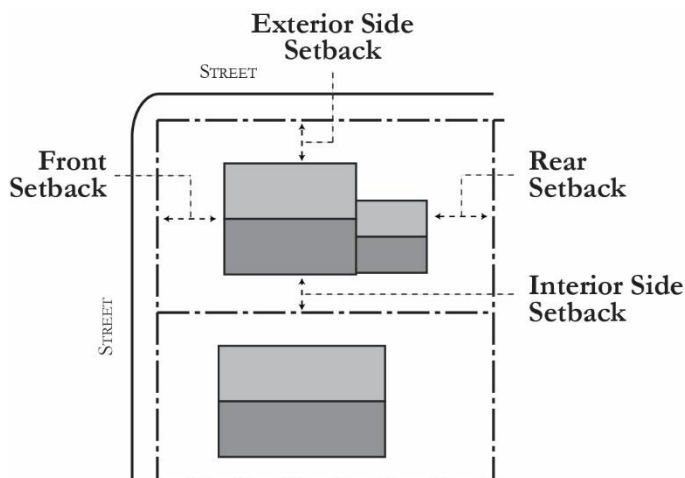
**TABLE 17.48-1: ALLOWED PROJECTIONS ABOVE HEIGHT LIMITS**

Structures Allowed Above Height Limit	Maximum Coverage	Maximum Projection Above Height Limit
Non-habitable decorative features including spires, belfries, cupolas, domes and other similar architectural elements	10% of roof area	3 ft. in the R-1 zoning district; 6 ft. elsewhere
Skylights	20% of roof area	1 ft.
Chimneys not over 6 feet in width	10% of roof area	3 ft. in R-1 zoning district; 6 ft. elsewhere
Flagpoles not over 8 inches in <del>width</del> diameter	N/A	3 ft. in R-1 zoning district; 6 ft. elsewhere
Photovoltaic panels	No restriction	4 ft.
Wind energy systems	No restriction	10 ft.
Building mounted telecommunications facilities	See Chapter 17.104	

### 17.48.030 Setback Measurement and Exceptions

**A. Setback Measurement.** Setbacks shall be measured as the distance between the property line and the nearest point of the structure along a line at a right angle to the property line. See Figure 17.48-2.

**FIGURE 17.48-2: SETBACK MEASUREMENT**



Note: See specific zoning district for required minimum setback

- B. Projections over Property Lines.** Structures may not extend beyond a property line or into the public right-of-way, except when allowed with an Encroachment Permit.
- C. Projections into Required Setback.** Features of the primary structure on a lot may project into required setback areas as shown in Table 17.48-2, subject to the requirements of the Building Code. See Chapter 17.52 (Accessory Structures and Uses) for setback requirements that apply to accessory structures.

**TABLE 17.48-2: ALLOWED PROJECTIONS INTO REQUIRED SETBACKS**

Projecting Features	Maximum Projection into Required Setback	Minimum Distances from Property Lines
Cornices, eaves, canopies, and similar roof projections	<u>Interior Side:</u> 2 ft. <u>Front, Rear, Exterior Side:</u> 4 ft.	<u>All property lines:</u> 3 ft.
Bay windows, balconies, sills, fireplaces, chimneys, and similar wall projections [1]	<u>All setbacks:</u> 2 ft.	<u>All property lines:</u> 3 ft.
Open and unenclosed entry porches, stairways, fire escapes, landing places, patio, and similar entry features [2]	<u>Front and Exterior Side:</u> 4 ft. <u>Rear:</u> 6 ft. <u>Interior Side:</u> ½ of required setback	<u>Interior side:</u> 3 ft. <u>Front:</u> 10 ft.
<u>Walls and fences used as a landscaping feature for decoration or screening</u>	<u>Interior Side and Rear:</u> 2 ft. <u>Front and Exterior Side:</u> Not permitted	<u>Interior side and rear:</u> 3 ft.
Decks, 30 inches or less above grade	<u>Interior Side and Rear:</u> No maximum <u>Front and Exterior Side:</u> Not permitted	<u>Interior side and rear:</u> 3 ft.
Wheelchair ramps and similar features for the disabled	No maximum	No minimum

**Notes:**

[1] Projecting bay window may not exceed 60 percent of the width of the wall in which it is located.

[2] Ground floor only; maximum railing height 30 inches.

[3] Limited to 50 percent of the length of the average of the two sides of the structure.

- D. Accessory Structures in Setback Areas.** The following accessory structures and site improvements are permitted within required setback areas:

1. Trellis structures that provide support for plants and shade are allowed in all required setback areas if the structure does not exceed 10 feet in height, the



structure roof remains permeable (roof members at least 12 inches apart), and the structure is open on at least three sides.

2. Planter boxes and masonry planters with a maximum height of 42 inches are allowed within all required setback areas.
3. Screened mechanical equipment including hot water heaters and air conditioning units.
4. Pools and hot tubs are allowed within required rear setback areas provided a minimum setback of 5 feet for pools and 2 feet for hot tubs ~~or setback is~~ maintained from all property lines.
5. Fire pits are allowed in required setback areas provided a minimum 5-foot setback is maintained from all property lines.
6. Children's play equipment, movable dog houses, movable trash enclosures, and similar moveable objects are allowed in all required setback areas.
7. Rain harvesting tanks that do not exceed 8 feet in height are allowed in required side and rear setback areas.



**Note:** Section D above clarifies structures allowed in minimum setback areas, and establishes new limitations on these allowed encroachments.

#### 17.48.040 Floor Area and Floor Area Ratio

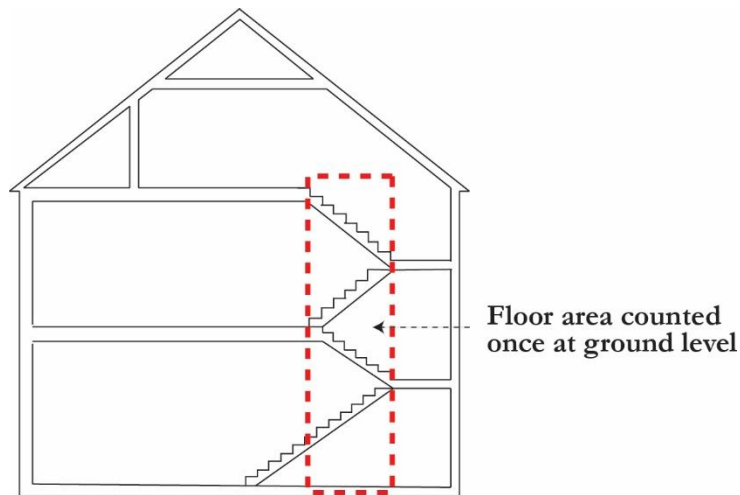
**A. Floor Area Defined.** Floor area means the sum of the horizontal areas of all floors of an enclosed structure, measured from the outside perimeter of the exterior walls.

**B. Floor Area Calculation.**



**Note:** Calculation of floor area no longer includes residential decks, decks on restaurants and hotels, basements not visible from the public right-of-way, and internal parking structures. The horizontal area for staircases in multi-story structures is counted once when calculating FAR.

1. Floor area includes all interior area below a roof and within:
  - a. The outer surface of the exterior walls; or
  - b. The centerlines of party walls separating buildings or portions thereof; or
  - c. Lines drawn parallel to and two feet within the roof line of a carport.
2. Floor area includes the entire area in all enclosed structures without deduction for features such as interior walls or storage areas.
3. In the case of a multi-story building with a covered or enclosed stairways, stairwells or elevator shafts, the horizontal area of such features are counted only once at the floor level of their greatest area of horizontal extent. See Figure 17.48-3.

**FIGURE 17.48-3: FAR MEASUREMENT FOR STAIRWAYS**

4. Interior area of a building with a floor-to-ceiling height of greater than 16 feet are counted twice in the floor area calculation.
5. The following features are included in the floor area calculation:
  - a. All upper floor area greater than 4 feet in height, measured between the bottom of the upper floor and the top of the ceiling.
  - b. All accessory structures other than a single building of 80 square feet or less in size, 8 feet or less in height, and without plumbing or electrical fixtures.
6. For all uses, the following features are excluded from the floor area calculation:
  - a. Covered or uncovered decks, patios, trellises, and similar outdoor space which are open on at least three sides, not including carports.
  - b. Bay windows, chimneys, and other similar wall projections.
  - c. Up to 250 square feet of an enclosed garage on a lot 3,000 square feet or less.
  - d. Underground parking garages not visible from a public street.
  - e. Basements when all walls are below grade and not visible. Basements are included in calculations of required on-site parking to serve the use.
7. For non-residential uses, the following features are excluded from the floor area calculation:
  - a. Outdoor improvements such as patios, decks, courtyards, outdoor dining areas, and other areas used by customers and employees. These features are included in calculations of required on-site parking to serve the use.

- b. Arcades, porticoes, and similar open areas that are located at or near street level and are accessible to the general public but are not designed or used as sales, display, storage, service, or production areas.
- c. Quasi-public seating areas located in a privately owned shopping center which is open to all of the patrons of all of the businesses of the shopping center and which consists of a seating area or similar area where there are tables, chairs, benches or landscaping or other similar amenities.

**C. Floor Area Ratio.**

- 1. Floor area ratio (FAR) is calculated by dividing the total floor area of all buildings on a site as defined in Section B (Floor Area Calculation) above by the net parcel area.
- 2. Net parcel area excludes: a) any recorded easements to allow others to use the surface of the property for access to an adjacent property or other similar use, and b) any area under the high water mark that extends into a waterway.

## Chapter 17.52 – ACCESSORY STRUCTURES AND USES

### Sections:

- 17.52.010 Purpose and Applicability
- 17.52.020 Accessory Structures
- 17.52.030 Accessory Uses

### 17.52.010 Purpose and Applicability

This chapter establishes requirements for accessory structures and uses in residential and non-residential zoning districts. These requirements do not apply to secondary dwelling units, including two-story secondary dwelling units above a detached garage, which are addressed in Chapter 17.74 (Secondary Dwelling Units).

### 17.52.020 Accessory Structures

**A. All Accessory Structures.** The following requirements apply to accessory structures in all zoning districts.

1. Accessory structures shall be clearly incidental and subordinate to the primary structure on the same lot.
2. Accessory structures may not be located on a separate lot from the primary use to which it incidental and subordinate.
3. A Design Permit ~~and a building permit are~~ required for accessory structures with one or more of the following characteristics: an enclosed area of over 80 square feet, a height of over 8 feet, or plumbing ~~or electrical~~ fixtures.
- ~~4. Accessory structures shall be set back a minimum of 3 feet from primary structures and other accessory structures or as otherwise required by the California Building Code.~~
- ~~5.4.~~ Accessory structures attached to a primary structure are considered a part of the primary structure and shall comply with all standards applicable to the primary structure.
- ~~6.5.~~ Accessory structures may not be designed or used ~~for human habitation as a bedroom, sleeping area, and/or kitchen~~, except for secondary dwelling units consistent with Section 17.74 (Secondary Dwelling Units).

**B. Accessory Structures in Residential Zoning Districts.**

1. **Development Standards.** Accessory structures in residential zoning districts shall comply with the development standards in Table 17.52-1 and in Figure 17.52-1.



**Note:** Minimum rear setback for accessory structures has been decreased from 8 feet in Chapter 17.15.140 of the existing Zoning Code to 4 feet in Table 17.52-1 below.

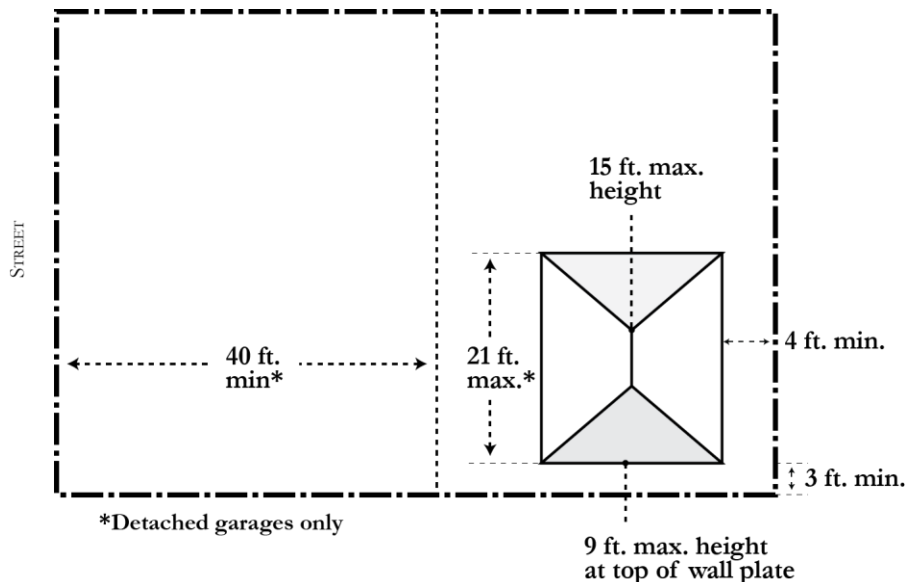
**TABLE 17.52-1: ACCESSORY STRUCTURE STANDARDS IN RESIDENTIAL ZONING DISTRICTS**

	Single-Family Residential Zoning Districts	Multi-Family Residential Zoning Districts	Additional Standards
Height, Maximum			
Structure	15 ft. <u>[1]</u>	15 ft.	Section 17.52.020.B.2
Top of Wall Plate	9 ft.	9 ft.	
Width, Maximum	21 ft. for detached garages; None for other accessory structures	None	
Setbacks, Minimum			Section 17.52.020.B.3
Front	40 ft. for detached garages; Same as primary structure for other accessory structures	Same as primary structure	
Side (interior and street)	3 ft.	3 ft.	
Rear	4 ft.	4 ft.	

Note:

[1] Accessory structures less than 8 feet from an interior side property line may not exceed 12 feet in height.

**FIGURE 17.52-1: DETACHED GARAGE STANDARDS IN RESIDENTIAL ZONING DISTRICTS**



2. **Height Exception.** The Planning Commission may approve an exception to allow additional height if necessary to match the architectural style of the existing primary structure.



**Note:** Allowance for an additional accessory structure in a required setback with an Administrative Permit in paragraph 3 below is new.

3. **Setback Exceptions.** One accessory structure permanently attached to the ground is allowed by-right in required side and rear setback areas if the structure is less than 8 feet in height, has 80 square feet or less of enclosed area, and has no plumbing ~~or electrical fixtures~~. One additional accessory structure is allowed in required side and rear setback areas with an Administrative Permit.
  4. **Driveway Standards.** The placement of detached garages shall allow for the design and location of driveways consistent with Chapter 17.76 (Parking and Loading).
  5. **Nonconforming Garages.** An existing detached garage in a residential single-family zoning district that does not comply with development standards in Table 20.52-1 is legal nonconforming and may be repaired, renovated, or replaced provided that the nonconformity is not increased or exacerbated
- C. Accessory Structures in Non-Residential Zones.** Accessory structures in non-residential zoning districts are subject to the same development standards (e.g., height and setbacks) as primary structures in the applicable zoning district.

#### 17.52.030 Accessory Uses

- A. Residential Accessory Uses.** The following requirements apply to accessory uses in residential zoning district.
1. Accessory uses shall be located on the same parcel as a residence and shall be clearly incidental and subordinate to the residence.
  2. Accessory uses shall not change the character of the residential use. Examples of permitted accessory uses include home occupations and personal property sales (i.e., garage or yard sales).
- B. Non-Residential Accessory Uses.** The following requirements apply to accessory uses in non-residential zoning districts.
1. Accessory uses shall be a part of and clearly incidental and subordinate to the primary use to which it relates.
  2. Accessory uses shall be located on the same parcel as the primary use to which it is incidental and subordinate, within the structure.
  3. Accessory uses shall be customarily associated with the primary use to which it is incidental and subordinate. Examples of common non-residential accessory uses include ATMs, vending machines, newsstands, and personal service establishments

(e.g., child day care, food services) intended to serve employees or customers and that are not visible from public streets.



**Note:** Conditional Use Permit requirement for vending machines in paragraph 4 below is new.

4. All vending machines are allowed through an amendment to the Conditional Use Permit for the primary use, or through a Conditional Use Permit if no discretionary approval was required for the primary use.
5. Accessory uses may not necessitate an increase in required number of parking spaces.

## Chapter 17.56 – ARCHAEOLOGICAL AND PALEONTOLOGICAL RESOURCES

### Sections:

- 17.56.010 Purpose and Intent
- 17.56.020 Coastal Permit
- 17.56.030 Archaeological Survey Report
- 17.56.040 Environmental Assessment Requirement
- 17.56.050 Development Standards



**Note:** Chapter 17.11 in the existing Zoning Code has been revised to apply archaeological and paleontological resource protection measures as city-wide standards rather than an overlay zone.

### 17.56.010 Purpose and Intent

This chapter establishes standards to protect Capitola's archaeological and paleontological resources. New land uses and development, both public and private, shall be considered compatible with this purpose only where they incorporate all site planning and design features necessary to avoid or mitigate impacts to archaeological and paleontological resources.

### 17.56.020 Coastal Permit

Within the -CZ overlay zone, a Coastal Permit is required for all development proposed within 750 feet of a known archaeological or paleontological resource as identified through a survey report, or as shown on current Capitola resource maps or other available information.

### 17.56.030 Archaeological Survey Report

- A. When Required.** An archaeological survey report is required for any development located within:
1. An Archaeological/Paleontological Sensitivity Areas as shown in the Capitola Resource Map (Local Coastal Program, Map I-1);
  2. 750 feet of a known archaeological resource; or
  3. An area with a probability of containing archaeological resources, as determined through the planner's onsite investigation or other available information.
- B. Report Preparation.** The City will initiate the preparation of the survey report at the applicant's expense utilizing a qualified archaeologist selected by the Community Development Department. The survey report shall be submitted to and accepted by the City prior to deeming the application complete.



### C. Mitigation Plan

1. Where construction on, or construction impacts to, an identified archaeological or paleontological site cannot be avoided, as verified in the archaeological report prepared for the project, a mitigation plan shall be prepared for the project. Prior to deeming the application complete, the City shall approve the mitigation plan.
2. The mitigation plan shall include be recommended preservation measures in accordance with the guidelines of the State Office of Historic Preservation and the State of California Native American Heritage Commission.
3. The consulting archaeologist shall file the report with the State Office of Historic Preservation and where the plan contains recommendations that will impose any continuing restrictions or obligations on the property, an agreement approved by the City Attorney, binding the property's owner to the restrictions or requirements, shall be recorded. Such agreement shall list the official file number of the report and the location of the document.

**D. Mitigation Measures.** The recommended mitigation measures contained in the archaeological survey report shall be made a condition of approval.

**E. Required Condition.** Where a mitigation plan has been prepared for a proposed development, a condition of project approval shall be that:

1. The preservation measures shall be undertaken and completed prior to the issuance of building or grading permits, whichever comes first; or
2. Where appropriate, according to the recommendations contained in the mitigation plan, the preservation measures shall be undertaken concurrent with grading or other soil-disturbing activities and shall be undertaken in accordance with the mitigation plan, as a condition of the grading or building permit; and
3. The results of the preservation activities shall be compiled into a final report prepared by the archaeologist and submitted to the City prior to the issuance of building or grading permits. The City shall contract directly with the archaeologist to prepare the final report at the applicant's expense.

**F. Report Standards.** The report shall be prepared according to the report standards of the Society of Professional Archaeologists and must include, at a minimum, a field survey by the archaeologist, survey of available state resource information at the Northwest Regional Information Center of the California Archaeological Inventory, description of the site's sensitivity and any identified archaeological resources, appropriate levels of development on the site, and recommended mitigation measures. The report may be required to include additional information, according to the circumstances of the particular site.

**G. Waiver of Report Requirement.** Requirement to prepare an archaeological survey report may be waived by the Community Development Director under the following circumstances:

1. A previous report was prepared for the site by a qualified archaeologist, as included on the City's list of archaeological consultants or as a member of the Society of Professional Archaeologists; and
2. The report clearly and adequately included the currently-proposed development site within the scope of its survey; or
3. The proposed development does not involve land clearing, land disturbance, or excavation into native soils.

#### **17.56.040 Environmental Assessment Requirement**

All development proposed on parcels with known archaeological resources, as identified through the survey report, shall be subject to environmental assessment under the California Environmental Quality Act (CEQA) Guidelines.

#### **17.56.050 Development Standards**

- A. Design and Location.** Development proposed on parcels with an identified archeological site shall be designed and located so as to avoid development on or impacts to the site. Alternative siting or location, reduction of project size, and other techniques shall be utilized where that will result in reduced impact to or non-disturbance of the archaeological site.
- B. Mitigation Measures.** Development on parcels with an archaeological site, as identified through an archaeological report prepared for the site, shall be subject to the mitigation measures of the archaeological survey report as conditions of approval, to be completed prior to the issuance of building or grading permits.

## Chapter 17.60 – FENCES AND WALLS

### Sections:

- 17.60.010 Permit Requirements
- 17.60.020 Measurement of Fence and Wall Height
- 17.60.030 Height Limits
- 17.60.040 Fences Adjacent to Soquel Creek Pathway and Grand Avenue Walkway
- 17.60.050 Materials
- 17.60.060 Parking Lot Screening
- 17.60.070 Private Agreements
- ~~17.60.070 Nonconforming Fences and Walls~~

### 17.60.010 Permit Requirements

**A. Administrative Permit.** An Administrative Permit is required to establish a new fence or wall consistent with the height, placement, and material standards in this chapter. Replacement of an existing fence that is in compliance with standards of this chapter does not require a permit.

**B. Design Permit.** The Planning Commission may allow fences and walls that deviate from height, placement, and material standards with the approval of a Design Permit. The Planning Commission may approve a deviation to a fence standard provided that the deviation will not result in a significant adverse impact for neighboring properties or the community at large when one or more of the following apply:

1. Unique circumstances exist on the site, such as a property line abutting a highly trafficked public street or path or historic use of screening for the property; and/or
2. The deviation is necessary for the reasonable use and enjoyment of the property.

**~~B.C.~~ Building Permit.** Fences and walls may require a building permit as required by California Building Code.

**~~C.D.~~ Encroachment Permit.**

1. A fence in the public right-of-way requires Public Works Department approval of a Minor Revocable Encroachment Permit. See Municipal Code Section 12.56.060(A).
2. A wall in the public right of way requires Planning Commission approval of a Major Revocable Encroachment Permit. See Municipal Code Section 12.56.060(B).

### 17.60.020 Measurement of Fence and Wall Height

**Note:** Rules for the measurement of fence and wall height in this section are new.



- A. Measurement of Height.** The height of a fence or wall is measured from the finished grade at the base of the fence or wall to the top edge of the fence or wall.
- B. Fences on Walls.** If a fence is atop a wall, the total height is measured from the base of the wall.
- C. Different Finished Grades.** If the adjacent finished grade is different on opposite sides of a fence or wall, the height is measured from the side with the lowest finished grade to the highest point on the fence or wall.

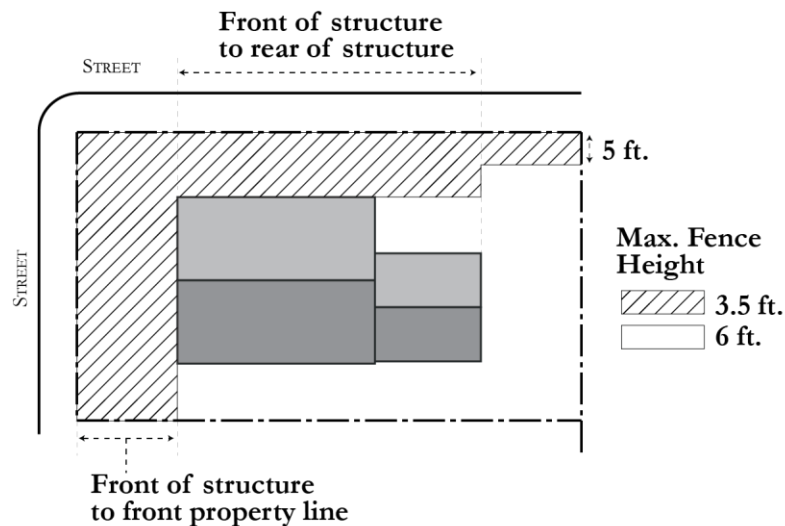
### 17.60.030 Height Limits

- A. Maximum Height.** The maximum height of fences and walls in all zoning districts is shown in Table 17.60-1 and Figure 17.60-1.

**TABLE 17.60-1: FENCE AND WALL HEIGHT**

Location	Maximum Height
Area from the front property line to the front facade of the primary structure	3 ½ ft.
Areas on a corner lot shown in Figure 17.60-1.	3 ½ ft.
All other locations	6 ft.
Alley	3 ½ ft.

**FIGURE 17.60-1: FENCE AND WALL HEIGHT**



**B. Fences and Walls as Landscape Feature.** A fences or wall used as a landscape feature which does not ~~to~~ enclose the perimeter of the property may exceed the height limits in side and rear setback areas shown in ~~Table~~Figure 17.60-1 up to a maximum of 6 feet.

**~~B.C.~~ Decorative Features and Materials.**

1. An additional 2 feet of fence height is permitted above a 6 foot high fence for lattice or other similar material that is at least 50 percent transparent.
2. Decorative arches and other similar features above an entry walkway may be up to ~~10~~8 feet in height within a required front and exterior side setbacks.



**Note:** Allowance for decorative arches in paragraph 2 above is new. Requirement that fences not interfere with use of parking spaces in subsection C below is new.

**~~C.D.~~ Use of Parking Spaces.** Fences and walls may not be placed in a location that interferes with the use of a required on-site or street parking spaces.

**17.60.040 Fences Adjacent to Soquel Creek Pathway and Grand Avenue Walkway**

All fences adjacent to the pedestrian paths along the east side of Soquel Creek north of Stockton Avenue and along the Grand Avenue Walkway shall comply with the following standards:

- A. Maximum height: 3 ½ feet.
- B. Required material: wood, ornamental steel or iron, or other similar material.
- C. Fences may not be constructed of solid material. Fences shall maintain public views through the use of widely-spaced vertical posts or other techniques.

**17.60.050 Materials**



**Note:** Material standards in this section are new.

- A. Permitted Materials.** Fences and walls shall be constructed of decorative masonry, ornamental steel or iron, or wood, and shall be of a complementary color and material with the primary building. Other materials may be permitted if the Community Development Director determines the design to be compatible with adjacent structures and its surrounding neighborhood.
- B. Prohibited Materials.**
  1. Fences and walls may not be constructed of inappropriate materials such as sheet metal, vehicles, underground/above-ground tanks, garage doors, aluminum siding,

corrugated tin, and other similar materials not specifically designed for use as fencing.

2. Barb-wire, razor wire, and electric fences are prohibited in all zoning districts. Chain link fences are prohibited in residential zoning districts, except for temporary use during construction with an active building permit.

#### **17.60.060      Parking Lot Screening**

Parking lots of six spaces or more shall be screened with a fence or wall as required by Subsection 17.76.060.I (Screening).

#### **17.60.070      Private Agreements**

This chapter is not intended to interfere with any agreement between private parties regarding the placement, height, or design of fences and walls. Where conflict occurs between this chapter and such a private agreement, the City shall follow this chapter. The City is not responsible for monitoring or enforcing private agreements or mediating fence and wall disputes between neighbors.

#### **Nonconforming Fences and Walls**

**Note: Nonconforming fence and wall provisions in this section are new.**

~~A legally established fence or wall that does not conform to current requirements in this chapter shall be removed or brought into compliance with this chapter if 50 percent or more of the lineal footage of the fence or wall is removed or replaced.~~

## Chapter 17.64 – ENVIRONMENTALLY SENSITIVE HABITAT AREAS

### Sections:

- 17.64.010 Purpose
- 17.64.020 Applicability
- 17.64.030 General Standards
- 17.64.040 Soquel Creek and Lagoon
- 17.64.050 Rispin - Soquel Creek and Escalona Gulch Monarch Butterfly Habitat Areas
- 17.64.060 Escalona Gulch Monarch Butterfly Habitat Areas

### 17.64.010 Purpose

This chapter establishes standards to protect and preserve environmentally sensitive habitat areas in Capitola consistent with Capitola's General Plan, Local Coastal Program (LCP), and the requirements of the Coastal Act.

### 17.64.020 Applicability

This chapter applies to the following environmentally sensitive habitat areas as identified in Capitola's LCP:

- A. Soquel Creek and Lagoon
- B. Soquel Creek Riparian Corridor
- C. Noble Gulch Riparian Corridor
- D. Tannery Gulch Riparian Corridor
- E. Soquel Creek – Escalona Gulch Monarch Butterfly Habitat Areas
- F. Escalona Gulch Monarch Butterfly Habitat Area

### 17.64.030 General Standards

The following standards apply to all environmentally sensitive habitat areas:

- A. **Impact Prevention.** Development in areas adjacent to an environmentally sensitive habitat area shall be sited and designed to prevent impacts which would significantly degrade the area.
- B. **Long-Term Protection.** Development shall be located, designed, and maintained to achieve the long-term protection of the environmentally sensitive habitat areas.
- C. **Prohibited Areas for Development.** New development may not encroach into the waters of Soquel Creek or Lagoon, be sited within the root zone of riparian or butterfly

host trees, or require the removal of trees in a Monarch butterfly habitat area which provide roosting habitat or wind protection.

**D. Minimum Setbacks.**

1. Development may not encroach into required minimum setbacks from environmentally sensitive habitat areas as shown in Table 17.64-1 (Required Setbacks from Environmentally Sensitive Habitat Areas), except as allowed in subparagraph (2) below.

**TABLE 17.64-1: REQUIRED SETBACKS FROM ENVIRONMENTALLY SENSITIVE HABITAT AREAS**

Environmentally Sensitive Habitat Area	Minimum Setback
Soquel Creek and Lagoon	35 ft. from the western shoreline of Soquel Creek Lagoon [1]
Soquel Creek Riparian Corridor	35 feet from the outer edge of riparian vegetation. On the heavily developed east side of the lagoon and creek (from Stockton Avenue to Center Street) the setback requirement shall be measured from the bank of Soquel Creek. In no case may the setback be located on the west side of the pedestrian path.
Noble Gulch Riparian Corridor	35 feet from the outer edge of riparian vegetation
Tannery Gulch Riparian Corridor	50 feet from the outer edge or riparian <del>and oak woodland</del> vegetation

Notes:

[1] Does not apply to public facilities outside the coastal zone. Within the coastal zone, applies to public facilities unless otherwise specified in Section 30233 of the Coastal Act.

2. To allow for a minimum level of development on a physically constrained lot, the City may allow a reduction to the required minimum setback provided that the reduced setback does not have a significant adverse effect on the natural area.

**E. Biological Study.** The City shall contract with a qualified biologist at the applicant's expense to prepare a biological study that identifies the precise location of the environmentally sensitive habitat area and required setbacks, potential impacts on the habitat area, and measures to mitigate the impacts to the greatest extent possible.

**F. Conservation Easements.** If necessary and appropriate to protect natural areas, the City shall require a permanent conservation easements over portions of the property containing environmentally sensitive habitat areas. All environmentally sensitive habitat areas and their buffer zones shall be protected by conservation easements or deed restrictions.

**G. Erosion Control and Water Quality.**

1. All development shall conform to erosion control and water quality requirements consistent with federal, state, and local regulations. Within riparian areas, grading shall be minimized within the riparian setback area. Grading shall not be permitted



to damage the roots of riparian trees or trees within butterfly habitat areas. Grading shall only take place during the dry season.

2. During construction, erosion control measures shall be implemented, including limiting removal of vegetation, minimizing exposure of bare soils, replanting disturbed soils with suitable native species, controlling runoff, and preventing sedimentation from entering drainages. All areas outside the immediate construction areas shall not be disturbed. The City shall require measures for temporary drainage retention during construction, including mulching, erosion control seeding, and other measures as needed to prevent any sediment from reaching sensitive habitat areas.

**H. Removal of Native Riparian Trees.** Removal of native riparian trees within riparian corridors is prohibited unless it is determined by the Community Development Director that such removal is in the public interest by reason of good forestry practice, disease of the tree, or safety considerations.

**I. Dead Trees in Riparian Corridors.** Snags, or standing dead trees, shall not be removed from riparian corridors unless in imminent danger of falling. Removal shall be consistent with all applicable provisions of Capitola Municipal Code Chapter 12.12 (Community Tree and Forest Management). Any removed tree shall be replaced with a healthy young tree of an appropriate native riparian species.

**J. Landscaping Plan.** A landscaping plan shall be prepared for proposed developments that identifies the location and extent of any proposed modification to existing vegetation and the locations, kinds, and extent of new landscaping. The emphasis of such plans shall be on the maintenance and enhancement of native species, the removal of existing invasive species, and the enhancement of natural habitat. New invasive plant or tree species are not permitted, with the exception of species which positively contribute to Monarch butterfly habitat.

**K. Wood-Burning Fireplaces.** Wood-burning fireplaces shall be prohibited in structures built on site where Monarch butterflies may be disturbed due to chimney smoke. The City discourages wood-burning fireplaces for residential uses in all other areas of Capitola.

#### 17.64.040 Soquel Creek and Lagoon

The following standards apply in the Soquel Creek and Lagoon area in addition to the standards in Section 17.64.030 (General Standards):

- A. No New Development.** No new development is permitted within the banks of Soquel Creek and Lagoon, except for public facilities outside of the coastal zone.
- B. Division of Land.** New divisions of land may be approved only if each new parcel contains adequate area outside the riparian or stream bank setback to accommodate new development.

#### 17.64.050 **Rispin - Soquel Creek and Escalona Gulch Monarch Butterfly Habitat Areas**

The following standard applies to both the Rispin - Soquel Creek and the Escalona Gulch Monarch Butterfly Habitat Areas in addition to the standards in Section 17.64.030 (General Standards):

- A. Permitted Construction Periods.** Construction within or on properties contiguous to the designated butterfly groves shall be prohibited during fall and winter months when the Monarch butterflies are present. Removal or modification of trees within the groves shall not be permitted during these periods except when determined by the Community Development Director to be an emergency necessary to protect human life or property.

#### 17.64.060 **Escalona Gulch Monarch Butterfly Habitat Areas**

The following standards apply to the Escalona Gulch Monarch Butterfly Habitat Area in addition to the standards in Section 17.64.030 (General Standards):

- A. Permitted Development Location.** On the Escalona Gulch properties (APN 036-141-26,27, & 28) ) development shall be confined to Lots 2, 3 and 4 shown on the Escalona Gulch Monarch Butter Habitat Area Map maintained on file in the office of the City Clerk.
- B. Maximum Floor Area and Building Coverage.** Total building floor area shall be limited to 6,000 square feet and building coverage shall be limited to 4,000 square feet. Buildings shall be located and designed so that they do not have a significant adverse impact on the Monarch butterfly habitat.
- C. Additional Driveway Area.** Up to an additional 600 square feet of footprint for a driveway may be allowed if a redesigned site plan with fewer or relocated buildings results in reduced impacts to the Monarch grove habitat.
- D. Conservation Easement.** Conservation easements shall be established on lands outside the identified roadway and building envelopes where development and tree removal is prohibited. The easement shall also establish that modifications to the understory including trimming and alteration must be reviewed by a qualified arborist and Monarch butterfly expert and approved by the Community Development Director. The easement shall be held by a government agency or organization authorized to monitor and enforce easement restrictions.
- E. Landscaping.** Landscaping at future homesites shall be limited to areas within identified building envelopes. Shrubs which flower in the early fall and could provide a good source of flower nectar for the butterflies should be planted based on a list of landscape suggestions written by a qualified Monarch butterfly biologist.
- F. Butterfly Monitoring.**
1. Due to lack of quantified data base and some disagreement among butterfly specialists, microclimatic measurements shall be taken before and after construction

to help develop a data base regarding environmental parameters associated with butterfly behavior. Such monitoring shall be funded by the applicant and be conducted by a qualified Monarch butterfly expert.

2. Monitoring shall include measurements of wind direction and velocity, temperature and humidity profiles and light intensity. Monitoring shall be conducted for three years after final construction on the property. Measurements of height, diameter, and age of cluster trees shall be taken the first year.

**G. Tree Protection.**

1. Development shall be located and designed to avoid removal of large trees. Large trees to be protected immediately adjacent to buildings should be evaluated by an arborist to assure that they will not pose a hazard in the future.
2. Trees and vegetation within the Escalona Drive right-of-way, but outside any planned paved area, shall be retained in their existing condition
3. Trees and ground vegetation adjacent to the building envelopes shall not be trimmed or altered in any way unless reviewed by a qualified arborist and Monarch butterfly expert and approved by the Community Development Director.
4. Trees which are seriously diseased or hazardous should be trimmed or removed during the building process, rather than having to disturb the habitat during some future winter season when falling limbs are the most likely to occur. If removal is deemed necessary, replanting shall be implemented in conjunction with the site replanting program.
5. Trees removed for construction shall be replaced based on a tree replanting program developed in consultation with a qualified Monarch butterfly expert and the California Department of Fish and Game. The trees shall be sited in strategic locations as identified by the replanting program.
6. Barrier fencing shall be installed around large trees, especially cluster trees, for protection during construction.

**H. Structure Height.** The City shall limit structure heights as needed to prevent shading of cluster sites.

**I. Wood-Burning Fireplaces.** Wood-burning fireplaces shall be prohibited in structures built on site where Monarch butterflies may be disturbed due to chimney smoke. The City discourages wood-burning fireplaces for residential uses in all other areas of Capitola.

**J. Construction Involving Heavy Equipment.** No construction involving heavy equipment that may bump into the cluster trees or produce heavy plumes of exhaust smoke is permitted during the months in which the Monarch butterflies are in residence (October 1st to March 1st).

## Chapter 17.68 – GEOLOGICAL HAZARDS

### Sections:

- 17.68.010 Purpose and Applicability
- 17.68.020 Geologic/Engineering Report
- 17.68.030 Shoreline Protection Measures
- 17.68.040 Development in Bluff and Cliff Areas



**Note:** This chapter carries forward requirements for the Geologic Hazards overlay zone in Chapter 17.48 of the existing Zoning Code as citywide standards that apply wherever geological hazards may be present. Existing requirements in Chapter 17.48 that are not applicable in Capitola (e.g., earthquake fault rupture zones) or that do not apply as citywide standards have been removed.

### 17.68.010 Purpose and Applicability

This chapter establishes standards for development in areas with geological hazards, including beach, shoreline, and bluff areas.

### 17.68.020 Geologic/Engineering Report

#### A. When Required. A geologic/engineering report shall be prepared for the following:

1. Developments located on a beach, including shoreline protective measures. "Shoreline protective measures" includes the installation of any structure or material for the purpose of protecting a structure, road, utility or transmission line in an area where coastal process operate. Shoreline protective measures include but not limited to riprap or a seawall.
2. Any blufftop or cliff development which is proposed within 200 feet of the cliff edge. In specific areas of known geological stability or where adequate protective devices already exist, a smaller area of analysis may be designated. The City may designate a greater area of analysis or exclude development entirely in areas of known high instability.
3. In areas determined by the Community Development Director, the Public Works Director, the Building Inspector, or the Planning Commission to have a landslide potential.
4. Any development built on a slope in excess of 30 percent.
5. Other areas with potential geologic hazards as determined by the Planning Commission.

#### B. Contents of Geologic/Engineering Reports.

1. All geologic/engineering reports shall be prepared according to the guidelines for practice issued by the California Geological Survey, ~~specifically, No. 37 Guidelines~~

~~for Preparing Engineering Geological Reports~~ and Coastal Commission Guidelines for Bluff Top Development.

2. Geological/engineering reports shall be prepared by a registered geologist or professional engineer with expertise in soils or foundations engineering, or by a certified engineering geologist.
- C. Expert Review.** The City may employ, at the applicant's expense, an appropriate expert to evaluate the adequacy of the report.
- D. Report Noted on Subdivision Maps.** All geologic/engineering reports prepared in conjunction with an application to subdivided property shall be noted on the map as provided in Government Code Section 66434(f).

#### 17.68.030 Shoreline Protection Measures

- A. Primary Structures.** Shoreline protection structures may be permitted only when necessary to protect existing development other than accessory structures.
- B. Beach Erosion.** Shoreline protection structures may be permitted to protect public beaches in danger from erosion only when:
1. Nonstructural solutions (e.g., artificial beach nourishment, relocation of structures) are infeasible;
  2. Structure design eliminates or mitigates adverse impacts on local shoreline sand supply, public access, marine habitats and paleontological resources; and
  3. Vertical beach access is provided where feasible.

#### 17.68.040 Development in Bluff and Cliff Areas

- A. Permitted Location.** Bluff and cliff top development is permitted only when the development is designed to assure stability and structural integrity for the expected life of the project (at least fifty years).
- B. Prohibited Impacts.** Cliff top development, including storm runoff, foot traffic, grading, and irrigation, may not create nor contribute significantly to erosion problems or geological instability of the site or surrounding areas.

## Chapter 17.72 LANDSCAPING

### Sections:

17.72.010 Purpose

17.72.020 Applicability

17.72.030 Water Efficient Landscape Design and Installation Ordinance

17.72.040 Landscape Plans

17.72.050 Required Landscape Areas

17.72.060 Landscape Standards

17.72.070 Landscape Maintenance

~~17.72.010 Purpose~~

~~17.72.020 Applicability~~

~~Water Efficient Landscape Design and Installation Ordinance~~

~~17.72.040 Landscape Plans~~

~~17.72.050 Required Landscape Areas~~

~~17.72.060 Landscape Standards~~

### 17.72.010 Purpose

This chapter establishes landscaping standards to enhance the aesthetic appearance of developed areas in Capitola and to promote the efficient use of water resources.

### 17.72.020 Applicability



**Note:** Thresholds for additions to existing development in Subsections B and C are new. Existing Zoning Code Section 17.97.010 states standards apply to new construction and to remodels of commercial, industrial, multi-family, and planned development.

~~The following projects shall comply with the requirements of this chapter:~~

**A. Multi-Family and Non-Residential Projects.** ~~The following multi-family and non-residential projects shall comply with all requirements of this chapter:~~

- ~~1. Construction of new primary structures.~~
- ~~1.2. Additions that increase the floor area of a multi-family or non-residential structure by 3,000 square feet or more.~~
- ~~2. Additions that increase the floor area of a single family dwelling by 10 percent or more.~~

**B. Singly Family Projects.**

- ~~1. New single-family homes shall comply with all requirements of this chapter.~~
- ~~3.2. Additions that increase the floor area of a multi-family or non-residential structure by 3,000 square feet or more. If existing landscaping is disturbed or new landscaping is added as part of a remodel or addition to an existing single-family home that~~

requires a Design Permit, the new landscaping shall comply with the standards in Section 17.72.060 (Landscape Standards). The City will evaluate compliance with these standards based on the plans and materials submitted as part of the Design Permit application. Submittal of a Landscape Plan for the entire site in accordance with Section 17.72.040 (Landscape Plans) is not required.

### 17.72.030 Water Efficient Landscape Design and Installation Ordinance



**Note:** This section is new as required by State law.

In addition to the requirements of this chapter, all applicable development in Capitola shall also comply with the Model Water Efficient Landscaping Ordinance prepared by the California Department of Water Resources (DWR), when required by the California Water Conservation in Landscaping Act (Government Code Section 65591 et seq.) If conflicts occur between the Model Water Efficient Landscaping Ordinance and the Zoning Code, the more restrictive shall control.

### 17.72.040 Landscape Plans

- A. Landscape Plan Required.** Projects subject to the requirements of this chapter shall submit a landscape plan as part of planning permit applications (e.g., Design Permit applications) and subsequent building permit applications.
- B. Required Contents.** Landscape plans shall include the following features and information:
  1. Site boundaries.
  2. Existing conditions on the property, including contours and existing structures.
  3. Structures immediately adjacent to the property.
  4. New structures and improvements proposed as part of the development project.
  5. Existing landscaping, trees, and vegetation to be retained specifying plant location, species, and size. Details of existing trees shall also include tree diameter measured 48 inches above existing grade and outer limit of tree canopy.
  6. New landscaping proposed as part of the development project specifying plant location, species, and size.
  7. Irrigation plan specifying the location, type, and size of all components of the irrigation system.
  8. Proposed grading.
  9. Additional information as determined by the Community Development Department to demonstrate compliance with the requirements of this chapter.
- C. Review and Approval.** The Community Development Department shall review all landscape plans to verify compliance with this chapter. Landscape plans shall be



approved by the review authority responsible for approving the planning permits required for the proposed project.

#### D. Changes to Approved Landscape Plans.

1. Substantial modifications to an approved landscape plan shall be allowed only by the review authority which approved the landscape plan.
2. The Community Development Director may approve minor modifications to a landscape plan previously approved by the Planning Commission. Minor modifications are defined as changes to a landscape plan that do not alter the general design character of the landscaped area or alter a feature of the landscaped area specifically required by the Planning Commission.

### 17.72.050 Required Landscape Areas

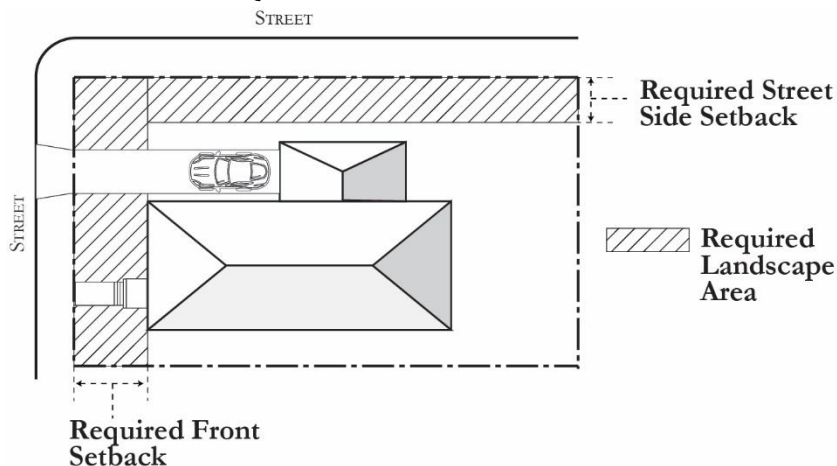
#### A. Residential Zoning Districts.

1. All required front and street side setback areas, excluding areas required for access to the property, shall be landscaped and maintained. See Figure 17.72-1.
2. Landscaping may consist of any combination of living plants, such as trees, shrubs and grass or related natural features, such as rock, stone, or mulch; and may include patios, courtyards, and outdoor dining areas. Decorative hardscape featuring pervious materials is permitted within required landscaping areas.

#### B. Non-Residential Zoning Districts.

1. The minimum landscaped area on a site is shown in Table 17.72-1.
2. In the MU-V and MU-N zoning districts, outdoor dining areas, courtyards, and other similar quasi-public areas may count toward landscaping requirements. In all other zoning districts these areas may not count toward landscaping requirements.

FIGURE 17.72-1: REQUIRED LANDSCAPE AREA IN R-1 ZONING DISTRICT





**TABLE 17.72-1: MINIMUM LANDSCAPED AREA IN NON-RESIDENTIAL ZONING DISTRICTS**

Zoning Districts	Minimum Landscaped Area
MU-V, MU-N, C-R, C-C, CF	5%
I	<u>Up to 5%, as determined by the permit approval process</u> <del>None</del>
P/OS, PD, VA	As determined by the permit approval process

3. Except in the I zoning district, all required front and street side setback areas shall be landscaped, excluding areas required for access to the property and public or quasi-public open space such as courtyards and outdoor seating.

**C. Visitor Serving Properties.** Minimum required landscaping for certain visitor serving properties are shown in the Table 17.72-2.

**TABLE 17.72-2: MINIMUM LANDSCAPED AREA FOR VISITOR SERVING PROPERTIES**

Property	Minimum Landscaped Area
Rispin Site	75% as either landscaped areas in developed areas of the site, or unlandscaped natural areas in areas subject to conservation easements
Shadowbrook Restaurant Parcel and visitor-serving El Salto and Monarch Cove parcels	50% landscaped area or undeveloped open space

### 17.72.060 Landscape Standards

**A. General Standards.** The following standards apply pursuant to 17.72.020 within all zoning districts.

1. **Plant Selection.** A minimum of 90 percent of plants and trees shall be drought-tolerant as defined by the Water Use Classification of Landscape Species (WUCOLS.) Native plants adapted to the local climate are preferred.
2. **Turf Lawns.**
  - a. Turf areas shall be limited to 25 percent of the landscaped area. The Planning Commission may approve larger areas if the lawn area provides functional open space.
  - b. Drought-tolerant grass species shall be used exclusively.
  - c. Turf shall not be used on berms, slopes, or median islands where runoff is a problem.
3. **Slopes.** Turf and high water use plants shall not be planted on berms and slopes greater than 25 percent.

4. **Plant Groupings.** Where irrigation is proposed, plants shall be grouped in separate hydrozones (i.e., plants within each irrigation valve area shall have the same watering requirements).
5. **Water Features.** Decorative water features (e.g., fountains, ponds, waterfalls) must be approved by the Planning Commission and shall have recirculating water systems.
6. **Watering Times.** Watering shall start after eight p.m. and end before ten a.m.
7. **Public Safety.** Plant species shall be selected and located so that at maturity they do not interfere with pedestrian, bicycle, or vehicular circulation and do not conflict with overhead lights, or utility lines.



**Note:** Watering times in existing Zoning Code is six p.m. to ten a.m. changed to eight p.m. to ten a.m. as suggested by the Water District.

- B. Irrigation and Water Efficiency.** Irrigation systems shall be designed to avoid runoff, low head drainage, overspray, and other similar conditions where water flows outside of landscaped areas. Irrigation systems shall feature the following equipment:
1. Irrigation systems shall meet a minimum irrigation efficiency of 75 percent.
  2. Separate landscape water meters for landscape areas exceeding 5,000 square feet.
  3. Irrigation controllers capable of percent adjustment, multiple programming, and rain sensor.
  4. Overhead sprays shall have a precipitation rate of no more than 0.75 inches per hour.
  5. Separated valves and circuits based on water use and sun exposure. Separate valves for turf and non-turf and berm areas are required.
  6. Sprinkler heads and emitters selected for proper area coverage, application rate, operation pressure, adjustment capability, and ease of maintenance.
  7. Rain-sensing override devices are required for all irrigation systems.
  8. Drip or bubble irrigation are required for all trees.
  9. State-approved back flow prevention devices shall be installed on all irrigation systems



**Note:** Standards for irrigation efficiency in paragraph 1 and overhead spray precipitation rate in paragraph 4 are new as suggested by the water District.

- C. Timing of Installation.** Landscaping systems shall be installed prior to final building permit inspection or certification of occupancy.

#### 17.72.070 Landscape Maintenance:

The following landscape maintenance requirements apply to multi-family and non-residential properties.

- A. **General.** Landscape areas shall be maintained in a neat and healthful condition at all times.
- B. **Mulch.** Mulch shall be periodically added to the soil surface in all landscape areas.
- C. **Replacement of Dead or Dying Plants.** Plants that are dead or severely damaged or diseased shall be replaced by the property owner.
- D. **Removal of Landscaping.** Any removed mature landscaping shall be replaced with landscaping of similar size and maturity as that which was removed. Trees shall be replaced in accordance with the City's Tree Ordinance, Municipal Code Section 12.12
- E. **Irrigation Systems.** Irrigation systems shall be maintained in a fully functional manner as approved by the City and required by this chapter. Watering schedules should be adjusted periodically to reflect seasonal variations.

## Chapter 17.74 – SECONDARY DWELLING UNITS

### Sections:

- 17.60.010 Purpose
- 17.60.020 Permitted Location
- 17.60.030 Required Permits
- 17.60.040 Design and Development Standards
- 17.60.050 Findings
- 17.60.060 Deed Restrictions
- 17.60.070 Incentives

### 17.74.010 Purpose

This chapter establishes standards for the location and construction of secondary dwelling units consistent with Government Code Section 65852.2. These standards are intended to allow secondary dwelling units as a form of affordable housing in Capitola while maintaining the character and quality of life of residential neighborhoods.

### 17.74.020 Permitted Location



**Note:** This section allows secondary dwelling units in the R-1, RM, MU-V and MU-N zoning districts on parcels occupied by a single-family dwelling. The existing Zoning Code allows secondary dwelling units only in the R-1 zoning district.

Secondary dwelling units are permitted in:

- A. The Single-Family Residential (R-1) zoning district; and
- B. The Multi-Family Residential (RM) and Neighborhood Mixed Use (MU-N) zoning districts on lot of 5,000 square feet or more occupied by one single-family dwelling.
- ~~the Single-Family Residential (R-1), Multi-Family Residential (RM), Village Mixed Use (MU-V), and Neighborhood Mixed Use (MU-N) zoning districts.~~

### 17.74.030 Required Permits

- A. Administrative Permit.** Secondary dwelling units consistent with Section 17.74.040 (Design and Development Standards) are allowed with an Administrative Permit.
- B. Design Permit and Conditional Use Permit.**



**Note:** Paragraph 1 below prohibits deviations from certain design and development standards. Section 17.99.040 in the existing Zoning Code allows for deviation from all design and development standards with a Conditional Use Permit and Design Permit.

1. With the approval of a Design Permit and a Conditional Use Permit, the Planning Commission may allow secondary dwelling units that deviate from the standards in

Subsections D (Unit Size) through K (Open Space and Landscaping) in Section 17.74.040.

1.2. All two-story secondary dwelling units require Planning Commission approval of a Design Permit and Conditional Use Permit.

2.3. To approve a Conditional Use Permit for a secondary dwelling unit, the Planning Commission must make all of the findings in Section 17.74.050 (Findings).

#### 17.74.040 Design and Development Standards

**Note:** The requirement that the property owner occupy either the primary residence or the secondary dwelling unit in Section 17.99.060 of the existing Zoning Code is removed from this section.

- A. **Minimum Lot Size.** Secondary dwelling units are permitted only on parcels 5,000 square feet or greater.
- B. **One Primary Residence on Parcel.** A secondary dwelling unit is permitted only when not more than one a primary single-family dwelling is present on a parcel or is constructed concurrently with the secondary dwelling unit.
- C. **Occupancy.** The property owner must occupy either the primary or secondary dwelling. The Planning Commission may grant an exception to this requirement in the case of unique hardship with the approval of Conditional Use Permit.
- D. **Maximum Number per Parcel.** Only one secondary dwelling unit is allowed on a single lot.
- E. **Unit Size.** Table 17.74-1 shows the maximum permitted floor area for a secondary dwelling unit, based on the size of the parcel in which it is located.

TABLE 17.74-1: MAXIMUM SECONDARY DWELLING UNIT SIZE

Parcel Size	Maximum Floor Area
5,000 – 7,500 sq. ft.	500 sq. ft.
7,501 – 10,000 sq. ft.	640 sq. ft.
Greater than 10,000 sq. ft.	800 sq. ft.

- F. **Maximum Floor Area Ratio.** The combined floor area ratio of a lot with a primary residence and a secondary dwelling unit shall not exceed 0.60
- G. **Height and Setback Standards.**

**Note:** Table 17.80-2 allows two-story secondary dwelling units and requires a minimum 4-foot rear setback from single-story secondary dwelling units. Section 17.99.060.5 in the existing

Zoning Code prohibits two-story secondary dwelling units and requires a minimum 8-foot rear setback from single-story secondary dwelling units.

1. Height and setbacks standards for secondary dwelling units are shown in Table 17.74-2.
2. The Planning Commission may allow a detached secondary dwelling unit to exceed the height limits in Table 17.74-2 to accommodate a roof design that matches special roof features of the primary residence. Such a height exception requires Planning Commission approval of a Conditional Use Permit.

**TABLE 17.80-2: SECONDARY DWELLING UNIT SETBACK AND HEIGHT STANDARDS**

	Type of Secondary Dwelling Unit	
	Detached	Attached
<b>Setbacks, Minimum</b>		
Interior Side	5 ft.	Same as required for primary residence
Exterior Side	Same as required for primary residence	
Rear	<u>One story unit:</u> <del>4</del> 8 ft. <u>Two story unit:</u> 10 ft.	
Front	Same as required for primary residence	
<b>Height, Maximum</b>		
One story	<u>One story unit:</u> 15 ft. [1] <u>Two story unit:</u> 22 ft.	Height of primary residence or minimum permitted in zoning district, whichever is less

Notes:

[1] Maximum height when 4 – 10 feet from property line is 12 feet.

## **H. Two-Story Secondary Dwelling Units**

1. A two-story secondary dwelling unit may be configured as either:
  - a. Two levels of living space as part of a single secondary dwelling unit; or
  - b. Upper level living space located above a ground floor garage (“carriage house”).
2. All two-story secondary dwelling units require Planning Commission approval of a Design Permit and Conditional Use Permit.

## **H.I. Doors and Windows.**

1. The entrance to a detached secondary dwelling unit shall face the interior of the parcel unless the secondary dwelling unit is directly accessible from an alley or a public street.
2. Openings (e.g., doors and windows) on exterior walls that are closest to and face adjacent residentially-zoned properties shall be designed to minimize privacy impacts and maintain access to light and ventilation on adjacent properties.

**I.J. Parking.** One off-street parking space shall be provided for a secondary dwelling unit in addition to any off-street parking required for the primary residence.

**J.K. Alley Orientation.**

1. The secondary dwelling unit generally limits the major access stairs, decks, entry doors, and major windows to the walls facing the primary residence, or to the alley if applicable. Windows that impact the privacy of the neighboring side or rear yard have been minimized.
- ~~1. When a secondary dwelling unit is adjacent to an alley, the secondary dwelling unit shall be oriented toward the alley with the front access door and windows facing the alley. The Planning Commission may allow an exception to this requirement with a Conditional Use Permit upon finding that an alley orientation is not feasible due to unique circumstances on the property.~~
2. Parking accessed from an alley shall maintain a 24-foot back-out area, which may include the alley.

**K.L. Design.** The design of the secondary dwelling unit shall relate to the design of the primary residence by use of the similar exterior wall materials, window types, door and window trims, roofing materials and roof pitch.

**L.M. Open Space and Landscaping.** The site plan shall provide open space and landscaping that is useful for both the secondary dwelling unit and the primary residence. Landscaping maintain privacy and provide screening for adjacent properties.

**M.N. Mobile Units.** Vehicles and trailers of any kind, with or without wheels, are prohibited as secondary dwelling units.

**N.O. Building Code Compliance.** The secondary dwelling unit shall meet the requirements of the Uniform Building Code.

#### 17.74.050 Findings

To approve a Conditional Use Permit for a secondary dwelling unit, the Planning Commission shall find that:

- A. The exterior design of the secondary dwelling unit is compatible with the existing residence on the lot through architectural use of building forms, height, construction materials, colors, landscaping, and other methods that conform to acceptable construction practices.

- B. The exterior design is in harmony with, and maintains the scale of, the neighborhood.
- C. The secondary dwelling unit will not create excessive noise, traffic, or parking congestion.
- D. The property fronts on an adequate water main and sewer line each with the capacity to serve the secondary dwelling unit.
- E. The site plan provides adequate open space and landscaping that is useful for both the secondary dwelling unit and the primary residence. Open space and landscaping provides for privacy and screening of adjacent properties.
- F. The location and design of the secondary dwelling unit maintains a compatible relationship to adjacent properties and does not significantly impact the privacy, light, air, solar access, or parking of adjacent properties.
- G. The secondary dwelling unit generally limits the major access stairs, decks, entry doors, and major windows to the walls facing the primary residence, or to the alley if applicable. Windows that impact the privacy of the neighboring side or rear yard have been minimized. The design of the secondary dwelling unit relates to the design of the primary residence and does not visually dominate it or the surrounding properties.
- H. The site plan is consistent with physical development policies of the General Plan, any area plan or specific plan, or other City policy for physical development. If located in the coastal zone, the site plan is consistent with policies of the Local Coastal Plan.
- I. The orientation and location of buildings, structures, open spaces and other features of the site plan are such that they maintain natural resources including significant trees and shrubs to the extent feasible and minimize alteration of natural land forms.
- J. The site plan protects views along the ocean and of scenic coastal areas. Where appropriate and feasible, the site plan restores and enhances the visual quality of visually degraded areas.

#### **17.74.060 Deed Restrictions**

- A. Before obtaining a building permit for a secondary dwelling unit, the property owner shall file with the County Recorder a declaration of restrictions containing a reference to the deed under which the property was acquired by the current owner. The deed restriction shall state that:
  - 1. The secondary dwelling unit may not be sold separately.
  - 2. The secondary dwelling unit is restricted to the approved size.
- B. The above declarations are binding upon any successor in ownership of the property. Lack of compliance shall be cause for code enforcement and/or revoking the City's approval of the secondary dwelling unit.
- C. The deed restriction shall lapse upon removal of the secondary dwelling unit.



**17.74.070 Incentives****A. Fee Waivers for Affordable Units.**

1. The City may waive development fees for secondary dwelling units that will be rented at levels affordable to low or very low income households.
2. Applicants of affordable secondary dwelling units shall record a deed restriction limiting the rent to low or very low-income levels prior to issuance of a building permit.
3. Landlords of secondary dwelling units shall be relieved of any affordability condition upon payment of fees in the amount previously waived as a result of affordability requirements, subject to an annual consumer price index increase commencing with the date of application for building permit.

**B. Historic Properties.** The Planning Commission may allow exceptions to design and development standards for secondary dwelling units proposed on a property that contains a Historic Resource as defined in Chapter 17.84 (Historic Preservation). To allow such an exception, the Planning Commission shall approve a Conditional Use Permit and find that the exception is necessary to preserve the architectural character of the primary residence.

## Chapter 17.76 – PARKING AND LOADING

### Sections:

- 17.76.010 Purpose
- 17.76.020 Applicability
- 17.76.030 Required Parking Spaces
- 17.76.040 General Requirements
- 17.76.050 On-site Parking Alternatives
- 17.76.060 Parking Design and Development Standards
- 17.76.070 Parking Lot Landscaping
- 17.76.080 Bicycle Parking
- 17.76.090 Visitor Serving Parking
- 17.76.100 On-site Loading

### 17.76.010 Purpose

This chapter establishes on-site parking and loading requirements in order to:

- A. Provide a sufficient number of on-site parking spaces for all land uses.
- B. Provide for functional on-site parking areas that are safe for vehicles and pedestrians.
- C. Ensure that parking areas are well-designed and contribute to a high-quality design environment in Capitola.
- D. Allow for flexibility in on-site parking requirements to support a multi-modal transportation system and sustainable development pattern.
- E. Ensure that on-site parking areas do not adversely impact land uses on neighboring properties.

### 17.76.020 Applicability

This chapter establishes parking requirements for three development scenarios: establishment of new structures and uses, replacement of existing uses, and expansion and enlargement of existing structures and uses.

**A. New Structures and Uses.** On-site parking and loading as required by this chapter shall be provided anytime a new structure is constructed or a new land use is established.

**B. Replacing Existing Uses.**

**1. Mixed Use Village Zoning District.**

- a. Where an existing residential use is changed to a commercial use in the Village Mixed Use (MU-V) zoning district, parking shall be provided for the full amount required by the ~~commercial~~ new use. No space credit for the previous use may be granted.
- b. In all other changes of use in the Village Mixed Use (MU-V) zoning district, additional parking is required to accommodate the incremental intensification of the new use. Additional parking is not required to remedy parking deficiencies existing prior to the change in use.

2. **Other Zoning Districts.** Where an existing use is changed to a new use outside of the Village Mixed Use (MU-V) zoning district, additional parking is required to accommodate the incremental intensification of the new use. Additional parking is not required to remedy parking deficiencies existing prior to the change in use.

**C. Expansions and Enlargements.**

**1. Nonresidential Use.**

- a. ~~Where an existing structure with a nonresidential use is expanded or enlarged, additional parking is required to serve only the expanded or enlarged area, except as allowed by subparagraph b below.~~
- a.b. An eating and drinking establishment may expand by 20 percent of the existing floor area of the business without providing additional parking. Permitted expansions include modification of the internal building layout to enlarge the dining area, additions to the size of the business within an existing building footprint, and new outdoor dining areas.

2. **Residential Use.** For an existing structure with a residential use, the full amount of parking to serve the use is required when the floor area is increased by more than ten percent.

### 17.76.030 Required Parking Spaces

- A. **Mixed Use Village Zoning Districts.** All land uses in the ~~Village~~ Mixed Use Village (MU-V) ~~and Neighborhood Mixed Use (MU-N)~~ zoning districts shall provide the minimum number of on-site parking spaces as specified in Table 17.76-1. Required parking for uses not listed in Table 17.76-1 shall be the same as required for land uses in other zoning districts as shown in Table 17.76-2.



**Note:** Required parking for in the MU-N zoning district in Table 17.76-1 is less than required by the existing Zoning Code. Reduced parking requirements reflect ability for residents in adjacent neighborhoods to walk to destinations in the MU-N zoning district.

**TABLE 17.76-1: REQUIRED ON-SITE PARKING IN VILLAGE MIXED USE ZONING DISTRICTS**

Land Uses	Number of Required Parking Spaces
	Village Mixed Use (MU-V)
Retail	1 per 240 sq. ft.
Eating and Drinking Establishments	
Bars and Lounges	1 per 60 sq. ft. of floor area for dining <u>and/or drinking</u> ; 1 per 240 sq. ft. for all other floor area
Restaurants and Cafes	1 per 60 sq. ft. of floor area for dining <u>and/or drinking</u> ; 1 per 240 sq. ft. for all other floor area
Take-Out Food and Beverage	1 per 240 sq. ft.
Personal Services	1 per 240 sq. ft.
Hotels	
With more than 20 guest rooms	As determined by a parking demand study
With 20 or less guest rooms	1 per guest room plus additional spaces as required by the Planning Commission

- B. Other Zoning Districts.** Land uses in zoning districts other than the mixed use zoning districts shall provide a minimum number of on-site parking spaces as specified in Table 17.76-2.

**TABLE 17.76-2: REQUIRED ON-SITE PARKING IN OTHER ZONING DISTRICTS**

Land Uses	Number of Required Parking Spaces
<b>Residential Land Uses</b>	
Duplex Homes	2 per unit, 1 covered
Elderly and Long Term Care	1 per six beds plus 1 per 300 sq. ft. of office and other nonresidential areas
Group Housing (includes single-room occupancy)	1 per unit plus 1 guest space per 6 units
Mobile Home Parks	1 per unit plus 1 per office
Multi-Family Dwellings	2.5 per unit, 1 covered
Residential Care Facilities, Small	0.5 per bed plus 1 per 300 sq. ft. of office and other nonresidential areas
Residential Care Facilities, Large	0.5 per bed plus 1 per 300 sq. ft. of office and other nonresidential areas
Secondary Dwelling Units	<del>As required by the combined floor area with the primary residence</del> <u>1 per secondary unit in addition to spaces required for primary residence</u>
Single-Family Dwellings	1,500 sq. ft. or less: 2 per unit 1,501-2,000 sq. ft.: 2 per unit, 1 covered 2,001-2,600 sq. ft.: 3 per unit, 1 covered 2,601 sq. ft. or more: 4 per unit, 1 covered
<b>Public and Quasi-Public Land Uses</b>	
Community Assembly	1 per 3 fixed seats, or 1 per 40 sq. ft. of assembly area for uses without fixed seats
Cultural Institutions	As determined by a parking demand study
Day Care Centers	1 per 400 sq. ft. of floor area used for daycare and 1 per employee
Government Offices	1 per 300 sq. ft.
Home Day Care, Large	1 per non-resident employee
Home Day Care, Small	None beyond minimum for residential use
Medical Offices and Clinics	1 per 300 sq. ft.
Parks and Recreational Facilities	As determined by a parking demand study
Public Safety Facilities	As determined by a parking demand study
Schools, Public or Private	2 per classroom

<b>Commercial Land Uses</b>	
Banks and Financial Institutions	1 per 300 sq. ft.
Business Services	1 per 300 sq. ft.
Commercial Entertainment and Recreation	1 per 3 fixed seats, or 1 per 40 sq. ft. of assembly area for uses without fixed seats
Eating and Drinking Establishments	
Bars and Lounges	1 per 60 sq. ft. of floor area for dining <u>and/or drinking</u> 1 per 300 sq. ft. for all other floor area
Restaurants and Cafes	1 per 60 sq. ft. of floor area for dining <u>and/or drinking</u> 1 per 300 sq. ft. for all other floor area
Take-Out Food and Beverage	1 per 300 sq. ft. of gross floor area
Food Preparation	1 per 1,500 sq. ft. of use area plus 1 per 300 sq. ft. of office area
Gas and Service Stations	2 for gas station plus 1 per 100 sq. ft. of retail and as required for vehicle repair
Lodging	
Bed and Breakfast	1 per guest room plus parking required for residential use
Hotel	1 per guest room plus 1 per 300 sq. ft. of office
Maintenance and Repair Services	1 per 600 sq. ft.
Personal Services	1 per 300 sq. ft.
Professional Offices	1 per 300 sq. ft.
Salvage and Wrecking	1 per 500 sq. ft. of building area plus 1 per 0.5 acre of outdoor use area.
Self-Storage	1 per 5,000 sq. ft.
Retail	1 per 300 sq. ft. of customer area
Vehicle Repair	1 per 500 sq. ft. of non-service bay floor area plus 2 per service bay
Vehicle Sales and Rental	1 per 300 sq. ft. for offices plus 1 per 1,000 sq. ft. of display area and requirements for vehicle repair where applicable
Wholesale	1 per 5,000 sq. ft.

<b>Heavy Commercial and Industrial Land Uses</b>	
Construction and Material Yards	1 per 2,500 sq. ft.
Custom Manufacturing	1 per 2,000 sq. ft., plus 1 per 300 sq. ft. of office
Light Manufacturing	1 per 1,500 sq. ft. of use area plus 1 per 300 sq. ft. of office
Warehouse, Distribution, and Storage Facilities	1 per 1,500 sq. ft.
<b>Transportation, Communication, and Utility Uses</b>	
Utilities, Major	As determined by a parking demand study
Utilities, Minor	None
Recycling Collection Facilities	1 per 1,000 sq. ft. of floor area
Wireless Communications Facilities	None
<b>Other Uses</b>	
Accessory Uses	Same as primary use
Home Occupation	None beyond requirement for residence
Quasi-Public Seating Areas	None
Temporary Uses	As determined by Planning Commission
Urban Agriculture	
Home Gardens	None beyond requirement for residence
Community Gardens	None
Urban Farms	As determined by a parking demand study

### C. Calculation of Required Spaces.

1. **Floor Area.** Where a parking requirement is a ratio of parking spaces to floor area, the floor area is assumed to be gross floor area, unless otherwise stated. The floor area of a use shall be calculated as described in Section 17.48.040 (Floor Area and Floor Area Ratio). Pursuant to Section 17.48.040, floor area for garages and other parking facilities are generally not included in the calculation of floor area for the purpose of determining on-site parking requirements.
2. **Employees.** Where a parking requirement is stated as a ratio of parking spaces to employees, the number of employees is based on the largest shift that occurs in a typical week.



3. **Seats.** Where a parking requirement is stated as a ratio of parking spaces to seats, each 24 inches of bench-type seating at maximum seating capacity is counted as one seat.
4. **Fractional Spaces.** In determining the number of required parking, fractions of spaces over one-half shall be rounded up to the next whole number.



**Note:** Subsection E below allows the Community Development Director to determine the parking requirement for an unlisted land use. The existing Zoning Code requires the Planning Commission to make this determination.

- D. **Unlisted Uses.** The parking requirement for land uses not listed in Table 17.76-1 and Table 17.76-2 shall be determined by the Community Development Director based on the requirement for the most comparable similar use, the particular characteristics of the proposed use, and any other relevant data regarding parking demand.
- E. **Sites with Multiple Uses.** Where more than one land use is conducted on a site, the minimum number of required on-site parking spaces shall be the sum of the number of parking spaces required for each individual use.
- F. **Additional Required Parking.** The Planning Commission may require more on-site parking than required by Table 17.76-1 and Table 17.76-2 if the Planning Commission determines that additional parking is needed to serve the proposed use and to minimize adverse impacts on neighboring properties.

#### 17.76.040 General Requirements

##### A. Availability and Use of Spaces.

1. In all zoning districts, required parking spaces shall be permanently available and maintained to provide parking for the use they are intended to serve.
2. Owners, lessees, tenants, or persons having control of the operation of a use for which parking spaces are required shall not prevent or restrict authorized persons from using these spaces.
3. Required parking spaces shall be used exclusively for the temporary parking of vehicles and shall not be used for the sale, lease, display, repair, advertising, or storage of vehicles, trailers, boats, campers, mobile homes, merchandise, or equipment, or for any other use not authorized by the Zoning Code.

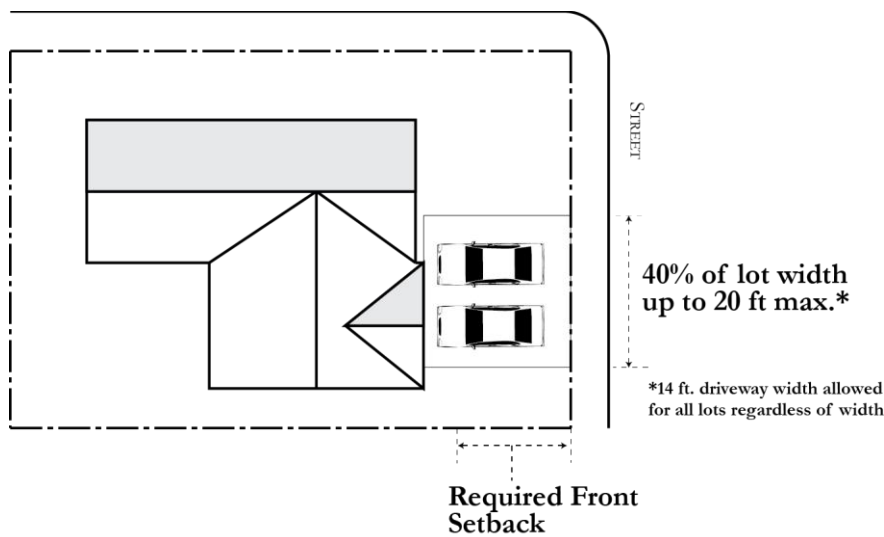
##### B. Parking in Front and Exterior Side Setback Areas.



**Note:** Limitations on parking in front and exterior side setback areas in this subsection are new.

1. **R-1 Zoning District.** In the R-1 zoning district, the width of a parking space in the required front or exterior side setback area may not exceed ~~40 feet~~ 40 percent of lot width up to a maximum of 20 feet, except that all lots may have a parking space of up to 14 feet in width regardless of lot width. See Figure 17.76-1. The Planning Commission may allow a larger parking area within the required front and exterior side setback areas with a Design Permit if the larger parking area incorporates design features, such as impervious materials and enhanced landscaping, that minimize visual impacts to the neighborhood ~~locating this parking outside of the setback areas is infeasible due to unique physical conditions on the site.~~

FIGURE 17.~~7660~~-1: PARKING IN FRONT SETBACK AREA IN R-1 ZONING DISTRICT



2. **Other Zoning Districts.** In all zoning districts other than the R-1 zoning district, required parking spaces may not be located within required front or exterior side setback areas. In the Mixed Use Neighborhood zoning district, parking may be located in the front or exterior side setback area if approved by the Planning Commission in accordance with Section 17.020.040.E (Parking Location and Buffers).

### C. Location of Parking.

1. **All Zoning Districts.** Required parking spaces may not be located within any public or private right-of-way unless located in a sidewalk exempt area and Encroachment Permit is granted.
2. **R-1 Zoning District.** Required parking spaces in the R-1 zoning district shall be on the same parcel as the use that they serve.

3. **MU-V Zoning District.** Required parking spaces for new non-residential development and intensified uses in the MU-V zoning district shall be provided on sites outside of the Village area. These spaces shall be within walking distance of the use which it serves or at remote sites served by a shuttle system. The Planning Commission may approve exceptions to allow on-site parking in the MU-V district for:
  - ~~a. Non-historic structures in residential areas bounding the central commercial district of the village;~~
  - ~~b.a.~~ The Capitola Theater site (APN 035-262-04) and Mercantile site (APN 035-221-17) if driveway cuts are minimized to the extent possible and parking areas are located on the interior of the sites; and
  - ~~e.b.~~ If mandated under Federal Emergency Management Agency regulations and as consistent with the certified Local Coastal Program.
4. **Other Zoning Districts.** In all zoning districts other than the R-1 and MU-V zoning district, required parking shall be located on the same lot as the use they are intended to serve, except as allowed by Section 17.76.050.C below.



**Note:** Large vehicle storage requirements in subsection D below are new.

- D. **Large Vehicle Storage in the R-1 Zoning District.** In addition to the required on-site parking spaces for a single-family dwelling, one additional on-site parking or storage space may be provided on a parcel in the R-1 zoning district for a recreational vehicle, boat, camper, or similar vehicle. This space may not be located in a required front or exterior side setback area and may be utilized only to store a vehicle that does not exceed 13.5 feet in height, 8.5 feet in width, and 25 feet in length. Such parking or storage spaces shall be finished in concrete, asphalt, semi-permeable pavers, or a similar paved surface.



**Note:** Covered parking requirements and carport design standards in subsection E below are new.

#### E. Covered Parking in the R-1 Zoning District.

1. When required by this chapter, covered parking spaces serving a single-family dwelling shall be provided within an enclosed garage. The Planning Commission may allow required covered parking spaces to be provided within an open carport with a Design Permit if the Planning Commission finds that a garage is practically infeasible or that a carport results in a superior project design.
2. All carports serving a single-family dwelling shall comply with the following design standards:
  - a. Carports shall be designed with high quality materials, compatible with the home. The roofing design, pitch, colors, exterior materials and supporting posts shall be similar to the home. The carport shall appear substantial and decoratively finished in a style matching the home which it serves.

- b. The slope of a carport roof shall substantially match the roof slope of the home which it serves.
- c. Pedestrian pathways connecting the carport with the home shall be provided.
- 3. Garages in the R-1 zoning district may be converted to habitable living space only if the total number of required on-site parking spaces is maintained, including covered spaced for the covered parking space requirement.

#### F. Electric Vehicle Charging.

- 1. **When Required.** Electric vehicle charging stations shall be provided:
  - a. For new structures or uses required to provide at least 25 parking spaces; and
  - b. Additions or remodels that increase an existing parking lot of 50 for more spaces by 10 percent or more.
- 2. **Number of Charging Stations.** The number of required charging stations shall be as follows:
  - a. 25-49 parking spaces: 1 charging station.
  - b. 50-100 parking spaces: 2 charging stations, plus one for each additional 50 parking spaces.
- 3. **Location and Signage.** Charging stations shall be installed adjacent to standard size parking spaces. Signage shall be installed designating spaces with charging stations for electric vehicles only.

#### G. Parking for Persons with Disabilities.

- 1. Parking spaces for persons with disabilities shall be provided in compliance with California Code of Regulations Title 24.
- 2. Parking spaces required for the disabled shall count toward compliance with the number of parking spaces required by Table 17.76-1 and Table 17.76-2.

#### 17.76.050 On-site Parking Alternatives



**Note:** On-site parking reductions in this section are new, except for off-site parking (Subsection C) and fees in lieu of parking in (Subsection I).

#### A. Purpose. This section identifies alternatives to required on-site parking to:

- 1. Allow for creative parking solutions;
- 2. Enhance economic vitality in Capitola;
- 3. Promote walking, biking, and use of transit; and
- 4. Encourage the efficient use of land resources consistent with the General Plan.

**B. Eligibility.** Alternatives to required on-site parking in this section are available only to uses located outside of the Mixed Use Village zoning district, except for:

1. Shared parking (Subsection E) which is available in all zoning districts;
2. Valet parking (Subsection F) which is available in all zoning districts, including the Mixed Use Village zoning district; and
3. Fees in-lieu of parking (Subsection I), which is available only to uses in the Mixed Use Village zoning district.

**B.C. Required Approval.** All reductions in on-site parking described in this section require Planning Commission approval of a Conditional Use Permit.

**C.D. Off-Site Parking.**

1. For multi-family housing and non-residential uses, the Planning Commission may allow off-site parking if the Commission finds that practical difficulties prevent the parking from being located on the same lot it is intended to serve.
2. Off-site parking shall be located within a reasonable distance of the use it is intended to serve, as determined by the Planning Commission.
3. A ~~covenant recorded~~ deed restriction or other legal instrument, approved by the City Attorney, shall be filed with the County Recorder. The covenant record shall require the owner of the property where the on-site parking is located to continue to maintain the parking space so long as the building, structure, or improvement is maintained in Capitola. This covenant shall stipulate that the title and right to use the parcels shall not be subject to multiple covenant or contract for use without prior written consent of the City.

**D.E. Shared Parking.** Multiple land uses on a single parcel or development site may use shared parking facilities when operations for the land uses are not normally conducted during the same hours, or when hours of peak use differ. The Planning Commission may allow shared parking ~~if~~ subject to the following requirements:

- ~~1. The parking will be shared by non-residential land uses only;~~
- 2.1. A parking demand study ~~approved~~ prepared by a specialized consultant contracted by the Community Development Director, paid for by the applicant, and approved by the Planning Commission demonstrates that there will be no substantial conflicts between the land uses' principal hours of operation and periods of peak parking demand;
- 3.2. The total number of parking spaces required for the land uses does not exceed the number of parking spaces anticipated at periods of maximum use; ~~and~~
3. The proposed shared parking facility is located no further than 400 feet from the primary entrance of the land use which it serves;
4. In the Mixed Use Neighborhood (MU-N) zoning district the reduction for shared parking is no greater than 25 percent of the required on-site parking spaces.

4.5. In the Mixed Use Village (MU-V) zoning district the shared parking must be located on-site.

**E.F. Valet Parking.** The Planning Commission may allow up to 25 percent of the required on-site parking spaces to be off-site valet spaces. Valet parking shall comply with the following standards:

1. Valet parking lots must be staffed at all times when business is open by an attendant who is authorized and able to move vehicles.
2. A valet parking plan shall be reviewed and approved by the Community Development Director in consultation with the Public Works Director.
3. Valet parking may not interfere with or obstruct vehicle or pedestrian circulation on the site or on any public street or sidewalk.
4. The use served by valet parking shall provide a designated drop-off and pick-up area. The drop-off and pick-up area may be located adjacent to the building, but it may not be located within a fire lane, impede vehicular and/or pedestrian circulation, or cause queuing in the right-of-way or drive aisle.

**F.G. Low Demand.** The number of required on-site parking spaces may be reduced if the Planning Commission finds that the land use will not utilize the required number of spaces due to the nature of the specific use. This finding shall be supported by the results of a parking demand study approved by the Community Development Director in consultation with the Public Works Director.

**G.H. Transportation Demand Management Plan.** The Planning Commission may reduce the number of required on-site parking spaces for employers that adopt and implement a Transportation Demand Management (TDM) Plan subject to the following requirements and limitations:

1. A TDM Plan reduction is available only to employers with 25 or more employees.
2. Required on-site parking spaces may be reduced by no more than 15 percent.
- 2.3. The TDM Plan shall be approved by the Community Development Director in consultation with the Public Works Director.
- 3.4. The TDM Plan shall identify specific measures that will measurably reduce the demand for on-site parking spaces. Acceptable measures must ensure a reduced demand for parking spaces (e.g., an employee operated shuttle program). Measures that only encourage the use of transit, ridesharing, biking, or walking will not be accepted.
- 4.5. The employer shall appoint a program coordinator to oversee transportation demand management activities.
- 5.6. The program coordinator must provide a report annually to the Planning Commission that details the implementation strategies and effectiveness of the TDM Plan.

~~6.7.~~ The Planning Commission may revoke the TDM Plan at any time and require additional parking spaces on site upon finding that that the Plan has not been implemented as required or that the Plan has not produced the reduction the demand for on-site parking spaces as originally intended.

~~H. Transit Center Credit. The Planning Commission may reduce the number of required parking spaces by up to 10 percent for non-residential or multiple-family development projects within 400 feet of a regional transit center.~~

#### I. Fees in Lieu of Parking

1. Within the MU-V zoning district, on-site parking requirements for nonresidential uses may be satisfied by payment of an in-lieu parking fee established by the City Council to provide an equivalent number of parking spaces in a municipal parking lot. Such payment must be made before issuance of a building permit or a certificate of occupancy. Requests to participate in an in-lieu parking program must be approved by the City Council.
2. Fee revenue must be used to provide public parking in the vicinity of the use. In establishing parking districts, the City Council may set limitations on the number of spaces or the maximum percentage of parking spaces required for which an in-lieu fee may be tendered.

### 17.76.060 Parking Design and Development Standards

**A. Minimum Parking Space Dimensions.** Minimum dimensions of parking spaces shall be as shown in Table 17.76.3.

**TABLE 17.76-3: MINIMUM PARKING SPACE DIMENSIONS**

Type of Space	Minimum Space Dimensions
Spaces Serving Single-Family Dwellings	
Uncovered and covered (garage) spaces	10 ft. by 20 ft. [1]
In sidewalk exempt areas	10 ft. by 18 ft.
Spaces Serving Multi-Family and Non-Residential Uses	
Standard Spaces	9 ft. by 18 ft.
Compact Spaces	8 ft. by 16 ft.

**Notes:**

[1] The dimensions of parking spaces in an enclosed garage shall be measured from the interior garage walls.



- B. Compact Spaces.** A maximum of 30 percent of required on-site parking spaces serving multi-family and non-residential uses may be compact spaces. All parking spaces for compact cars shall be clearly marked with the word “Compact” either on the wheel stop or curb, or on the pavement at the opening of the space.
- C. Parking Lot Dimensions.** The dimensions of parking spaces, maneuvering aisles, and access ways within a parking lot shall conform to the City’s official parking space standard specifications maintained by the Public Works Director and as shown in Figure 17.76-2 and Table 17.76-4.

**FIGURE 17.76-2: STANDARD PARKING LOT DIMENSIONS**

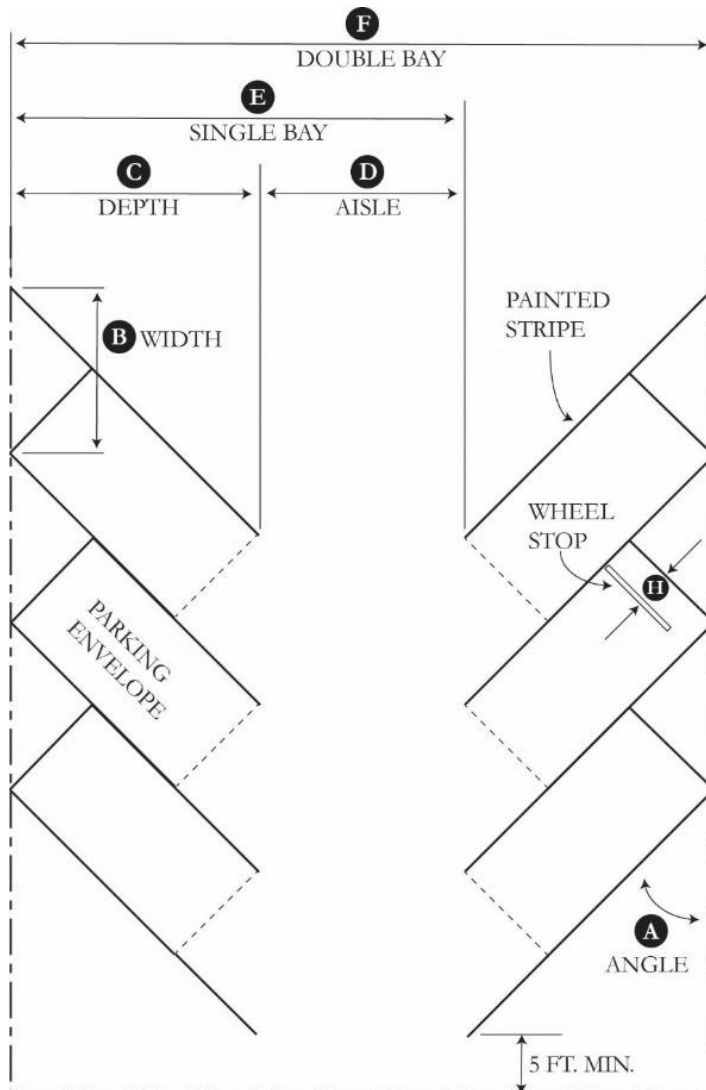




TABLE 17.76-4: STANDARD PARKING LOT DIMENSIONS

A Parking Angle	B Width		C Depth		D Aisle			E Single Bay			F Double Bay		
	Compact	Standard	Compact	Standard	Compact	Residential	Commercial	Compact	Residential	Commercial	Compact	Residential	Commercial
90	7'-6"	8'-6"	15'-0"	18'-0"	20'-0"	22'-0"	25'-0"	35'-0"	40'-0"	43'-0"	50'-0"	58'-0"	61'-0"
85	7'-7"	8'-6"	15'-7"	18'-8"	19'-0"	21'-0"	24'-0"	34'-7"	39'-8"	42'-8"	50'-2"	58'-4"	61'-0"
80	7'-8"	8'-7"	16'-1"	19'-2"	18'-0"	20'-0"	23'-0"	34'-1"	39'-2"	42'-4"	50'-2"	58'-4"	p
75	7'-9"	8'-10"	16'-5"	19'-7"	17'-0"	19'-0"	22'-0"	33'-5"	38'-7"	41'-7"	49'-10"	58'-2"	61'-0"
70	8'-0"	9'-0"	16'-9"	19'-10"	16'-0"	18'-0"	21'-0"	32'-9"	37'-10"	40'-10"	49'-6"	57'-8"	66'-8"
65	8'-4"	9'-4"	16'-10"	19'-11"	15'-0"	17'-0"	20'-0"	31'-10"	36'-11"	39'-11"	48'-8"	56'-10"	59'-10"
60	8'-8"	9'-10"	16'-9"	19'-10"	14'-0"	16'-0"	19'-0"	30'-9"	35'-10"	38'-10"	47'-6"	55'-8"	58'-8"
55	9'-1"	10'-4"	16'-7"	19'-7"	13'-0"	15'-0"	18'-0"	29'-7"	34'-7"	37'-7"	46'-2"	54'-2"	57'-2"
50	9'-10"	11'-1"	16'-4"	19'-2"	12'-0"	14'-0"	17'-0"	28'-4"	33'-2"	36'-2"	44'-8"	52'-4"	55'-4"
45	10'-7"	12'-0"	15'-11"	18'-8"	11'-0"	13'-0"	16'-0"	25'-5"	30'-0"	33'-0"	42'-10"	50'-4"	53'-4"
40	11'-8"	13'-2"	15'-15"	18'-0"	10'-0"	12'-0"	15'-0"	24'-8"	28'-2"	31'-2"	40'-10"	48'-0"	51'-0"
35	13'-1"	14'-10"	14'-8"	17'-2"	10'-0"	11'-0"	14'-0"	24'-0"	26'-2"	29'-2"	39'-4"	45'-4"	48'-4"
30	15'-3"	17'-0"	14'-0"	16'-2"	10'-0"	10'-0"	13'-0"	35'-0"	40'-0"	43'-0"	38'-0"	42'-4"	45'-4"

**D. Surfacing.**

1. All parking spaces, maneuvering aisles, and access ways shall be paved with asphalt, concrete, or other all-weather surface.
2. Permeable paving materials, such as porous concrete/asphalt, open-jointed pavers, and turf grids, are a permitted surface material, subject to approval by the Public Works Director.

**E. Tandem Parking Spaces.** Tandem parking spaces are permitted for all residential land uses, provided that they comply with the following standards:

1. Parking spaces in a tandem configuration shall be reserved for and assigned to a single dwelling unit.
2. For single-family dwellings, tandem parking is permitted for up to two uncovered spaces in front of a garage, with a maximum of three tandem spaces, including the covered space in a single garage.
- ~~2.3.~~ The minimum size of an uncovered tandem parking space may be reduced to 9 feet by 18 feet.
- ~~3.4.~~ All required guest parking shall be provided as single, non-tandem parking spaces.
- ~~4.5.~~ Tandem parking spaces shall not block the use of the driveway to access other parking spaces located within the parking area.
- ~~5.6.~~ Tandem parking spaces shall be used to accommodate passenger vehicles only.



**Note:** Allowance for parking lifts in Subsection F below is new.

**F. Parking Lifts.** Required parking may be provided using elevator-like mechanical parking systems ("lifts") provided the lifts are located within an enclosed structure or otherwise screened from public view.**G. Lighting.**

1. A parking area with six or more parking spaces shall include outdoor lighting that provides a minimum illumination of 1.0 foot candles over the entire parking area.
2. Outdoor lighting as required above shall be provided during nighttime business hours.
3. All parking space area lighting shall be energy efficient and designed so that any glare or spillage is directed away from residential properties.
4. All fixtures shall be hooded and downward facing.

**H. Pedestrian Access.**

1. Parking lots with more than 30 parking spaces shall include a pedestrian walkway in compliance with ADA requirements.

2. The design of the pedestrian walkway shall be clearly visible and distinguished from parking and circulation areas through striping, contrasting paving material, or other similar method as approved by the Community Development Director.
- I. Screening.** Parking lots of six spaces or more shall comply with the following screening standards.
1. **Location.** Screening shall be provided along the perimeter of parking lots fronting a street or abutting a residential zoning district.
  2. **Height.**
    - a. Screening adjacent to streets shall have a minimum height of 3 feet.
    - b. For parking lots within 10 feet of a residential zoning district, screening shall have a minimum height of 6 feet.
  3. **Materials.** Required screening may consist of one or more of the following materials:
    - a. Low-profile walls constructed of brick, stone, stucco or other durable and graffiti-proof coating material.
    - b. Evergreen plants that form an opaque screen.
    - c. An open fence combined with landscaping to form an opaque screen.
    - d. A berm landscaped with ground cover, shrubs, or trees.
    - e. Parking lots within 10 feet of a residential zoning district shall be screened by a 6 foot masonry wall.
- J. Drainage.** A drainage plan for all parking lots shall be approved by the Public Works Director.
- K. Adjustments to Parking Design and Development Standards.** The Planning Commission may allow adjustments to parking design and development standards in this section through the approval of a Minor Modification as described in Chapter 17.136 (Minor Modifications).

#### 17.76.070 Parking Lot Landscaping

- A. General Standards.** All landscaping within parking lots shall comply with the requirements of Chapter 17.72 (Landscaping) in addition to the standards within this section.
- B. Landscaping Defined.** Except as otherwise specified in this section, landscaping and landscaped areas shall consist of plant materials, including any combination of trees, shrubs, and ground cover.



**Note:** Interior landscaping requirement in Subsection C below is new.

- C. Interior Landscaping.** All areas within a parking lot not utilized for parking spaces or access/circulation shall be landscaped. For parking lots with more than 15 spaces, the minimum amount of interior landscaping is specified in Table 17.76-5. Interior landscaping is defined as any landscaped area surrounded on at least two sides by parking spaces or drive aisles, and excluding areas around the perimeter of the parcel or development site.

**TABLE 17.76-5: MINIMUM REQUIRED PARKING LOT LANDSCAPING**

Number of Required Parking Spaces	Percent of Surface Parking Area to be Landscaped
16 to 30	10%
31 to 60	15%
Over 60	20%

**D. Shade Trees.**



**Note:** Minimum number of shade trees reduced from one per two in the existing Zoning Code to one per five in this subsection.

- One shade tree shall be provided for every five parking spaces in a parking lot.
- Shade trees shall be a minimum 24-inch box in size and shall provide a minimum 30-foot canopy at maturity.
- Shade trees shall be of a type that can reach maturity within 15 years of planting and shall be selected from a City-recommended list of canopy tree species.
- Shade trees shall be arranged in a parking lot to provide maximum shade coverage (based on a 30-foot canopy) on August 21. The arrangement should approximate nearly 50 percent shade coverage.

~~4.5.~~ The Planning Commission may grant an exception to the required tree plantings if the 50% shade coverage exists within the parking lot.

**E. Concrete Curbs.**

- All landscape areas shall be separated from parking spaces, drive aisles and driveways by a continuous, raised concrete curb. Raised concrete curbs shall be a minimum of 6 inches high by 4 inches deep.
- The City may approve alternatives to raised concrete curbs as needed to comply with any mandatory stormwater drainage standards.

**F. Parking Space Landscaping.** A maximum of 2 feet at the front end of a parking space may be landscaped with low shrubs or ground cover in which a vehicle could extend over in lieu of paving surface. This landscaping may not count toward minimum required parking lot landscaped area.

**G. Timing.** Landscaping shall be installed prior to the City's authorization to occupy any buildings served by the parking area, or prior to the final inspection for the parking lot.

**Note:** Reduced landscaping requirements for green parking lot design features in Subsection H below is new.

**H. Green Parking Exemptions.** Parking lots that incorporate solar panels, bioswales, and other similar green features into the parking lot design are eligible for reduced parking lot landscaping requirements with the approval of a Conditional Use Permit.

**I. Exceptions.** The Planning Commission may grant an exception to the parking lot landscaping requirements in this section with the approve of a Design Permit upon finding that:

1. Full compliance with the requirement is infeasible or undesirable;
2. The project complies with the requirement to the greatest extent possible; and
- 4.3. The project incorporates other features to compensate for the exception and create a high quality design environment.

#### 17.76.080 Bicycle Parking

**Note:** Bicycle parking requirements in this section are new.

**A. Applicability.** All multi-family developments of 5 units or more and commercial and commercial uses served by parking lots of 10 spaces or more shall provide bicycle parking as specified in this section.

**B. Types of Bicycle Parking.**

- 1. Short-Term/Class II Bicycle Parking.** Short-term/Class II bicycle parking provides shoppers, customers, messengers and other visitors who generally park for two hours or less a convenient and readily accessible place to park bicycles.
- 2. Long-Term/Class I Parking.** Long-term/Class I bicycle parking provides employees, residents, visitors and others who generally stay at a site for several hours a secure and weather-protected place to park bicycles. Long-term parking may be located in publicly accessible areas or in garages or other limited access areas for exclusive use by tenants or residents.

**C. Bicycle Parking Spaces Required.** Short-term and long-term bicycle parking spaces shall be provided as specified in Table 17.60-6.

**TABLE 17.76-6 REQUIRED BICYCLE PARKING SPACES**

Land Use	Required Bicycle Parking Spaces	
	Short-Term Spaces	Long-Term Spaces
Multi-Family Dwellings and Group Housing	10% of required automobile spaces; minimum of 4 spaces	1 per 5 units
Non-Residential Uses	10% of required automobile spaces	1 per 20 required automobile spaces for uses 10,000 sq. ft. or greater

**D. Short-Term/Class II Bicycle Parking Standards.** Short-term bicycle parking shall be located within 100 feet of the primary entrance of the structure or use it is intended to serve.

**E. Long-Term Bicycle Parking Standards.** Following standards apply to long-term bicycle parking:

1. **Location.** Long-term bicycle parking shall be located on or within 750 feet of the use that it is intended to serve.
2. **Security.** Long-term bicycle parking spaces shall be secured. Spaces are considered secured if they are:
  - a. In a locked room or area enclosed by a fence with a locked gate;
  - b. Within view or within 100 feet of an attendant or security guard;
  - c. In an area that is monitored by a security camera; or
  - d. Visible from employee work areas.

**F. Parking Space Dimensions.**

1. Minimum dimensions of 2 feet by 6 feet shall be provided for each bicycle parking space.
2. An aisle of at least 5 feet shall be provided behind all bicycle parking to allow room for maneuvering.
3. 2 feet of clearance shall be provided between bicycle parking spaces and adjacent walls, polls, landscaping, pedestrian paths, and other similar features.
4. 4 feet of clearance shall be provided between bicycle parking spaces and adjacent automobile parking spaces and drive aisles.

**G. Rack Design.** Bicycle racks must be capable of locking both the wheels and the frame of the bicycle and of supporting bicycles in a fixed ~~n upright~~ position. The Planning Commission may allow creative approaches to rack design (e.g., vertical wall-mounted bicycle racks) if physical site constraints render compliance with bicycle parking design standards impractical or undesirable.

~~17.76.080~~ — Cover. If bicycle parking spaces are covered, the ~~Required~~ cover for ~~bicycle parking spaces~~ shall be permanent, designed to protect the bicycle from rainfall, and at least 7 feet above the floor or ground.

H.

**17.76.090 Visitor Serving Parking**

**A. Shuttle Program Parking.** Parking for the free summer beach shuttle program shall be provided in a remote lot or lots, such as those located on Bay Avenue, Capitola Beach, and the Village public parking lots.

**B. Public Parking in the Coastal Zone.**

1. Public parking existing as of [date of Zoning Ordinance adoption] in the following locations in the CF zoning district shall be maintained for public parking:
  - a. The Upper City Hall parking lot;
  - b. The Cliff Drive overlook parking; and
  - c. The Cliff Drive Southern Pacific railroad right-of-way parking unless Cliff Drive must be relocated due to cliff erosion.
2. Substantial changes in public parking facilities in the coastal zone require a Local Coastal Program (LCP) amendment.

#### 17.76.100 On-site Loading

- A. Applicability.** All retail, hotel, warehousing, manufacturing, and similar uses that involve the frequent receipt or delivery of materials or merchandise shall provide on-site loading spaces consistent with the requirements of this section.
- B. Number of Loading Spaces.** The minimum number of required loading spaces shall be as specified in Table 17.76-7.

**TABLE 17.60-7: REQUIRED LOADING SPACES**

Floor Area	Required Loading Spaces
Less than 10,000 sq. ft.	None
10,000 to 30,000 sq. ft.	1
Greater than 30,000 sq. ft.	2 plus 1 per each additional 20,000 sq. ft.



**C. Location.**

1. Required loading spaces shall be located on the same lot as the use they are intended to serve.
2. No loading space shall be located closer than 50 feet to a residential zoning district, unless the loading space is wholly enclosed within a building or screened by a solid wall not less than 8 feet in height.

**D. Dimensions.**

1. Each loading space shall have minimum dimensions of 10 feet wide, 25 feet long, and 14 feet in vertical clearance.
2. Deviations from the minimum dimensions standards may be approved by the Community Development Director if the spatial needs are less than the minimum required due to the truck size and type that will be utilized in the operation of a specific business.

**E. Design and Configuration.**

1. Loading spaces shall be configured to ensure that loading and unloading takes place on-site and not within adjacent public rights-of way.
2. Sufficient maneuvering area shall be provided for loading spaces so that vehicles may enter and exit an abutting street in a forward direction.
3. Loading spaces and their associated maneuvering areas shall not encroach into required employee or visitor parking areas or other on-site areas required for vehicle circulation.
4. Loading spaces shall be striped and clearly identified as for loading purposes only.

## Chapter 17.80 – SIGNS

### Sections:

17.80.010	Purpose and Applicability
17.80.020	Definitions
17.80.030	Permit Requirements
17.80.040	Rules of Measurement
17.80.050	Signs Allowed Without Permits
17.80.060	Prohibited Signs
17.80.070	General Sign Standards
17.80.080	Standards for Specific Types of Signs
17.80.090	Design Standards
17.80.100	Residential Signs
17.80.110	Temporary Signs
17.80.120	Adjustment to Sign Standards
17.80.130	Master Sign Program
17.80.140	Nonconforming Signs
17.80.150	Violations and Enforcement

### 17.80.010 Purpose and Applicability

- A. **Purpose.** This chapter establishes standards relating to the permitted type, size, height, placement, number, and design of signs. The intent of these standards is to:
1. Support economically viable businesses serving city residents, workers, and visitors.
  2. Allow for signage that identifies businesses in a fair and equitable manner.
  3. Protect and enhance the aesthetic qualities of the city.
  4. Minimize hazards to motorists and pedestrians resulting from excessive, confusing, and distracting signs.
  5. Allow for a simple and streamlined sign permitting process.
- B. **Applicability.** This chapter applies to all signs in Capitola, except for City-installed signs and signs required by a governmental agency to carry out its responsibility to protect the public health, safety, and general welfare.

### 17.80.020 Definitions

The following definitions apply to this chapter:

- A. **Awning Sign.** A sign incorporated into, attached, or painted on an awning.

- B. Awning Face Sign.** A sign located on the sloping plane face of an awning.
- C. Awning Valance Sign.** A sign located on the valance of an awning perpendicular to the ground.
- D. Center Identification Sign.** A sign identifying the name of a shopping center and that does not include the name of any business within the center. A shopping center is a commercial building or group of buildings operated as a unit on a single parcel, sharing common parking areas or commonly owned adjacent parcels.
- E. Construction Site Sign.** An on-premise sign for an approved construction project that publicizes the future building and occupants as well as the architects, engineers and construction organizations involved in the project.
- F. Directory Sign.** An on-premise sign which shows the direction to or location of a customer entrance to a business.
- G. Flags.** Fabric, textile, or material with colors and/or patterns which display a symbol of a nation, State, company, or idea.
- H. Monument Sign.** An independent, freestanding structure supported on the ground as opposed to being supported on the building.
- I. Projecting Sign.** Any sign permanently attached to a building or wall such that the sign face or faces are perpendicular to the building or wall.
- J. Roof Sign.** Any sign that is mounted on a roof or a parapet, of a building.
- K. Sidewalk Sign.** Movable or permanent business identification signs placed in or attached to a public sidewalk.
- L. Sign.** Any device, fixture, placard or structure that uses any color, form, graphic, illumination, symbol or writing to advertise or announce the purpose of a ~~person~~business or entity, or to communicate information of any kind to the public.
- M. Sign Area.** See Section 17.80.040.A (Calculation of Sign Area).
- N. Sign Copy.** The area of a sign occupied by letters, numbers, graphics, or other content intended to inform, direct, or otherwise transmit information.
- O. Sign Face.** The area of a sign where sign copy is placed.
- P. Wall Sign.** A sign which is attached to or painted on the exterior wall of a structure with the display surface of the sign approximately parallel to the building wall.
- Q. Window Sign.** A sign posted, painted, placed, or affixed in or on a window exposed to public view or within one foot and parallel to a window exposed to public view.

### 17.80.030 Permit Requirements



**Note:** This sections allows most signs to be approved by the Community Development Director through an Administrative Sign Permit. The existing Zoning Code requires Planning Commission approval for most signs

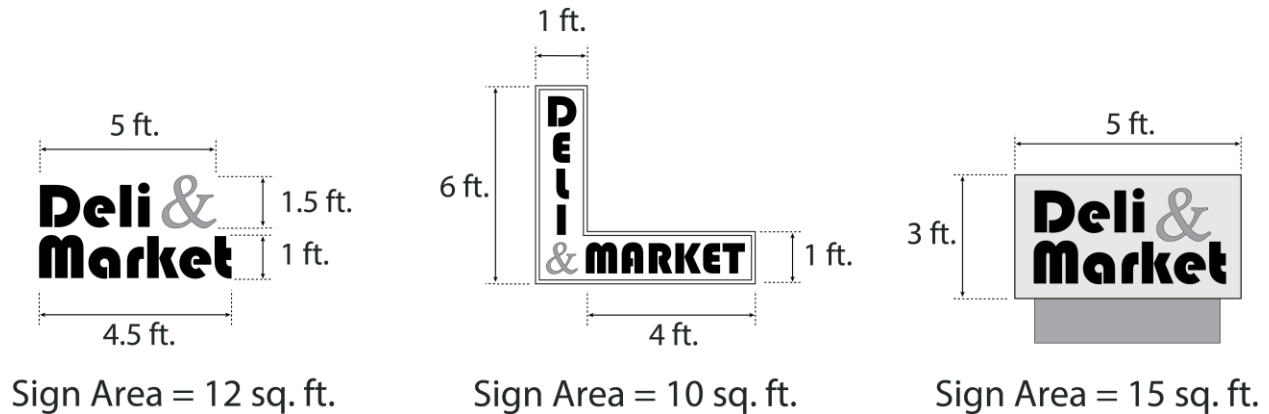
- A. Administrative Sign Permits.** An Administrative Sign Permit (Chapter 17.132) is required to install, construct, or enlarge a sign, except for:
1. Signs ~~allowed without a planning permit~~ exempt from the permit requirements of this chapter as specified in Section 17.80.050 (Signs Allowed without Permits).
  2. Signs requiring a Sign Permit as identified in Section B below.
- B. Sign Permits.** Planning Commission approval of a Sign Permit (Chapter 17.132) is required for the following types of signs and approvals:
1. Signs in the Mixed Use Village (MU-V) zoning district.
  2. Exterior neon signs.
  3. Monument signs for more than four tenants.
  - ~~1.4.~~ Auto dealership signs in the C-R zoning district (Section 17.80.0890.AB.6) that are not otherwise allowed with an Administrative Sign Permit.
  - ~~2.5.~~ Adjustments to sign standards in low visibility areas in commercial zoning districts (17.80.090.B.7).
  - ~~3.6.~~ Signs that do not conform with permitted sign types and standards in Section 17.80.0890 (Sign Standards for ~~Zoning Districts~~ Specific Types of Signs)
  7. Master sign programs (Section 17.80.130).
- C. City-Installed Signs.** City-installed signs in all zoning districts do not require a permit.

### 17.80.040 Rules of Measurement

#### A. Calculation of Sign Area.

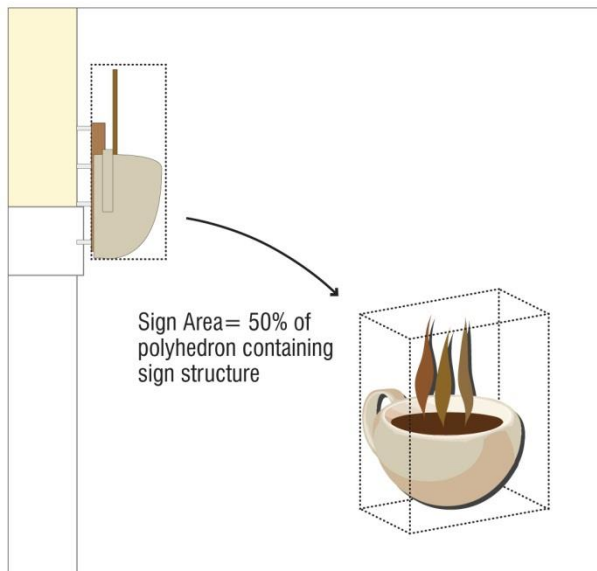
1. Sign area is measured as the area of all sign copy, framing, or other display enclosed within a continuous perimeter forming a single geometric shape with no more than six sides. See Figure 17-80-1.

FIGURE 17-80-1: MEASUREMENT OF SIGN AREA



2. Supporting framework or bracing that is clearly incidental to the display itself shall not be calculated as sign area.
3. The area of a double-faced (back-to-back) sign shall be calculated as a single sign face if the distance between each sign face does not exceed 18 inches and the two faces are parallel with each other
4. The area of spherical, free-form, sculptural or other non-planar signs are measured as 50 percent of the sum of the area enclosed within the four vertical sides of the smallest four-sided polyhedron that will encompass the sign structure. See Figure 17.80-2.

FIGURE 17.80-2: NON-PLANER SIGN AREA



- B. Monument Sign Height Measurement.** The height of a monument or other freestanding sign is measured as the vertical distance from the sidewalk or top of curb nearest the base of the sign to the top of the highest element of the sign.

### 17.80.050 Signs Allowed Without Permits



**Note:** This section expands the type of signs currently allowed without a permit in Section 17.57.030 of the existing Zoning Code.

**A. Types of Signs.** The following signs are allowed without a planning permit and shall not be counted towards the allowable sign area or number of signs on a parcel:

1. On-site directional signs which do not include commercial messages or images, not to exceed 3 feet in height and 6 square feet in area.
2. Informational signs which do not include commercial messages or images, displayed for the safety and convenience of the public, providing information such as “restrooms,” “danger,” “impaired clearance,” “no smoking,” “parking in rear,” and other signs of a similar nature.
- ~~3.~~ ~~Flags bearing noncommercial messages or graphic symbols, as follows:~~
- ~~4.~~ ~~Maximum pole height: 35 feet in residential zoning districts and 60 feet in all other zoning districts.~~
- ~~5.3.~~ ~~Maximum flag area: 40 square feet in residential zones and 108 square feet in non-residential zones.~~
- ~~6.4.~~ One commemorative plaque identifying a building name, date of construction, or similar information that is cut into, carved, or made of stone, concrete, metal, or other similar permanent material.
- ~~7.5.~~ One bulletin board on a parcel occupied by a noncommercial place of public assembly, with a maximum area of 12 square feet.
- ~~8.6.~~ Political signs during an election period located outside of a public street, path, or right-of-way. ~~In the R-1 and RM zoning districts p~~Political signs may not exceed 32 square feet per unit.
- ~~9.7.~~ Signs within a building, or on the premises of a building, that are not visible from the public right-of-way and are intended for interior viewing only.
- ~~10.8.~~ Murals on the exterior of a building that do not advertise a product, business, or service.
- ~~11.9.~~ Official or legal notices required by a court order or governmental agency.
- ~~12.10.~~ Signs installed by a governmental agency within the public right-of-way, including signs advertising local nonprofit, civic, or fraternal organizations.
- ~~13.11.~~ Signs, postings, or notices required by a governmental agency to carry out its responsibility to protect the public health, safety, and general welfare.
- ~~14.12.~~ Restaurant menu signs attached to a building, with a maximum area of 3 square feet.
- ~~15.13.~~ Real estate listings posted in the window of a real estate office, with a maximum area of 25 percent of the total window area.

~~16.14.~~ Residential signs not requiring a building permit as specified in Section 17.80.100 (Residential Signs).

15. Temporary signs consistent with Section 17.80.110 (Temporary Signs).

17.16. Vacation rental signs up to one square foot.

- B. Building Permit Review.** Planning Division staff shall review all proposed signs listed in Section A (above) that require a Building Permit to verify compliance with all applicable standards.



**Note:** Ability to change the face of a sign without approval in Section C below is new to respond to legal requirements for sign regulations to be content neutral.

- C. Changes to Sign Face.** Changes to a sign face that do not structurally alter or enlarge a legally-established sign shall not require a planning permit.
- D. Routine Maintenance.** The painting, cleaning, repair, and normal maintenance of a legally-established sign shall not require a planning permit.

#### 17.80.060 Prohibited Signs



**Note:** This section expands the types of prohibited signs currently listed in Section 17.57.040 of the existing Zoning Code.

The following signs are prohibited:

- A.** Signs or sign structures which have become a public nuisance or hazard due to inadequate maintenance, dilapidation, or abandonment.
- B.** Portable signs placed on the ground other than sidewalk signs permitted in the MU-V zoning district consistent with Section 17.80.080.~~KG~~ (Sidewalk Signs).
- C.** Roof signs.
- D.** Signs emitting odors, gases, or fluids.
- E.** Signs that feature a flag, pennant, whirligig, or any device which is designed to wave, flutter, rotate or display other movement under the influence of wind, excluding flags and insignia of any government.
- ~~F.~~ Digital display and electronic readerboard signs which allow the image on a sign to be changed by electronic control methods, except for digital gas and service station signs consistent with Section 17.80.080.~~HF~~ (Gas and Service Station Signs) and parking garage signs consistent with Section 17.80.080.I (Parking Garage Signs).
- F.
- G.** Animated signs, with the exception of clocks and barber poles.
- H.** Signs that emit sound.

- I. Signs which simulate in size, color, lettering, or design a traffic control sign or signal.
- J. Signs which flash, blink, change color, or change intensity.
- K. Beacons.
- L. Signs mounted or attached to a vehicle parked for the purpose of calling attention to or advertising a business establishment.
- M. Signs that have been abandoned, or whose advertised use has ceased to function for a period of 90 days or more.
- N. Signs adversely affecting traffic control or safety.
- O. Signs containing obscene matter.
- P. Signs with exposed raceways.
- Q. Signs attached to trees.
- R. Signs erected or maintained with horizontal or vertical clearance from overhead utilities less than required by State agencies.
- S. Signs erected for the dominant purpose of being seen by travelers on a freeway, except for auto dealership signs as allowed by Section 17.80.0890.B-6A (Auto Dealership Signs).
- T. Signs attached to balloons greater than fifteen inches in diameter.
- U. Signs on public property not placed there by the public entity having the possessory interest in such property.
- V. All other signs not specifically permitted by or exempted from the requirements of this chapter.

#### 17.80.070 General Sign Standards

A. Sign Area. Table 17.80-1 identified the maximum permitted total sign area on a property in each zoning district.

**TABLE 17.80-1: SIGN AREA STANDARDS**

<u>Zoning District</u>	<u>Area per Linear Foot of Building Frontage</u>
<u>MU-V, MU -N</u>	<u>0.5 sq. ft. up to 36 sq. ft. max</u>
<u>MU-N, C-R, C-C, I</u>	<u>1 sq. ft. up to 50 sq. ft. max</u>
<u>VS, CF, P/OS [1]</u>	<u>As determined through Sign Permit</u>
<u>PD</u>	<u>As determined through the Development Plan</u>

Notes:

Sign requirements in the Visitor Serving overlay zone shall be as required by the base zoning district.



**A.B. Maintenance.** Signs, including all supports, braces, and anchors, shall be maintained in a state of good repair at all times. Damage to signs, including cracked sign faces, frayed or weathered fabric, and broken lighting, shall be repaired promptly.

**B.C. Building Surface Repair.** When an existing sign is replaced or modified, any newly exposed portions of a building surface on which the sign is displayed shall be repaired and repainted to restore a uniform appearance to the surface. Compliance with this requirement includes the removal of any excess conduit and supports, and the patching or filling of any exposed holes.

**C.D. Illumination.**



**Note:** Limiting internal illumination to lettering, trademark, or logo in paragraph 1 below is new.

1. Non-residential signs may be internally or externally illuminated except where specifically prohibited. Internal illumination is permitted only when the portion of the sign that appears illuminated is primarily the sign lettering, registered trademark, or logo.
2. The light source for externally illuminated signs shall be positioned so that light does not shine directly on adjoining properties or cause glare for motorists or pedestrians.
3. Exposed bulbs ~~or exposed neon illumination is~~ are not permitted.
- ~~3.4. Internal illumination is prohibited in the Mixed-Use Village (MU-V).~~

**D.E. Materials and Design.**

1. Except for interior window signs, all permanent signs shall be constructed of wood, metal, plastic, glass, or similar durable and weatherproof material.
2. The design of signs, including its shape, features, materials, colors, and textures, shall be compatible with the design character of the development or use it identifies and will not have an adverse effect on the character and integrity of the surrounding area.

**E.F. Location and Placement.**

1. All signs shall be located on the same parcel as the business or use that it serves, except as otherwise allowed by this chapter.
2. Signs shall not obstruct the ingress to, or egress from, a door, window, fire escape, or other required accessway.
3. Signs shall not interfere with visibility at an intersection, public right-of-way, driveway, or other point of ingress/egress. The City may require sign setbacks greater than specified in this chapter as needed to maintain adequate visibility for motorists and pedestrians.

**F.G. Signs in the Public Right-of-Way.**

1. No sign shall be permitted in the public right-of-way, except for:

- a. Signs installed or required by a governmental agency.
  - b. Signs advertising local nonprofit, civic, or fraternal organizations with City Engineer approval.
  - c. Awning, canopy, marquee, projecting, or suspended signs attached to a building wall subject to the requirements in Section 17.80.080 (Standards for Specific Types of Signs).
  - d. Sidewalk signs in the Village Mixed Use (MU-V) zoning district consistent with Section 17.80.080.G (Sidewalk Signs).
  - e. Shared auto dealership signs consistent with Section 17.80.0890. ~~AB-6~~ (Auto Dealership Signs).
2. Any sign illegally installed or placed on public property shall be subject to removal and disposal as specified in Section 17.80.150 (Violations and Enforcement). The City shall have the right to recover from the owner or person placing such a sign the full costs of removal and disposal of the sign.

#### 17.80.080 Standards for Specific Types of Signs

~~The following standards for specific types of signs apply in all zoning districts. Signs consistent with the standards in this section are allowed with an Administrative Permit unless Planning Commission approval of a Sign Permit is specifically required. Signs that deviate from the standards in this section may be allowed with Planning Commission approval of a Sign Permit.~~

**A. Auto Dealership Signs.** In addition to signs allowed with an Administrative Sign Permit (17.080.030.A), the Planning Commission may allow special auto dealership signage in the C-R zoning district with approval of a Sign Permit subject to the following standards:

1. Location: On or adjacent to an auto dealership land use.
2. Placement: 10 feet minimum setback from property line abutting the public right-of-way.
3. Maximum Height: At or below roof line.
4. Maximum Area: 100 square feet
5. The Planning Commission may allow one shared sign used by multiple auto dealerships at the entry of Auto Plaza Drive which extends into or above the public right-of-way.
6. The Planning Commission may allow temporary auto dealership signage, such as signage on light poles and flags and pennants, that deviate from temporary sign standards in 17.80.110 (Temporary Signs) with the approval of a Sign Permit.

**B. Awning Signs.**

1. Standards for awning signs in each zoning district are as shown in Table 17.80-2.

- 4.2. Awning signs shall be located on the awning above a display window or the entrance to the business it serves.
3. An awning sign that projects over any public walkway or walk area shall have an overhead clearance of at least 8 feet.

**-TABLE 17.80-2: AWNING SIGN STANDARDS**

	<u>Awning Face Sign</u>		<u>Awning Valance Sign</u>		
<u>Zoning District</u>	<u>Maximum Area</u>	<u>Maximum Number</u>	<u>Maximum Area</u>	<u>Maximum Letter Height</u>	<u>Maximum Number</u>
<u>MU-V, MU-N</u>	<u>Sign Permit Required (Chapter 17.132)</u>				
<u>C-R, C-C</u>	<u>30 percent of awning face</u>	<u>1 sign per awning located on either the awning face or the awning valance</u>	<u>75 percent of valance</u>	<u>Two-thirds of valance height</u>	<u>1 sign per awning located on either the awning face or the awning valance</u>
<u>I</u>	<u>20 percent of awning face</u>				

Note: In the Visitor Serving (VS), Community Facility (CF) and Parks and Open Space (P/OS) zoning districts, standards for awning signs shall be established by the Planning Commission through a Sign Permit. In the Planned Development (PD) zoning district, standards for awning signs shall be established by the City Council in the Development Plan.

### **C. Monument Signs.**

1. Standards for monument signs in each zoning district are as shown in Table 17.80-3.

**TABLE 17.80-3: MONUMENT SIGN STANDARDS**

<u>Zoning District</u>	<u>Maximum Area</u>	<u>Maximum Height</u>	<u>Maximum Number</u>
<u>MU-V</u>	<u>12 sq. ft.</u>	<u>4 ft.</u>	<u>1 per property</u>
<u>MU-N</u>	<u>16 sq. ft.</u>		
<u>C-R</u>	<u>60 sq. ft.</u>	<u>8 ft.</u>	<u>1 per building frontage</u>
<u>C-C</u>	<u>35 sq. ft.</u>		
<u>I</u>		<u>4 ft.</u>	<u>1 per building frontage</u>

Note: In the Visitor Serving (VS), Community Facility (CF) and Parks and Open Space (P/OS) zoning districts, standards for monument signs shall be established by the Planning Commission through a Sign Permit. In the Planned Development (PD) zoning district, standards for monument signs shall be established by the City Council in the Development Plan.

- 4.2. Monument signs shall be placed on the property of the business associated with the sign.

3. Where two monument signs are allowed on a corner parcel, each sign be placed at least 200 feet from the intersection corner.
- 2-4. A monument sign for up to four tenants may be approved with an Administrative Sign Permit. Monument signs listing more than four tenants require Planning Commission approval of a Sign Permit.
- 3-5. The area surrounding the base of a monument sign shall be landscaped consistent with Chapter 17.72 (Landscaping).
- 4-6. Monument signs shall be placed at least 5 feet away from any public or private driveway.
- 5-7. Monument signs shall be placed at least 5 feet behind sidewalk or property line, whichever is greater.
- 6-8. The height of a monument sign is measured as the vertical distance from the sidewalk or top of curb nearest the base of the sign to the top of the highest element of the sign.
- 7-9. A maximum of four tenants may be named on a monument sign.
- 8-10. Monument signs are not allowed in conjunction with wall signs on a property with three or fewer businesses.

#### **D. Center Identification Signs.**

1. Standards for center identification signs in each zoning district are as shown in Table 17.80-4.
2. Center identification signs shall identify the name of the center but may not include the name of any business or businesses within the center.
3. No more than one freestanding sign is permitted per center street frontage. If a monument sign is located along the center frontage, an addition center identification sign is not permitted.

**TABLE 17.80-4: CENTER IDENTIFICATION SIGN STANDARDS**

<u>Zoning District</u>	<u>Maximum Area</u>	<u>Maximum Height</u>	<u>Maximum Number</u>
<u>MU-V and MU-N</u>	<u>Not permitted</u>		
<u>C-R</u>	<u>60 sq. ft.</u>	<u>5 ft.</u>	<u>1 per shopping center</u>
<u>C-C</u>	<u>35 sq. ft.</u>		
<u>I</u>	<u>Not permitted</u>		

Note: In the Planned Development (PD) zoning district, standards for center identification signs shall be established by the City Council in the Development Plan.

**E. Directory Signs.**

1. Standards for directory signs in each zoning district are as shown in Table 17.80-5.
2. Directory signs may not be legible from adjacent public rights-of-way.
3. Directory signs shall identify the names of the occupant of the building or complex.

**TABLE 17.80-5: DIRECTORY SIGN STANDARDS**

<u>Zoning District</u>	<u>Maximum Area</u>	<u>Maximum Height</u>
<u>MU-V</u>	<u>12 sq. ft.</u>	<u>4 ft.</u>
<u>MU-N</u>	<u>16 sq. ft.</u>	
<u>C-R</u>	<u>30 sq. ft.</u>	<u>5 ft.</u>
<u>C-C</u>	<u>25 sq. ft.</u>	
<u>I</u>	<u>25 sq. ft.</u>	<u>4 ft.</u>

Note: In the Visitor Serving (VS), Community Facility (CF) and Parks and Open Space (P/OS) zoning districts, standards for directory signs shall be established by the Planning Commission through a Sign Permit. In the Planned Development (PD) zoning district, standards for directory signs shall be established by the City Council in the Development Plan.

**D.F. Wall Signs.**

1. Standards for wall signs in each zoning district are as shown in Table 17.80-6.
2. Wall signs shall be attached parallel to the exterior wall of the business associated with the sign and may not extend above the top of building wall.
- 4.—
- 2.3. Wall signs may be in cabinets, on wood, or on similar material attached to the wall or painted directly on the wall.
- 3.4. Any portion of a wall sign that projects over any public walkway or walk area shall have an overhead clearance of at least 8 feet.
5. Wall signs are not allowed in conjunction with a monument sign on a property with three or fewer businesses.
6. On a corner lot, one wall sign is allowed per street frontage.

**TABLE 17.80-6: WALL SIGN STANDARDS**

<u>Zoning District [1]</u>	<u>Maximum Area</u>	<u>Maximum Projection from Wall</u>	<u>Maximum Number</u>
<u>MU-V</u>	<u>0.5 sq. ft. per linear foot of shopfront, not to exceed 36 sq. ft. max</u>	<u>4 in.</u>	<u>1 per shopfront</u>
<u>MU-N</u>	<u>1.0 sq. ft. per linear foot of shopfront, not to exceed 36 ft.</u>		
<u>C-R, C-C, I [2]</u>		<u>12 in.</u>	<u>1 per shopfront</u>

Note:

[1] In the Visitor Serving (VS), Community Facility (CF) and Parks and Open Space (P/OS) zoning districts, standards for wall signs shall be established by the Planning Commission through a Sign Permit. In the Planned Development (PD) zoning district, standards for wall signs shall be established by the City Council in the Development Plan.

[2] Wall signs are not allowed in conjunction with a monument sign in the Industrial (I) zoning district.

### **E.G. Projecting Signs.**

1. Standards for projecting signs in each zoning district are as shown in Table 17.80-7.
- 1.2. Projecting signs shall be attached to the ground floor exterior wall of the business associated with the sign and may not extend above the top of the second story finished floor.
- 2.3. Projecting signs shall maintain a minimum 2-foot horizontal clearance from a driveway or street curb.
- 3.4. An encroachment permit must be obtained for all signs projecting over a public right-of-way.
5. A projecting sign that projects over any public walkway or walk area shall have an overhead clearance of at least 8 feet.

**TABLE 17.80-7: PROJECTING SIGN STANDARDS**

<u>Zoning District</u>	<u>Maximum Area</u>	<u>Maximum Projection from Wall</u>	<u>Maximum Number</u>
<u>MU-V, MU-N</u>	<u>4 sq. ft.</u>	<u>4 ft.</u>	<u>1 per business entryway or storefront</u>
<u>C-R, C-C, I</u>	<u>8 sq. ft.</u>	<u>4 ft.</u>	<u>1 per business entryway or storefront</u>

Note:

In the Visitor Serving (VS), Community Facility (CF) and Parks and Open Space (P/OS) zoning districts, standards for projecting signs shall be established by the Planning Commission through a Sign Permit. In the Planned Development (PD) zoning district, standards for projecting signs shall be established by the City Council in the Development Plan.

**F.H. Gas and Service Station Signs.** All signs associated with gas and service stations shall comply with the following standards.

1. A maximum of two signs, not exceeding 4 square feet, shall be allowed on each pump island to denote either full service or self-service.
2. No other signs will be allowed to be attached to pumps or islands other than required by State law. (See Business & Professions Code Section 13530.)
3. A six-foot-high monument sign which displays prices charged, credit cards accepted or special services rendered shall be allowed on each street frontage.
4. Digital changeable copy signs for gasoline pricing is permitted.
5. Two additional signs up to a maximum of 1 square foot are permitted to advertise ancillary services such as ATMs and propane. Such signs must be attached to another sign or structure and may not be a portable freestanding sign.

0.—

**I. Parking Garage Signs.** A maximum of one digital display signs not exceeding four square feet on each street frontage is permitted to show the number of available parking spaces.

#### **H.J. Window Signs**

1. Standards for window signs in each zoning district are as shown in Table 17.80-8.
- 4.2. Window signs may be attached only to the inside of a ground floor window of the business associated with the sign.
3. Interior signs within one foot of a window and publicly visible from outside of the building shall be included in the calculation of sign area for the property.

**TABLE 17.80-8: WINDOW SIGN STANDARDS**

<u>Zoning District</u>	<u>Maximum Area</u>	<u>Maximum Number</u>
<u>MU-V, MU-N</u>	<u>25 percent of window</u>	<u>1 per storefront</u>
<u>C-R, C-C, I</u>	<u>30 percent of window</u>	<u>1 per window</u>

Note:

[1] In the Visitor Serving (VS), Community Facility (CF) and Parks and Open Space (P/OS) zoning districts, standards for window signs shall be established by the Planning Commission through a Sign Permit. In the Planned Development (PD) zoning district, standards for window signs shall be established by the City Council in the Development Plan.

0.—

**J.K. Sidewalk Signs** ~~in the MU-V Zoning District.~~ ~~The following additional standards apply to sidewalk signs in the MU-V zoning district.~~

1. Sidewalk signs are permitted only in the MU-V zoning district as shown in Table 17.80-9.
- 4.2. Only one two-sided sidewalk sign per business establishment is permitted.

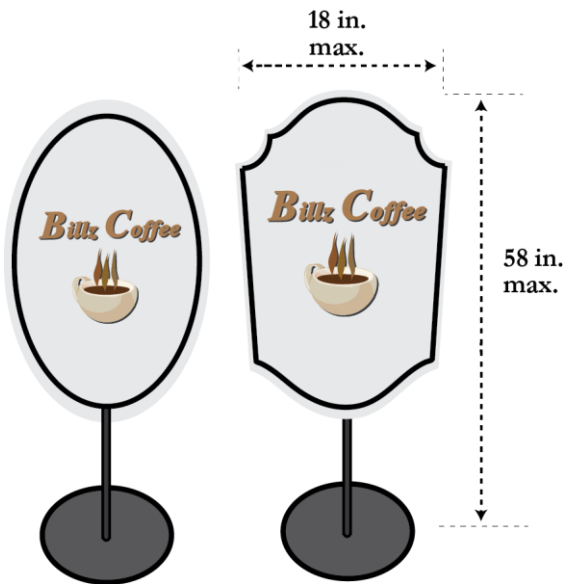
2.3. The sidewalk in front of the business must be at least 78 inches in width.

4. Sidewalk signs consistent with these standards and as illustrated in Figure 17-80-3 can be issued an over the counter sign permit by the Community Development Director.

**TABLE 17.80-9: SIDEWALK SIGNS STANDARDS**

<u>Zoning District</u>	<u>Maximum Area</u>	<u>Maximum Height</u>	<u>Maximum Width</u>
<u>MU-V</u>	<u>4.5 sq. ft.</u>	<u>58 in.</u>	<u>18 in.</u>
<u>All Other Zoning Districts</u>	<u>Not permitted</u>		

**FIGURE 17-80-3: SIDEWALK SIGN STANDARDS AND DESIGN CONCEPTS**



3.5. Sidewalk signs shall be no larger than 18 inches in width and 3 square feet in size and no taller than 58 inches measured from the ground.

4.6. The signs may be placed on poles which will either be placed in a hole drilled into the sidewalk or in moveable stand. The moveable stands cannot be more than eighteen inches wide and will need to be approved as part of the sign permit. Lights, banners, flags or similar objects shall not be placed on or adjacent to sidewalk signs.

5.7. All sidewalk signs will need to obtain an encroachment permit. The encroachment permit will identify the location and method used to drill a hole in the sidewalk and/or the location of a sign on a base.



- ~~6.8.~~ Sidewalk signs shall not interfere with pedestrian ingress or egress as required by the building code or obstruct vehicular traffic sight distance requirements. A 48 inch level clear path of travel on concrete or similar material must be maintained where the sign is located.
- ~~7.9.~~ Sidewalk signs shall be spaced a minimum of 30 linear feet from all other permitted sidewalk signs.
- ~~8.10.~~ Sidewalk signs may be used only during the hours when the business is open to the public. At all other times the sign and base must be stored within the business premises.
- ~~9.11.~~ No other temporary advertising signs may be used at the same time as the sidewalk sign is in use. This includes all banners, flags, window signs covering more than one-third of the window or other temporary signage.
- ~~10.12.~~ All other signs on the property must be in conformance with the City's sign regulations prior to a sidewalk sign permit being issued.
- ~~11.13.~~ No sidewalk sign may contain lights of any kind.
- ~~12.~~ No more than thirty sidewalk signs will be allowed in the MU-V zoning district at any time.
- ~~13.14.~~ The owner of any business desiring to place a sidewalk sign on the City right-of-way shall provide an executed City hold harmless waiver and proof of liability insurance to the satisfaction of the City Attorney in the amount of one million dollars prior to placing the sign within said right-of-way.
- ~~14.15.~~ Multi-tenant developments shall be permitted one sidewalk sign per each common exterior public business entrance.
- ~~15.16.~~ Individual signs may advertise more than one business.

#### 17.80.090 ~~Sign Standards for Zoning Districts~~ Design Standards

**Note:** Sign standards tailored to individual zoning districts in this section are new.

##### ~~A. Mixed Use Zoning Districts.~~

- ~~0. Sign Area.~~ In the mixed use zoning districts a maximum of 0.5 square feet of total sign area is allowed for each linear foot of building frontage to a maximum of 25 square feet.
- ~~0. Permitted Signs.~~ The following signs that comply with all applicable standards are permitted in the Village Mixed Use (MU-V) and Neighborhood Mixed Use (MU-N) zoning districts with an Administrative Sign Permit. In addition to the standards in this section, all signs must comply with standards in Section 17.80.070 (General Sign Standards) and Section 17.76.090 (Standards for Specific Types of Signs).
- ~~Awning Face Signs.~~
- ~~(0) Maximum area: 20 percent of awning face.~~
  - ~~(0) Maximum letter height: 18 inches.~~
  - ~~(0) Maximum number: 1 sign per awning.~~

~~—Awning Valance Signs.~~

- ~~(0) Maximum area: 75 percent of valance.~~
- ~~(0) Maximum letter height: two-thirds of valance height.~~
- ~~(0) Maximum number: 1 per awning~~

~~—Monument Signs.~~

- ~~(0) Maximum area: 12 square feet.~~
- ~~(0) Maximum height: 4 feet.~~
- ~~(0) Maximum number: 1 sign per property.~~

~~—Projecting Signs.~~

- ~~(0) Maximum projection from wall: 4 feet.~~
- ~~(0) Maximum area: 4 square feet.~~
- ~~(0) Maximum number: 1 sign per storefront.~~

~~—Sidewalk Signs~~

- ~~(0) Maximum area: 4.5 square feet.~~
- ~~(0) Maximum height: 58 inches~~
- ~~(0) Maximum width: 18 inches~~
- ~~(0) See Section 17.80.080.G (Sidewalk Signs in the MU-V Zoning District) for additional detailed standards for sidewalk signs.~~

~~—Wall Signs.~~

- ~~(0) Maximum projection from wall: 4 inches.~~
- ~~(0) Maximum area: 0.5 square feet per linear foot of shopfront.~~
- ~~(0) Maximum number: 1 per storefront.~~

~~—Window Signs.~~

- ~~(0) Maximum area: 25 percent of window.~~
- ~~(0) Maximum number: 1 per storefront.~~

- ~~0. Other Signs. Signs that are not listed in Subparagraph 2 (Permitted Signs) above, or that deviate from these standards, may be allowed in the mixed use zoning districts with Planning Commission approval of a Sign Permit.~~

**GG.A. Design Standards**~~Design Standards for Mixed Use Zoning Districts.~~ The following design standards apply to all signs in the MU-V and MU-N ~~mixed use~~ zoning districts.

1. Signs shall preserve, complement, or enhance the architectural composition and features of the building to which it is attached. Signs may not cover or obscure significant architectural details of the building to which it is attached.
2. Signs shall be coordinated with the overall façade composition, including ornamental details and other signs on the building to which it is attached.
3. Signs shall be mounted to fit within existing architectural features. The shape of the sign shall be used to reinforce the relationship of moldings and transoms seen along the street.

4. Signs shall be located and designed so that they are legible when viewed from the sidewalk. Sign letter styles and sizes shall be designed for legibility from the sidewalk, not the street.
5. To the extent possible, sign attachment parts shall be reused in their original location (holes in the façade or fixing positions) to protect the original building materials.
6. Internally illuminated signs are not allowed in the MU-V zoning district and permitted in the MU-N zoning district when the portion of the sign that appears illuminated is primarily the sign lettering, registered trademark, or logo.~~only for individual cut-out letters with only the letter face illuminated.~~ Large panel internally illuminated signs are prohibited. Illumination may not exceed 5 foot-candles of light.
7. Wiring conduit for sign lighting shall be carefully routed to avoid damage to architectural details and to be concealed from view as much as possible.
8. Sign materials and colors shall be compatible with the period and style of building to which is it is attached. Sign panels shall avoid the extensive use of primary color or significant areas of white or cream.
9. Letters and logos shall be raised, routed into the sign face, or designed to give the sign variety and depth.

9.10. The sign will not have a significant adverse effect on the character and integrity of the surrounding area.

~~0. **Residential Signs.** Signs associated with residential uses in the mixed use zoning district shall comply with Section 17.80.100 (Residential Signs).~~

## ~~II. Commercial Zoning Districts.~~

~~0. **Sign Area.** In the commercial zoning districts a maximum of 0.5 square feet of total sign area is allowed for each linear foot of building frontage to a maximum of 50 square feet.~~

~~0. **Permitted Signs.** The following signs that comply with all applicable standards are permitted in the Regional Commercial (C-R) and Community Commercial (C-C) zoning districts with an Administrative Sign Permit. In addition to the standards in this section, all signs must comply with standards in Section 17.80.070 (General Sign Standards) and Section 17.80.080 (Standards for Specific Types of Signs).~~

### ~~— **Awning Face Signs.**~~

~~(0) Maximum area: 30 percent of awning face.~~

~~(0) Maximum number: 1 sign per awning.~~

### ~~— **Awning Valance Signs.**~~

~~(0) Maximum area: 75 percent of valance.~~

~~(0) Maximum number: 1 sign per awning.~~

### ~~— **Center Identification Signs.**~~

~~(0) Maximum Area: 30 square feet in the CR zoning district and 25 square feet in the CC zoning district.~~

~~(0) Maximum Height: 5 feet.~~

~~(0) Maximum number: 1 sign per shopping center.~~

~~— Directory Sign:~~

~~(0) Maximum Area: 30 square feet in the CR zoning district and 25 square feet in the CC zoning district.~~

~~(0) Maximum Height: 5 feet.~~

~~(0) Maximum number: 1 per property.~~

~~— Monument Signs:~~

~~(0) Maximum area: 60 square feet in the CR zoning district and 35 sq. ft. in the CC zoning district.~~

~~(0) Maximum height: 8 feet.~~

~~(0) Maximum number: 1 sign per building frontage.~~

~~— Projecting Signs:~~

~~(0) Maximum projection from wall: 4 feet.~~

~~(0) Maximum area: 12 square feet.~~

~~(0) Maximum number: 1 sign per business.~~

~~— Wall Signs:~~

~~(0) Maximum projection from wall: 12 inches.~~

~~(0) Maximum area: 1 square foot per linear foot of building frontage.~~

~~(0) Maximum number: 1 sign per building frontage.~~

~~— Window Signs:~~

~~(0) Maximum area: one third of window area.~~

~~(0) Maximum number: 1 sign per window.~~

~~0. Other Signs. Signs that are not listed in Subparagraph 2 (Permitted Signs) above or that deviate from these standards may be allowed in the commercial zoning districts with Planning Commission approval of a Sign Permit.~~

~~0. Residential Signs. Signs associated with residential uses in the mixed use zoning district shall comply with Section 17.80.100 (Residential Signs).~~

**Note:** Auto dealership sign standards in paragraph 5 below are new. —

**RRR. Auto Dealership Signs.** In addition to signs allowed with an Administrative Sign Permit (17.080.030.A), the Planning Commission may allow special auto dealership signage in the CR zoning district with approval of a Sign Permit subject to the following standards:

**SSS. Location:** On or adjacent to an auto dealership land use.

**TTT. Placement:** 10 feet minimum setback from property line abutting the public right-of-way.

**UUU. Maximum Height:** At or below roof line.



~~VVV. —Maximum Area: 100 square feet~~

~~WWW. The Planning Commission may allow one shared sign used by multiple auto dealerships at the entry of Auto Plaza Drive which extends into or above the public right-of-way.—~~

~~XXX. —Low Visibility Areas:~~

~~YYY. —Commercial properties in the C-R and C-C zoning districts are eligible for an adjustment to sign standards if signs on the property consistent, with applicable standards, would not be easily visible from a public street.~~

~~ZZZ. —Adjustments to sign standards require Planning Commission approval of a Sign Permit.~~

~~AAAA. Adjustments are allowed to required sign types, height, size, placement, and number. Adjustments may not allow for prohibited signs or monument signs.~~

~~BBBB. The Planning Commission may approve additional or variations to any type of signage upon making the following findings:~~

~~CCCC. The special signage, as designed and conditioned, is necessary and appropriate for the subject commercial site, in order to allow the site and the businesses located within it to be competitive with other businesses of a similar nature located elsewhere, and/or to be competitive with industry standards governing sale of the merchandise offered at the site.~~

~~DDDD. The special signage, as designed and conditioned, will not have a significant adverse effect on the character and integrity of the surrounding area.—~~

~~EEEE.B. Design Standards for Commercial Zoning Districts.~~ The following design standards apply to all signs in the ~~commercial~~ C-C and C-R zoning districts.

1. Sign design shall conform to and be in harmony with the architectural character of the building.
2. Signs shall be symmetrically located within a defined architectural space.
3. Internally illuminated signs are permitted only when the portion of the sign that appears illuminated is primarily the sign lettering, registered trademark, or logo.~~only for individual cut out letters with only the letter face illuminated or back lit.~~ Large panel internally illuminated signs are prohibited.
4. The design of monument and other freestanding signs relate to the architecture of the building or development they serve. Exterior materials, finishes and colors shall be the same or similar to those of the building or structures on site.
5. Letters and logos shall be raised, routed into the sign face, or designed to give the sign variety and depth.

~~FFFF. —Design Standards for Industrial Zoning District.~~

~~**GGGG. Sign Area.**—In the Industrial (I) zoning district, a maximum of 0.5 square feet of total sign area is allowed for each linear foot of building frontage to a maximum of 50 square feet.~~

~~**HHHH. —Permitted Signs.**—The following signs that comply with all applicable standards are permitted in the Industrial (I) zoning districts with an Administrative Sign Permit. In addition to the standards in this section, all signs must comply with standards in Section 17.80.070 (General Sign Standards) and Section 17.80.080 (Standards for Specific Types of Signs).~~

~~**III. —Awning Face Signs.**~~

~~**JJJ.**Maximum area: 20 percent of awning face.~~

~~**KKKK.** Maximum number: 1 sign per awning.~~

~~**LLLL. —Awning Valance Signs.**~~

~~**MMMM.**—Maximum area: 75 percent of valance.~~

~~**NNNN.**Maximum number: 1 sign per awning.~~

~~**OOOO. Monument Signs.**~~

~~**PPPP.**—Maximum area: 35 square feet.~~

~~**QQQQ.** Maximum height: 4 feet.~~

~~**RRRR.** Maximum number: 1 sign per building frontage.~~

~~**SSSS.**—Not allowed in conjunction with a wall sign.~~

~~**TTTT. —Wall Signs.**~~

~~**UUUU.** Maximum projection from wall: 12 inches.~~

~~**VVVV.** Maximum area: 1 square feet per linear foot of building frontage.~~

~~**WWWW.**—Maximum number: 1 sign per building frontage.~~

~~**XXXX.** Not allowed in conjunction with a monument sign~~

~~**YYYY. —Window Signs.**~~

~~**ZZZZ.** Maximum area: 30 percent of window area.~~

~~**AAAAA.**Maximum number: 1 sign per window.~~

~~**BBBBB.Other Signs.**—Signs that are not listed in Subparagraph 2 (Permitted Signs) or that deviate from these standards may be allowed in the Industrial (I) zoning district with Planning Commission approval of a Sign Permit.~~

~~**CCCCC.C. —Design Standards.**—Signs within the Industrial (I) zoning district shall be constructed of metal or other materials consistent with the light industrial character of the zoning district.~~

~~**—Visitor Serving, Community Facility, and Parks and Open Space Zoning Districts.**In the Visitor Serving (VS), Community Facility (CF) and Parks and Open Space (P/OS) zoning~~

~~districts, standards for the permitted type, maximum area, and maximum number of signs shall be established by the Planning Commission through a Sign Permit. In addition to these standards, all signs shall comply with standards in Section 17.80.070 (General Sign Standards) and Section 17.80.080 (Standards for Specific Types of Signs). City installed signs do not require a sign permit.~~

- ~~— **Planned Development Zoning District.** In the Planned Development (PD) zoning district, standards for the permitted type, maximum area, and maximum number of signs shall be established by the City Council in the Final Development Plan. In addition to these standards, all signs shall comply with standards in Section 17.80.070 (General Sign Standards) and Section 17.80.080 (Standards for Specific Types of Signs).~~

### ~~17.80.120~~17.80.100

### **Residential Signs**

- A. General Standards.** Dwelling units may display signs consistent with the following standards:
1. Maximum allowable sign area: 3 square feet per unit.
  2. Maximum number of signs: no limit.
  3. Permitted sign types: Window and wall signs.
  4. The height of signs on fences shall not exceed the maximum permitted fence height in the applicable zone.
  5. An Administrative Sign Permit is required if the sign requires a building permit; otherwise, no planning permit is required.
  6. Illumination from non-ambient light sources is prohibited. Flashing, neon, and exposed bulb signs are prohibited.
  7. Any and all protected non-commercial speech is permitted on a residential sign, including garage sale signs nameplates, identification signs, and warning signs.
  8. For home occupations and vacation rentals, one single wall-mounted outdoor sign of not more than 1 square foot in area is permitted.
- B. Multi-Unit Properties.** In addition to the signs allowed for each dwelling unit, multi-unit properties may display one or more master sign subject to the following requirements:
1. Maximum allowable sign area: 20 square feet per property.
  2. A master sign for a multi-unit property requires an Administrative Sign Permit.

### ~~17.80.130~~17.80.110

### **Temporary Signs**

- A. Permitted Temporary Signs.** Table 17.80-10 (Temporary Sign Standards) identifies temporary signs permitted either by-right or with the approval of an Administrative Sign Permit. The Planning Commission may allow other types of temporary signs or temporary signs that do not comply with the standards in Table 17.80-1 with approval of a Sign Permit.

SIGNS

17.80

Attachment: Draft Zoning Code with Planning Commission Redlines (1620 : Zoning Code Update)



**TABLE 17.80-10 TEMPORARY SIGN STANDARDS**

Sign Type	Permit Required	Use Restriction	Maximum Number	Maximum Area/ Size	Maximum Duration
<del>Small Commercial</del> <u>Auto Dealership</u> Signs - Flags - Pennants - <del>Painted windows</del> <u>Balloons</u>	None	<del>Non-residential uses only</del> <u>Auto dealerships on Auto Plaza Drive only</u>	No maximum	0.5 sq. ft. per linear business frontage; 30 sq. ft. max; 1/3 of window max	30 continuous calendar days; no more than <del>1260</del> days each calendar year
Commercial Banner Signs	Administrative Sign Permit	Non-residential uses only	1 per 500 ft. of linear site frontage; 2 sign maximum	30 sq. ft.	30 continuous calendar days; no more than 60 days each calendar year
<del>Balloon Signs</del>	<del>None</del>	<del>Associated with public, private, or sales event</del>	<del>10 per property</del>	<del>15 inches diameter</del>	<del>30 continuous calendar days; no more than 60 days each calendar year</del>
Construction Site Signs - Residential	Administrative Sign Permit	<del>Non-Residential</del> uses only	1 per 500 ft. of linear site frontage; 2 sign maximum	Height: 5 ft. Area: 12 sq. ft.	From issuance of building permit to <del>completion of construction</del> <u>certificate of occupancy</u>
Construction Site Signs - Non-Residential	Administrative Sign Permit	Commercial and industrial uses only	1 per 500 ft. of linear site frontage; 2 sign maximum	Height: 8 ft.; <u>4 ft. in MU-V</u> Area: 40 sq. ft.; <u>12 sq. ft. in MU-V</u>	From issuance of building permit to <del>completion of construction</del> <u>certificate of occupancy</u>
For Sale, Lease, and Rent Signs, Non-Residential	None	Commercial and industrial uses only	1 per <del>500 ft. of linear site frontage to a maximum of 2 signs</del> <u>property</u>	Height: 8 ft. Area: 40 sq. ft.	1 year; Director may approve <del>one 180-day</del> extension
For Sale, Lease, and Rent Signs, Residential	None	Residential uses only	1 per property	Height: 4 ft. Area: 6 sq. ft.	180 days; Director may approve <del>one 90-day</del> extension
Open House or model home	None	None	1 per property <u>and 1 on other property with owner consent</u>	Height: 4 ft. Area: 6 ft.	Limited to day of open house.
Residential Subdivision	Administrative Sign Permit	Residential subdivisions and condominiums located in the city	1 per subdivision	Height: 10 ft. Area: 40 sq. ft.	180 days or upon the sale of the last unit, whichever comes first

**17.80.14017.80.120****Adjustment to Sign Standards**

**Note:** Ability for the Planning Commission to approve modifications to certain sign standards are new.

This section establishes procedures to allow the Planning Commission to approve signs that deviate from certain standards to provide reasonable flexibility in the administration of the sign ordinance.

- A. Permit Required.** Adjustments to sign standards allowed by this section requires Planning Commission approval of a Sign Permit.
- B. Permitted Adjustments.** The Planning Commission may allow adjustment to the following sign standards:
  - 1. The type of sign allowed in non-residential zoning districts (e.g., awning signs, monument signs).
  - 2. Requirements for temporary signs.
  - 3. The maximum permitted sign area up to a 25 percent increase.
  - 4. The maximum permitted sign height up to 25 percent increase.
- C. Excluded Adjustments.** The Planning Commission may not use the sign standards adjustment process to approve deviations to the following sign standards:
  - 1. Prohibited Signs (Section 17.80.060).
  - 2. General Sign Standards (Section 17.80.070).
  - 3. Maximum number of signs allowed per property.
  - 4. Residential signs (Section 17.80.100).
- D. Findings.** The Planning Commission may approve an adjustment to sign standards as allowed by this section if the following findings can be made in addition to findings required to approve Sign Permit applications:
  - 1. The sign will be compatible with adjacent structures and uses and is consistent with the character of the neighborhood or district where it is located.
  - 2. The sign will not adversely impact neighboring properties or the community at large.
  - 3. The adjustment is necessary due to unique characteristics of the subject property, structure, or use.
  - 4. The sign will be consistent with the purpose of the zoning district, the General Plan, Local Coastal Program, and any adopted area or neighborhood plan.
  - 5. The adjustment will not establish an undesirable precedent.

**E. Low Visibility Commercial Properties.**

1. In addition to adjustments allowed by subsection A through D above, the Planning Commission may allow additional adjustments to sign standards for low visibility properties in the C-R and C-C zoning districts. A low visibility property means a property where signage consistent with applicable standards would not be easily visible from the street or sidewalk due to the width of street frontage, parcel depth or configuration, placement of buildings on the property, topography, vegetation, or other physical characteristic of the property.
2. Adjustments to sign standards for low visibility properties require Planning Commission approval of a Sign Permit.
3. Adjustments are allowed to required sign types, height, size, placement, and number. Adjustments may not allow for prohibited signs or monument signs.
4. The Planning Commission may approve additional or variations to any type of signage upon making the following findings:
  - a. The special signage, as designed and conditioned, is necessary and appropriate for the subject commercial site, in order to allow the site and the businesses located within it to be competitive with other businesses of a similar nature located elsewhere, and/or to be competitive with industry standards governing sale of the merchandise offered at the site.
  - b. The special signage, as designed and conditioned, will not have a significant adverse effect on the character and integrity of the surrounding area.
- 5.

#### ~~17.80.150~~17.80.130

#### Master Sign Program

- A. **Purpose.** The purpose of the Master Sign Program is to provide a coordinated approach to signage for multi-family development and multi-tenant commercial developments.
- B. **Applicability.** A Master Sign Program is required for multi-family uses with more than one permanent sign proposed, and any non-residential development with four or more tenants.
- C. **Permit Required.** A Master Sign Program requires Planning Commission approval of a Sign Permit.
- D. **Applications.** Applications shall be filed with the Planning Department on the appropriate City forms, together with all the necessary fees, deposits, exhibits, maps, and other information required by the Department to clearly and accurately describe the proposed Master Sign Program.

**E. Master Sign Program Contents.** All Master Sign Programs shall identify the materials, color, size, type, placement and general design of signs located on a project or property.



**Note:** Design standards for master sign programs in Subsection F below which allow variety in the design of individual signs are new.

**F. Design Standards.**

1. Master Sign Programs shall feature a unified and coordinated approach to the materials, ~~color,~~ size, type, placement and general design of signs proposed for a project or property. Master Sign Programs may allow for variety in the design of individual signs ~~provided that the signs contribute to a consistent visual theme within the property.~~
2. A Master Sign Program may deviate from standards contained in this chapter relating to permitted sign height, number of signs, sign area, and type of sign. A Master Sign Program may not allow a prohibited signs as identified in Section 17.80.060 (Prohibited Signs).

**G. Effect of Master Sign Program.**

1. All subsequent signs proposed for a development or property subject to an approved Master Sign Program shall comply with the standards and specifications included in the Master Sign Program.
2. Signs consistent with an approved Master Sign Program are allowed with an Administrative Sign Permit.
3. Approval of a Master Sign Program shall supersede the regulations of this chapter. Any aspect of the proposed signs not addressed by the Master Sign Program shall be in compliance with this chapter.

~~17.80.160~~17.80.140 **Nonconforming Signs**

This section applies to all legally-established signs that do not conform to current requirements in this chapter.

**A. Continuation.**

1. ~~Except as required by paragraph 2 below, —Aa~~ nonconforming sign may continue its use as a sign if it was legally established in compliance with all applicable regulations in effect at the time it was established. It is the applicant's responsibility to demonstrate that the sign was legally established.
- ~~4.2.~~ A nonconforming sign must be brought into conformance with this chapter if the existing structure is increased beyond 50 percent of the floor area of the existing structure.

**B. Allowed Changes.**

1. Changes to sign copy/face and repainting of legal nonconforming signs is permitted as long as there is no alteration to the physical structure or support elements of the sign.

2. A legal-nonconforming sign that sustains less than 50-percent damage to its structure may be repaired to its original pre-damaged condition, provided that such repair is completed within 180 days after the date of the damage.



**Note:** Requirements to bring nonconforming signs into compliance in Subsection C below are new.

**C. Required Compliance.** A legal nonconforming sign shall be removed or brought into compliance with this chapter in the following situations:

1. The use advertised by the sign has ceased to function for a period of 90 days or more.
2. The sign has sustained at least 50-percent damage to its structure.
3. The sign is located on a remodeled building façade.
4. The sign is relocated to a different lot or building.

~~17.80.170~~17.80.150

### Violations and Enforcement



**Note:** This section adds more detailed procedures for the removal of illegal signs currently addressed in Sections 17.57.130 and 140 of the existing Zoning Code.

**A. Illegal Signs.** It is unlawful for any person to install, place, construct, repair, maintain, alter or move a sign in a manner that does not comply with the requirements of this chapter.

**B. Removal of Illegal Signs.**

1. The City may immediately remove or cause the removal of any sign that places the public in immediate peril or that is located within the public right-of-way.
2. For illegal signs that do not place the public in immediate peril and are located on private property, the City shall serve the business owner or person responsible for the sign a written certified notice that:
  - a. Describes the physical characteristics of the subject sign.
  - b. Explains the nature of the violation.
  - c. States that the sign shall be removed or brought into compliance with this article within a specified number of days after the notice is received.
  - d. States that the City will remove the sign if the business owner or person responsible for sign does not correct the violation within the specified number of days after the notice is received.
  - e. States that the City may destroy the illegal sign if it is not retrieved within 20 days of removal by the City.
  - f. States that the business owner or person responsible for all costs associated with the removal, storage, and destruction of the sign.

3. If an illegal sign is not removed or brought into compliance within the specified number of days after a notice is received, the City may issue a citation to the business owner or person responsible for the sign as provided in Municipal Code Title 4 (General Municipal Code Enforcement) and may remove or cause the removal of the sign.
4. Any accessory structures. Foundations, or mounting materials which are unsightly or a danger to the public health, safety, and welfare shall be removed at the time of the sign removal.
5. A sign removed by the City shall be stored for a minimum of 20 days. If the sign is not retrieved by the business owner or person responsible for the sign within this 20-day period, the City may destroy the sign.

## Chapter 17.84 – HISTORIC PRESERVATION

### Sections:

- 17.84.010 Purpose
- 17.84.020 Types of Historic Resources
- 17.84.030 Architectural Historian
- 17.84.040 Adding or Removing Designated Historic Resource Status
- 17.84.050 Maintenance of Potential Historic Resource List
- 17.84.060 Criteria for Designating Historic Resources
- 17.84.070 Historic Alteration Permit
- 17.84.080 Demolition of Historic Resources
- 17.84.090 Historic Preservation Incentives
- ~~17.84.010 Purpose~~
- ~~17.84.020 Types of Historic Resources~~
- ~~17.84.030 Adding or Removing Historic Landmark Designation~~
- ~~17.84.040 Maintenance of Historic Structures List~~
- ~~17.84.050 Criteria for Designating Historic Resources~~
- ~~17.84.060 Certificate of Appropriateness~~
- ~~17.84.070 Historic Preservation Incentives~~
- ~~17.84.080 Demolition of Historic Resources~~
- ~~17.84.090 Historic Preservation Incentives~~



**Note:** This chapter is new to codify current practices and establish clear procedures to approve modifications to historic resources.

### 17.84.010 Purpose

This chapter establishes procedures for the ~~designation~~classification of historic resources and requirements for alterations to these resources. These provisions are intended to preserve and enhance Capitola's historic character while maintaining the ability of property owners to reasonably improve and modify historic homes and structures in Capitola.

### 17.84.020 Types of Historic Resources

The Zoning Code establishes two types of historic resources: ~~Historic Landmark~~Designated Historic Resources and ~~properties included in the Historic Structures List~~Potential Historic Resources. The City intends for both types of historic resources to be comprised primarily of structures from the pre-World War II era of Capitola's history.

A. ~~Historic Landmark~~Designated Historic Resources. ~~Historic landmark~~Designated Historic Resources include the following:

1. Resources listed on the National Register of Historic Places or determined by the State Historical Resources Commission to be eligible for listing on the National Register of Historic Places.

2. Resources listed on the California Register of Historical Resources or determined by the State Historical Resources Commission to be eligible for listing on the California Register of Historical Resources.
  3. A contributing structure within a National Register Historic District (Venetian Court, Six Sisters, Lawn Way, and Old Riverview Districts).
  4. Other resources officially designated by the City Council as a ~~local historic landmark~~ Designated Historic Resource based on the criteria in Section 17.84.050 (Criteria for Designating Historic Resources).
- B. ~~Historic Structures List~~ Potential Historic Resource.** ~~The A Historic Structures List Potential Historic Resources is a site, structure, or feature that has previously been identified by the City as potentially historic and is included on a list of potentially historic resources as is the 2005 City of Capitola Historic Structures List as maintained by the Community Development Department consistent with Section 17.84.040 (Maintenance of Historic Structures List Potential Historic Resource). The purpose of the list of Historic Structures List Potential Historic Resources is to maintain an inventory of properties that are potentially historic for use by City staff when reviewing development project applications.~~

#### 17.84.030 Architectural Historian

##### A. General.

1. The City of Capitola may utilize the services of an Architectural Historian to assist with the review of development project applications and to advise on other matters associated with historic preservation in the City of Capitola.
2. The Architectural Historian must be certified by the State of California as a historic preservation professional and must be familiar with the history and architecture of the City of Capitola.
3. When the services of the Architectural Historian are needed to assist with a development project application, all costs associated with the Architectural Historian's services shall be paid for by the applicant.

##### B. Role. The Architectural Historian shall assist the City in the administration and enforcement of this chapter. Specific duties may include:

1. Reviewing applications to add or remove Designated Historic Resource status in accordance with Section 17.84.040 (Adding or Removing Designated Historic Resource Status).
2. Recommending to the Community Development Director additions or removal of structures from the City's list of Potential Historic Resources in accordance with Section 17.84.050 (Maintenance of Potential Historic Resource List).
3. Completing DPR523 forms or equivalent documentation to record the historic significance of historic resources.



4. Reviewing Historic Alteration Permit applications, Design Permit applications, and other applications involving a modification or potential impact to a historic resource.
5. Advising the City on other matters related to historic preservation in the City of Capitola.

**17.84.03017.84.040 Adding or Removing ~~Historic Landmark~~Designated Historic Resource Designation Status**

- A. **Initiation.** The City Council, Planning Commission, or property owner may request designating a property as a ~~Historic Landmark~~Designated Historic Resource or removing such ~~designationclassification~~ from a property.
- B. **Application Contents.** An application by a property owner shall be on a form designated by the Community Development Department and shall include the following information:
  1. **Photographs – Subject Property, & Context.**
    - a. Photographs of each exterior elevation of all buildings and structures on the site, including retaining walls and fences.
    - b. Photographs of exterior details (façade materials, porches, columns, cornices, window trim, wall materials, and fence materials).
    - c. Historic photographs of original structure if available.
  2. **Physical Condition – Written and Graphic.** A detailed written description on the physical condition of the structure with supporting photographs.
  3. **Property History.** A description of the history of the property, if known.
  4. **Requests to Remove ~~DesignationClassification~~.** ~~For requests to remove a Historic Landmark designation, a description and photo documentation of the lack of historic significance and major alterations made to the property. A property owner may requests to remove Designated Historic Resource status by submitting to the Community Development Department a written request accompanied by a description with photograph documentation explaining the property's lack of historic significance of the property.~~
  5. **Additional Information.** Any additional information requested by the Community Development Director necessary to process and evaluate the application.
- C. **Application Review.** The Community Development Director shall review applications for adequacy and completeness under the requirements of this section. The application shall be reviewed by ~~an a State Certified~~ Architectural Historian to assess whether the property exhibits characteristics for ~~designationclassification~~ as a ~~Historic Landmark~~Designated Historic Resource described in Section 17.84.0650 (Criteria for Designating Historic Resources). If the property exhibits characteristics for classification, the City contracted State Certified Architectural Historian will complete a DPR523 or equivalent for the City's records. A staff report with a recommendation on the approval,

approval with conditions, or denial of the application based upon the evaluation of the proposed historic resource ~~designation~~classification shall be prepared by the Community Development Department for Planning Commission consideration.

- D. Planning Commission Recommendation.** The Planning Commission shall review a ~~Historic Landmark Designated Historic Resource~~ application at a noticed public hearing in compliance with Chapter 17.120 (Public Notice and Hearings) and provide a recommendation to approve, conditionally approve, or deny the application.
- E. City Council Action.** The City Council shall approve, conditionally approve, or deny the application by resolution. The action of the City Council is final.
- F. Effect of ~~Designation~~Classification.** The ~~designation~~classification of a ~~Historic Landmark Designated Historic Resource~~ shall run with the land and be binding to subsequent owners of the property. Upon ~~designation~~classification, the City shall record with the County Recorder a Notice of ~~Historic Landmark Designated Historic Resource~~ Designation.

#### ~~17.84.040~~17.84.050 Maintenance of ~~Historic Structures List~~Potential Historic Resource List

- A. Authority to Maintain.** The Community Development Director shall be responsible for maintaining the list of Historic Structures List Potential Historic Resources. The Director may add or remove structures from the list based on input from an a State-Certified Architectural Historian ~~and the City Historian~~.
- B. Additions to List.** Any structure added to the ~~Historic Structures List~~Potential Historic Resource list shall meet one or more of the criteria in Section 17.84.06~~50~~.B (~~Historic Structures List~~Potential Historic Resource). The property owner shall be notified in writing of a decision to add a property to the list. Decisions of the Community Development Director to add a property to the list may be appealed to the Planning Commission.
- C. Removal of Listed Structures.** A property owner may request the removal of a property from the list Historic Structure List by submitting to the Community Development Department a written request accompanied by a description with photograph documentation explaining the property's lack of historic significance of the property. Decisions of the Community Development Director to maintain a structure on the list despite a request for its removal by the property owner may be appealed to the Planning Commission.

#### ~~17.84.050~~17.84.060 Criteria for Designating Historic Resources

- A. ~~Historic Landmark Designated Historic Resource~~sDesignation.** Designated Historic Resources represent particularly noteworthy community resources that exemplify the City's unique historic identify, primarily from the pre-World War II era of Capitola's history. Designated Historic Resources possess iconic landmark status that

contribute to Capitola's unique sense of place due to physical characteristics of the resource visible from a public place. The City Council may ~~designate-classify~~ a property as a ~~Historic Landmark~~Designated Historic Resource if it meets any of the following criteria:

1. It exemplifies or reflects special elements of the City's cultural, social, economic, political, aesthetic, engineering, architectural or natural history.

~~2. It is identified with persons or events significant in local, State or national history.~~

~~3.2.~~ It embodies distinctive characteristics of a style, type, period or method of construction, or is a valuable example of the uses of indigenous materials or craftsmanship.

~~4. It is representative of the work of a notable builder, designer or architect.~~

~~3.~~ It is an example of a type of building once common in Capitola but now rare.

~~5.4.~~ It contributes to the significance of an historic area, being a geographically definable area possessing a concentration of historic or scenic properties or thematically related groupings of properties which contribute to each other and are united aesthetically by plan or physical development.

**B. ~~Historic Structures List~~Potential Historic Resource.** Based on a recommendation from ~~ana State Certified Architectural Historian-and the City Historian~~, the Community Development Director may add a structure to the ~~Historic Structures List~~Potential Historic Resource list if it meets any of the above criteria for ~~designating-classifying~~ a ~~Historic Landmark~~Designated Historic Resource or any of the following criteria:

1. It has a unique location or singular physical characteristic or is a view or vista representing an established and familiar visual feature of a neighborhood, district, or the city.

2. It embodies elements of architectural design, detail, materials or craftsmanship that represent a significant structural or architectural achievement or innovation.

3. It is similar to other distinctive properties, sites, areas or objects based on an historic, cultural or architectural motif.

4. It is one of the few remaining examples in the City, region, State or nation possessing distinguishing characteristics of an architectural or historic type or specimen.

#### ~~17.84.060~~17.84.070 ~~Certificate of Appropriateness~~Historic Alteration Permit

**A. Purpose.** A ~~certificate of appropriateness~~historic alteration permit is an approval required to alter the exterior of a historic resource.

**B. ~~When Requirement for d - Historic Landmark~~Designated Historic Resources.** A ~~certificate of appropriateness~~historic alteration permit is required for any exterior alteration to a ~~Historic Landmark~~Designated Historic Resource as defined in Section 17.84.020 (Types of Historic Resources).

### **C. ~~When Requirement for Historic Structures List~~Potential Historic Resource.**

1. **When Permit is Required.** —A ~~certificate of appropriateness~~historic alteration permit is required for an alteration to a ~~property included in the City of Capitola Historic Structures List~~Potential Historic Resource if:

- a. The project requires a discretionary approval (e.g., Design Permit); ~~and~~
- b. The Community Development Director determines that the project may result in a significant adverse impact of a historic resource as defined in the California Environmental Quality Act (CEQA) Guidelines Section 15064.5. A structure found not to be historically significant through a historic evaluation does not require a ~~certificate of appropriateness~~historic alteration permit.

### **2. ~~Potential Historic Resource Assessment and Consultation.~~ Assessment and Consultation ~~Historic Structures List.~~**

- 3.2. A proposed alteration to a ~~property on the~~Potential Historic Structures List Resource that requires a discretionary permit will be reviewed by ~~an~~a State Certified Architectural Historian to assess if the project may result in a significant adverse impact of a historic resource. The Community Development Director shall use this assessment to determine if a ~~certificate of appropriateness~~historic alteration permit is required for the proposed project.

4. ~~The Community Development Director shall consult with the City Historian on all discretionary applications involving an alteration to a property included in the Historic Structures List.~~

**C.D. Alteration Defined.** As used in this chapter, “alteration” means any exterior change or modification to a structure, cutting or removal of trees and other natural features, disturbance of archeological sites or areas, and the placement or removal of any accessory structures affecting the exterior visual qualities of the property. Painting is not considered an alteration unless painted features are designated as significant or characteristic of a historic resource.

### **D.E. Exception for ~~Preservation and In-Kind Minor Replacements~~Rehabilitation.**

A ~~certificate of appropriateness~~historic alteration permit is not required for ~~minor replacements~~preservation or rehabilitation due to damage to windows, doors, trim, or other similar building elements. The ~~replacement~~rehabilitation shall be in-kind, matching the original design in size, detail, materials, and function. To qualify for this exception, the applicant must provide evidence of original design and details of the in-kind replacement.

**E.F. Review Authority.** The Planning Commission shall take action on all applications for a ~~certificate of appropriateness~~historic alteration permit.

**F.G. Application Requirements.** Applications for a ~~certificate of appropriateness~~historic alteration permit shall be filed and reviewed in compliance with Chapter 17.112 (Permit Application and Review). The application shall include the

information and materials required by the Community Development Department together with all required application fees.

**~~G.H.~~ Public Notice and Hearing.** The Planning Commission shall consider applications for a ~~certificate of appropriateness~~historic alteration permit at a noticed public hearing in compliance with Chapter 17.148 (Public Notice and Hearings).

**~~H.I.~~ Findings for Approval.** The Planning Commission may approve a ~~certificate of appropriateness~~historic alteration permit only if all of the following findings can be made:

1. The historic character of a property is retained and preserved. The removal of distinctive materials or alteration of features, spaces, and spatial relationships that characterize the property is avoided.
2. Distinctive materials, features, finishes, and construction techniques or examples of fine craftsmanship that characterize a property are preserved.
3. Any new additions complement the historic character of the existing structure. New building components and materials for the addition are similar in scale and size to those of the existing structure.
4. Deteriorated historic features are repaired rather than replaced. Where the severity of deterioration requires replacement of a distinctive feature, the new feature matches the old in design, color, texture, and, where possible, materials.
- ~~5. Chemical or physical treatments are undertaken using the gentlest means possible. Treatments that cause damage to historic materials are not used.~~
- ~~6.5.~~ Archeological resources are protected and preserved in place. If such resources must be disturbed, mitigation measures are undertaken.
- ~~7.6.~~ The proposed project is consistent with the General Plan, any applicable Specific Plan, and the Zoning Code, and the California Environmental Quality Act (CEQA).

**~~I.J.~~ Conditions of Approval.** The Planning Commission may attach conditions of approval to a ~~certificate of appropriateness~~historic alteration permit to achieve consistency with the General Plan, Local Coastal Program, Zoning Code, and any applicable specific plan or area plan adopted by the City Council.

**~~J.K.~~ Appeals.** Decisions on ~~certificate of appropriateness~~historic alteration permit may be appealed as described in Chapter 17.152 (Appeals).

#### ~~17.84.070~~ **Historic Preservation Incentives**

**~~A. Mills Act Agreement.~~** ~~Upon request of the owner of a Historic Landmark~~Designated Historic Resource, ~~the City Council may elect to enter into a Mills Act Agreement with the owner. See Government Code Section 50280 et seq. The Mills Act Agreement shall run with the land and be binding upon subsequent owners of the Historic Landmark~~Designated Historic Resource. ~~If the City Council elects to enter into a Mills~~

~~Act Agreement, the City shall file the Mills Act Agreement for recording with the County Recorder.~~

- ~~**B. California Historical Building Code.** The California Historical Building Code (Title 24, Part 8) shall apply to all properties designated as Historic Landmark Designated Historic Resources to facilitate the preservation and continuing use of the building while providing reasonable safety for the building's occupants and access for persons with disabilities.~~
- ~~**C. Grant or Loan Priority.** The City shall give the highest priority to Historic Landmark Designated Historic Resources when distributing grants or loans whose purpose is historic preservation.~~
- ~~**D. Permitting Fees.** The City Council may shall waive application and review fees for any permit required for development projects that preserve, retain, and rehabilitate involving the substantial preservation or rehabilitation of a historic resource structure. Permit fees shall be waived only for significant rehabilitations of noteworthy historic structures, not for remodels or additions to older homes that would not substantially advance the City's historic preservation goals.~~
- ~~**E. Modifications to Development Standards.** The City Council may approve modifications to development standards in the applicable zoning district, such as parking and setbacks, if the modification is necessary to allow for the preservation, rehabilitation, or restoration of a historic resource.~~

#### 17.84.080 Demolition of Historic Resources

- A. Permit Required.** The demolition of a historic resource requires approval of a Historic Resource Demolition Permit.
- B. Review Authority.**
  - 1. The Planning Commission takes action on Historic Resource Demolition Permit applications to demolish a Potential Historic Resource.
  - 1.2. The Planning Commission recommends and the City Council takes action on Historic Resource Demolition Permits applications to demolish a ~~Historic Landmark~~ Designated Historic Resource.
  - ~~2. The Planning Commission takes action on Historic Resource Demolition Permit applications to demolish a structure on the Historic Structures List.~~
- C. Application Submittal and Review.** Applications for a Historic Resource Demolition Permit shall be filed and reviewed in compliance with Chapter 17.112 (Permit Application and Review). The application shall include the information and materials required by the Community Development Department together with all required application fees to the satisfaction of the CDD or Planning Commission. The City may require third-party review of these materials at the applicant's expense. It is the responsibility of the applicant



to provide evidence in support of the findings required by Section 17.84.0760.15 (Findings for Approval).

- D. Planning Commission Recommendation.** For Historic Resource Demolition Permit applications to demolish a ~~Historic Landmark~~ Designated Historic Resource, the Planning Commission shall provide a recommendation to the City Council on a Historic Resource Demolition Permit at a noticed public hearing in compliance with Chapter 17.148 (Public Notice and Hearings). The Planning Commission shall base its recommendation on the findings specified in Paragraph F (Findings for approval) below.
- E. Public Notice and Hearing.** The review authority shall review and act on a Historic Resource Demolition Permit at a noticed public hearing in compliance with Chapter 17.148 (Public Notice and Hearings).
- F. Findings for Approval.** To approve a Historic Resource Demolition Permit, the review authority shall make one or more of the following findings:
1. The structure must be demolished because it presents an imminent hazard to public health and safety as determined by a licensed structural engineer.
  2. The structure proposed for demolition is not structurally sound despite evidence of the applicant's efforts to rehabilitate and properly maintain the structure.
  3. The rehabilitation or reuse of the structure is economically infeasible. Economic infeasibility shall be demonstrated by preparing actual project costs and by comparing the estimated market value of the property in its current condition, after rehabilitation and after demolition.
  4. There exist no feasible alternative use of the structure that can earn a reasonable economic return.
- G. Limitations on Findings of Economic Hardship.** The review authority may not approve a Historic Resource Demolition Permit if an economic hardship was caused by any of the following:
1. Willful or negligent acts by the applicant.
  2. Purchasing the property for substantially more than market value.
  3. Failure to perform normal maintenance and repairs.
  4. Failure to diligently solicit and retain tenants.
  5. Failure to prescribe a rental amount which is reasonable for the current market.
  6. Failure to provide normal tenant improvements.
- H. Post-Decision Procedures.** Post-decision procedures and requirements in Chapter 17.156 (Post-Decision Procedures) shall apply to Historic Resource Demolition Permit.

### **17.84.090 Historic Preservation Incentives**

- A. Mills Act Agreement.** Upon request of the owner of a Designated Historic Resource, the City Council may elect to enter into a Mills Act Agreement with the owner. See Government Code Section 50280 et seq. The Mills Act Agreement shall run with the land and be binding upon subsequent owners of the Designated Historic Resource. If the City Council elects to enter into a Mills Act Agreement, the City shall file the Mills Act Agreement for recording with the County Recorder.
- B. California Historical Building Code.** The California Historical Building Code (Title 24, Part 8) shall apply to all Designated Historic Resources to facilitate the preservation and continuing use of the building while providing reasonable safety for the building's occupants and access for persons with disabilities.
- C. Grant or Loan Priority.** The City shall give the highest priority to Designated Historic Resources when distributing grants or loans whose purpose is historic preservation.
- D. Permitting Fees.** The City Council shall waive application and review fees for permit required for development projects that preserve, retain, and rehabilitate a historic structure. Permit fees shall be waived only for significant rehabilitations of noteworthy historic structures, not for remodels or additions to older homes that would not substantially advance the City's historic preservation goals.
- E. Modifications to Development Standards.** The City Council may approve modifications to development standards in the applicable zoning district, such as parking and setbacks, if the modification is necessary to allow for the preservation, rehabilitation, or restoration of a historic resource.



## Chapter 17.88 – INCENTIVES FOR COMMUNITY BENEFITS

### Sections:

17.88.010	Purpose
17.88.020	Incentives Restricted to Added Benefits
17.88.030	Eligibility
17.88.040	Allowable Benefits
17.88.050	Available Incentives
17.88.060	Relationship to State Density Bonus Law
17.88.070	Application Submittal and Review
17.88.080	Findings
17.88.090	Post-Decision Procedures

**Note:** This chapter is new to implement General Plan policies that allow for increased FAR and height for certain projects on 41<sup>st</sup> Avenue and the Village Hotel.

### 17.88.010 Purpose

This chapter establishes incentives for applicants to locate and design development projects in a manner that provides substantial benefits to the community. These incentives are intended to facilitate the redevelopment of underutilized properties along 41<sup>st</sup> Avenue consistent with the vision for the corridor described in the General Plan and to encourage high the development of a new hotel in the Village as called for by the General Plan.

### 17.88.020 Incentives Restricted to Added Benefits

The City may grant incentives only when the community benefits or amenities offered are not otherwise required by the Zoning Code or any other provision of local, ~~s~~State, or federal law. Community benefits or amenities must significantly advance General Plan goals and/or incorporate a project feature that substantially exceeds the City's minimum requirements.

### 17.88.030 Eligibility

**A. Eligibility for Incentive.** The City may grant incentives for the following projects:

1. As shown in Figure 17.88-1, projects in the Regional Commercial (C-R) and Community Commercial (C-C) zoning districts that:
  - a. Front 41<sup>st</sup> Avenue or the 41st Avenue/Capitola Road intersection, and/or
  - b. Are located on the Capitola Mall site.
2. A hotel on the former Capitola Theater site (APN 035-262-04) in the Mixed Use Village zoning district.

**B. Setback Required – 41<sup>st</sup> Avenue.** Structures on properties fronting the east side of 41<sup>st</sup> Avenue must be set back a minimum of 100 feet from the property line abutting a residential property.

## ~~17.88.030~~17.88.040 Allowable Benefits

~~The City may grant incentives for projects fronting 41<sup>st</sup> Avenue or the 41<sup>st</sup> Avenue/Capitola Road intersection in the Regional Commercial (C-R) and Community Commercial (C-C) zoning districts that provide one or more of the following community benefits:~~

A. **All Eligible Projects.** The City may grant incentives to all eligible projects as identified in Section 17.88.030 (Eligibility) that provide one or more of the following community benefits. The public benefit provided shall be of sufficient value as determined by the Planning Commission to justify deviation from the standards of the zoning district that currently applies to the property.

1. **Public Open Space.** Public plazas, courtyards, and other public gathering places that provide opportunities for people to informally meet and gather. Open space must be accessible to the general public at all times. Provision must be made for ongoing operation and maintenance in perpetuity. The public space must either exceed the City's minimum requirement for required open space and/or include quality improvements to the public realm to create an exceptional experience.
2. **Public Infrastructure.** Improvements to streets, sidewalks, curbs, gutters, sanitary and storm sewers, street trees, lighting, and other public infrastructure beyond the minimum required by the City or other public agency.
3. **Pedestrian and Bicycle Facilities.** New or improved pedestrian and bicycle pathways that enhance the property and connectivity to the surrounding neighborhood. Improved walkways and paths within properties, enhanced connections for bicyclists and pedestrians between properties, and new connections to the Rail Trail.
4. **Transportation Options.** Increased transportation options for residents and visitors to walk, bike, and take public transit to destinations and reduce greenhouse gas emissions.
- 3.5. **Historic Resources.** Preservation, restoration, or rehabilitation of a historic resource.
6. **Public Parking Structure.** Public parking structure or lot that provides parking spaces in excess of the required number of parking spaces for use by the surrounding commercial district. Excess parking provided as part of a Village hotel may not be located on the hotel site and must be located outside of the Mixed Use Village zoning district.
4. ~~Structured parking made permanently available for public use.~~
- 5.7. **Green Building.** Green building and sustainable development features that ~~achieve or~~ exceed the City's green building award status.
- 6.8. **Public Art.** Public art that exceeds the City's minimum public art requirement and is placed in a prominent and publicly accessible location.

~~7.9. **Job Creation.** New employment or expanded business uses that increase the supply of jobs available to Capitola residents of all income levels.~~

10. **Other Community Benefits.** Other community benefits not listed above as proposed by the applicant that are significant and substantially beyond normal requirements.

**B. 41<sup>st</sup> Avenue/Capitola Road Projects.** In addition to the community benefits in Subsection A above, the City may grant incentives to eligible projects fronting 41<sup>st</sup> Avenue or the 41<sup>st</sup> Avenue/Capitola Road intersection or on the Capitola Mall site that provide one or more of the following community benefits:

~~8.1.~~ **Capitola Mall Block Pattern.** Subdivision of the existing Capitola Mall property into smaller blocks with new intersecting interior streets. May include the extension of 40<sup>th</sup> Avenue south into the Mall property to form a new pedestrian-friendly private interior street.

~~9.2.~~ **Surface Parking Lot Redevelopment.** Redevelopment of existing surface parking lots fronting 41<sup>st</sup> Avenue and Capitola Road ~~while introducing <sup>th</sup>~~ new sidewalk-oriented commercial ~~uses~~ buildings that place commercial uses along the street frontage.

~~10.3.~~ **Transit Center.** Substantial infrastructure improvements to the transit center on the Capitola Mall property that are integrated with a possible future shuttle system in Capitola. The transit center may be moved to an alternative location consistent with the operational requirements of Santa Cruz Metro.

~~11.4.~~ **Affordable Housing.** Affordable housing that meets the income restrictions applicable in the Affordable Housing (-AH) overlay zone.

#### ~~17.88.040~~ 17.88.050 Available Incentives

**A. 41<sup>st</sup> Avenue/Capitola Road Projects. Incentives.** The City may grant the following incentives to ~~Aan~~ proposed eligible project fronting 41<sup>st</sup> Avenue or the 41<sup>st</sup> Avenue/Capitola Road intersection or on the Capitola Mall site ~~in the Regional Commercial (C-R) or Community Commercial (C-C) zoning district providing benefits is eligible for the following incentives:~~

1. An increase in the maximum permitted floor area ratio (FAR) to 2.0.

2. An increase in the maximum permitted building height to 50 feet.

**B. Village Hotel.** The City may grant the following incentives to a proposed hotel on the former Capitola Theater site (APN 035-262-04):

1. An increase in the maximum permitted floor area ratio (FAR) to 3.0.

~~Maximum FAR. The City Council may allow a maximum FAR of 3.0 for a proposed hotel on the Capitola Theater site.~~

~~2. Height. The City Council may allow an exception to the 27-foot height limit for a proposed hotel on the Capitola Theater site. An increase to the maximum permitted building height provided that:~~

~~a. The maximum height of the hotel remains below the elevation of the bluff behind the hotel; and~~

~~—The bluff behind the hotel remains visible from the Capitola wharf as a green edge with existing mature trees maintained on site.~~

~~a.b.~~

~~**B. Setback Requirement.** An increase in the maximum permitted FAR or height is permitted on the east side of 41st Avenue only if structures are set back a minimum of 100 feet from the property line abutting a residential property.~~

#### ~~17.88.050~~**17.88.060 Relationship to State Density Bonus Law**

The incentives allowed by this section are in addition to any development incentive required by Section 65915 of the California Government Code.

#### ~~17.88.060~~**17.88.070 Application Submittal and Review**

- A. **Request Submittal.** A request for an incentive in exchange for benefits shall be submitted concurrently with an application for the discretionary permits required for the project by the Zoning Code. Applications shall be accompanied by the following information:
  1. A description of the proposed amenities and how they will benefit the community.
  2. All information needed by the City Council to make the required findings described in Section 17.88.080 (Finding) below, including a pro forma analysis demonstrating that the benefit of the proposed amenities to the community is commensurate with the economic value of the requested incentives.
- B. **Conceptual Review.** Prior to City action on a request for an incentive, the request shall be considered by the Planning Commission and City Council through the Conceptual Review process as described in Chapter 17.144 (Conceptual Review). Conceptual Review provides the applicant with non-binding input from the City Council and Planning Commission as to whether the request for incentives is worthy of consideration.
- C. **Planning Commission Recommendation.** Following Conceptual Review, ~~the~~ Planning Commission shall provide a recommendation to the City Council on the proposed project and requested incentives at a noticed public hearing in compliance with Chapter 17.148 (Public Notice and Hearings).

**D. City Council Action.** After receiving the Planning Commission's recommendation, the City Council shall review and act on the ~~proposed project and~~ requested incentives at a noticed public hearing in compliance with Chapter 17.148 (Public Notice and Hearings). The City Council shall also review and act on other permits required for the project requesting incentives.

~~D. Preliminary Input.~~ At any point prior to a final decision on a proposed project, an applicant may seek

#### ~~17.88.070 Public Notice and Hearing~~

~~A. Planning Commission Recommendation:~~

~~B. City Council Action:~~

#### 17.88.080 Findings

**A. All Eligible Projects.** The City Council may approve the requested incentives for all eligible projects only if the following findings can be made in addition to the findings required for any other discretionary permit required by the Zoning Code:

1. The proposed amenities will provide a substantial benefit to the community and advance the goals of the General Plan.
2. There are adequate public services and infrastructure to accommodate the increased development potential provided by the incentive.
- ~~3. The benefit of the proposed amenities to the community is commensurate with the economic value of the requested incentive~~
- ~~4. The public benefit exceeds the benefits required by the zoning code or any other provisions of local, state, or federal law.~~
- ~~5. The project minimizes adverse impacts to neighboring properties to the greatest extent possible.~~

**B. Village Hotel.** In addition to the findings in Subsection A above, the City Council may approve the requested incentives for a proposed hotel on the former Capitola Theater site only if the following findings can be made:

- ~~3.1.~~ The design of the hotel respects the scale and character of neighboring structures and enhances Capitola's unique sense of place.
- ~~4. The additional height and/or FAR allows for a superior project with substantial community benefit.~~
- ~~5.2.~~ The hotel will contribute to the economic vitality of the Village and support an active, attractive, and engaging pedestrian environment.
- ~~6.3.~~ The hotel design minimizes impacts to public views of the beach and Village from vantage points outside of the Village.

~~7.4.~~ Parking for the hotel is provided in a way that minimizes vehicle traffic in the Village and strengthens the Village as a pedestrian-oriented destination.

~~8.~~ ~~The project is designed to minimize adverse impacts to neighboring properties to the greatest extent possible.~~

~~9.~~

#### **17.88.090 \_\_\_\_\_ Post-Decision Procedures**

Post-decision procedures and requirements in Chapter 17.156 (Post-Decision Procedures) shall apply to decisions on incentives for community benefits.

## Chapter 17.92 – NONCONFORMING PARCELS, USES, AND STRUCTURES

### Sections:

- 17.92.010 Purpose
- 17.92.020 Applicability
- 17.92.030 General
- 17.92.040 Nonconforming Parcels
- 17.92.050 Nonconforming Use of Land
- 17.92.060 Nonconforming Use of Structures
- 17.92.070 Nonconforming Multi-Family Uses in the R-1 Zoning District
- 17.92.080 Nonconforming Structures
- 17.92.090 Findings

### 17.92.010 Purpose

This chapter establishes regulations for nonconforming parcels, uses and structures. These regulations are intended to:

- A. Allow for the development and use of legal nonconforming parcels.
- B. Ensure that nonconforming uses and structures do not adversely impact neighboring properties.
- C. Allow for the limited enlargement or intensification of nonconforming uses and structures.
- D. Allow for limited repairs and maintenance to nonconforming structures.
- ~~D.E.~~ Allow for the replication of detached single-family homes to support improvements to the City's housing stock while maintaining Capitola's unique coastal village character.
- ~~E.A. Allow for limited repairs and maintenance to nonconforming structures.~~
- F. Provide for the elimination of nonconforming uses as appropriate due to abandonment, obsolescence, and destruction.

### 17.92.020 Applicability

This chapter applies to existing parcels, uses, and structures that do not conform to the regulations of the zoning district in which they are located.

### 17.92.030 General

- A. **Continuation.** A nonconforming parcel, use, or structure may be continued if it was legally established in compliance with all applicable regulations in effect at the time it was established.

- B. Legally Established Defined.** To be considered legally established, a legal nonconforming parcel, use, or structure shall have been physically constructed or in existence, not merely approved by the City. Conditional Use Permits, Variances, Building Permits, or other approvals not exercised within the required time do not establish the right to a legal nonconformity.
- C. Burdon of Proof.** Any person asserting a right to a nonconforming parcel, use or structure has the burden of proof to demonstrate that the nonconformity was legally established.

#### 17.92.040 Nonconforming Parcels

- A. Development Permitted.** A legally established parcel with nonconforming dimensions (e.g., parcel width and depth) is permitted all development rights of the applicable zoning district.
- B. Conformance with Standards.** New development on legal nonconforming parcels shall comply with all setback, building coverage, parking, and other standards of the applicable zoning district.

#### 17.92.050 Nonconforming Use of Land

- A. Continuation Permitted.** A nonconforming use of land conducted outside of a structure may continue so long as:
1. The nonconforming use is not enlarged, increased, or extended to occupy a greater area of land; and
  2. The nonconforming use is not moved in whole or in part to any other portion of the parcel.
- B. Cessation of Use.** If any such nonconforming use of land ceases for a period of more than 1890 consecutive days, any subsequent use of such land shall conform to the regulations of the applicable zoning district. For the purpose of this section, a use is considered ceased if:
1. The use is not present on the site;
  2. For uses that serve customers (e.g., restaurants), the use no longer serves customers; and/or
  3. For uses with employees, no employees (including the owner) are present on the site.

#### 17.92.060 Nonconforming Use of Structures

- A. Change in Ownership, Tenancy, or Management.** A change in ownership, tenancy, or management of a nonconforming use shall not affect its legal nonconforming status.



- B. Resuming a Nonconforming Use.** A nonconforming use changed to a conforming use shall not return to a nonconforming use.
- C. Replacement of a Nonconforming Use.** A nonconforming use may not be replaced by another nonconforming use.
- D. Intensification of Use.**
  - 1. The enlargement of a structure or parcel occupied by a nonconforming use, or the intensification in any way of the operation of a nonconforming use, requires the approval of a Conditional Use Permit.
  - 2. To approve a proposed intensification to a nonconforming use, the Planning Commission shall make all Conditional Use Permit findings (Chapter 17.124) in addition to the findings in Section 17.92.080 (Findings).
  - 3. **Discontinuation of Use.** A nonconforming use discontinued for 90 consecutive days shall not be reestablished and may be replaced only by a conforming use.
- E. Nonconforming Multi-Family Uses.** Nonconforming multi-family uses in the Residential Single Family (R-1) zoning district shall comply Section 17.92.070 (Nonconforming Multi-Family Uses).

#### **17.92.070 Nonconforming Multi-Family Uses in the R-1 Zoning District**

This section applies to multi-family uses that are nonconforming due to their location in the Residential Single Family (R-1) zoning district

- A. Amortization.** A nonconforming multi-family use in the R-1 zoning district must be discontinued on June 26, 2019 or 50 years from the date the use first became nonconforming, whichever is later, except as provided in subsections B and C below.
- B. Amortization Extensions.**
  - 1. An owner of a nonconforming multi-family use may apply to the City Council for an extension to the 50-year amortization requirement in Section A above.
  - 2. The City Council may grant an extension of up to 25 years upon finding that:
    - a. The appearance, condition and management of the property is such that the property is not greatly detrimental to the single-family residential character of the neighborhood in which it is located;
    - b. The extension is necessary in order to prevent a major economic loss to the property owner and to lessen deterioration; and
    - c. All reasonable conditions have been imposed for the purpose of repairing dilapidation and bringing, or keeping, the property up to neighborhood standards.
  - 3. The multi-family use must be discontinued upon completion of the extended amortization period granted by the City Council. In such cases, the property may

continue as a residential use only if converted to a single-family dwelling. A property may not apply for another extension upon the completion of the amortization period.



**Note:** Incentives for property improvement in Subsection C below are new.

### C. Incentives for Property Improvement.

1. **Incentive Program.** To encourage upgrades and improvements to non-conforming multi-family uses in the R-1 zoning district, the City Council may grant permanent legal status to properties that participate in the City's nonconforming multi-family improvement incentive program. Properties that participate in the incentive program are exempt from the amortization requirement established in Sections A and B above.
2. **Submittal Requirements.** To participate in the incentive program, a property owner shall prepare and submit to the City a property improvement plan that contains the following:
  - a. A general description of the property, including property ownership, current and prior uses on the property, history of property improvements and maintenance, and aspects of the property that do not comply with current zoning regulations.
  - b. Proposed improvements to bring the property into greater compliance with development standards required by the Zoning Code, including parking and landscaping requirements. These improvements may include reduction of the number of units on the property.
  - c. A description of any neighborhood compatibility concerns associated with the property, including parking, noise, property maintenance, and refuse and recycling storage issues.
  - d. Proposed property improvement and maintenance measures to address any neighborhood compatibility concerns.
  - e. Documentation of outreach to neighbors to gather information about neighborhood compatibility concerns and possible methods to address these concerns.
3. **Measures to Compensate for Impacts.** A property owner may also propose additional measures that would provide a ~~community-neighborhood~~ benefit to compensate for impacts from the nonconforming use that cannot be fully mitigated. For example, a property owner may propose reducing the number of residential units in a building, providing shared parking, screening trash facilities, improving building and site design, adding or upgrading landscaping, providing units as deed-restricted affordable housing, or installing green building upgrades beyond the minimum required by the City or other public agency.

4. **City Review.** The Community Development Director, in consultation with the Public Works Director, shall review the property improvement plan and determine if the plan correctly identifies issues associated with the property and adequately proposes improvements to address these issues. The Community Development Director shall forward to the Planning Commission and City Council a recommendation on the adequacy of the Plan.
5. **Property Improvement Agreement and Schedule.** The property improvement plan shall identify a realistic schedule to complete all proposed improvements within 2 years of City Council approval. The property owner shall enter into a property improvement agreement with the City agreeing to complete all proposed improvements within this established schedule.
6. **Findings.** At a noticed public hearing, the City Council may grant legal nonconforming status to a property upon finding that:
  - a. The property improvement plan, when implemented, will adequately address any neighborhood compatibility concerns previously associated with the property.
  - b. The property improvement plan incorporates adequate monitoring and maintenance provisions to ensure that neighborhood compatibility issues will not reoccur in the future.
  - c. The location and size of the site is suitable and appropriate for a multi-family use.
  - d. The property as improved will feature high quality design elements that complement the aesthetic qualities of the neighborhood.
  - e. The property will not produce unreasonable privacy, noise, light, and air impacts on neighboring properties.
  - f. Sufficient off-street parking is provided to accommodate parking needs of residents and minimize parking impacts on neighboring properties. Vehicles will not be parked in a manner that projects into adjacent sidewalks, streets, or otherwise interferes with vehicle and pedestrian circulation adjacent to the site.
  - g. Refuse and recycling storage facilities are provided on-site and screened from view from neighboring properties and the street.
  - h. The granting of legal status will not result in an excessive concentration of multi-family uses in the immediate vicinity of the property.
  - i. Community benefits, if proposed, sufficiently compensate for impacts from the non-conforming use that cannot fully mitigated.
7. **Revocation.** The City may at any time revoke the legal status of the property if the property violates the improvement and maintenance agreement. Revocation shall occur in a manner consistent with Section 17.156.110 (Permit Revocation).

## 17.92.080 Nonconforming Structures

This section identifies allowed modifications to nonconforming structures, summarized in Table 17.92-1.

**TABLE 17.92-1: ALLOWED MODIFICATIONS TO NONCONFORMING STRUCTURES**

Project Affecting a Nonconforming Structure	Permit Required [1]
Nonstructural repairs, maintenance, and interior alterations	None
Structural repairs, modifications, and additions that do not alter or affect the nonconforming aspect of the structure	None
Structural repairs, modifications, and additions that alter or affect the nonconforming aspect of the structure	<del>Conditional Use</del> Design Permit
Structural repairs, modifications, and additions that increase or exacerbate the nonconforming aspect of the structure	Variance
Replication of a single-family dwelling per 17.92.070.D	<del>Conditional Use</del> Design Permit
Recreation of an involuntarily damaged or destroyed structure	None

Notes:

[1] The proposed project may require permits and approvals for other reasons not related to its nonconforming status. For example, additions or enlargements to a single-family dwelling often requires a Design Permit.

### A. Alterations Permitted By Right.

1. Maintenance, nonstructural repairs, and nonstructural interior alterations to any portion of a nonconforming structure are permitted if the changes and improvements do not enlarge or extend the structure.
2. Structural modifications to a nonconforming structure that do not alter or affect the nonconforming aspect of the structure are permitted. For example, an addition to a structure with a non-conforming setback is permitted if no structural changes are made to the portion of the structure projecting into the required setback, and if the addition complies with all setback, height, floor area ratio, and other applicable development standards.

### B. Alterations and Additions Requiring a ~~Conditional Use~~Design Permit.

1. Structural repairs and improvements that affect the nonconforming aspect of a nonconforming structure are allowed with a ~~Conditional Use~~Design Permit if the improvement does not increase or exacerbate the nonconformity. For example, structural repairs to a building wall within a required setback are permitted with a ~~Conditional Use~~Design Permit if the wall is not moved closer to the property line and the length of the wall within the required setback is not increased.

2. The Planning Commission may approve an alteration or addition to a nonconforming structure that renovates, reconstructs, or replicates the nonconforming aspect of the structure with a Design Permit. The addition may not increase or exacerbate the nonconformity and may not exceed 50 percent of the floor area of the existing structure.

2.3. To approve such ~~an~~ alterations and additions, the Planning Commission shall make all ~~Conditional Use~~ Design Permit findings (Chapter 17.1204) in addition to the findings in Section 17.92.090 (Findings).

### **C. Substantial Demolition.**



**Note:** ~~Definition of a substantial demolition based on percent of building material removed replaces existing definition based on value of project in Section 17.72.070 of the existing Zoning Code.~~

1. ~~If a nonconforming structure is substantially demolished as part of an alteration or addition, the structure shall be brought into full compliance with the requirements of the Zoning Code (i.e., legal nonconforming status shall be lost). Replicated single-family dwellings (Section D below) are exempt from this requirement.~~
2. ~~A “substantial demolition” means the removal or replacement of:~~
  - a. ~~50 percent or more of the lineal footage of existing interior and exterior walls;~~
  - or
  - b. ~~50 percent or more of the area of existing floor, ceilings, and roof structures.~~
3. ~~Determination of a substantial demolition shall include all repairs, alterations, and additions cumulatively made to the property over the preceding 5 years.~~

### **D.C. Replication Reconstruction of Single-Family Dwellings.**



**Note:** Ability to ~~replicate-reconstruct~~ nonconforming single-family dwellings in this section is new.

1. A nonconforming single-family dwelling may be ~~replicated-reconstructed~~ with the approval of a ~~Conditional Use~~ Design Permit. This provision is intended to allow for improvements to housing in Capitola in a manner that maintains the historic coastal village character of residential neighborhoods.
2. ~~“Reconstruction~~ **Replication** ~~” as used in this subsection means the replacement of a demolished structure which recreates the original building footprint, mass, floor area, height, and roof lines. Deviation from existing design details such as the arrangement of doors and windows, architectural design, materials, and color may be permitted. and arrangement of doors, windows, roof lines, and significant architectural features of the demolished structure to the greatest extent possible. Exact reconstruction replication may not be possible due to the unavailability of matching materials and/or the necessity to meet current Building Code requirements.~~

3. A non-conforming single-family dwelling is not eligible for reconstruction ~~replication~~ if the mass and floor area of the existing home can be reconfigured on the parcel in a manner consistent with the development standards of the applicable zoning district. Reconstruction ~~Replication~~ provisions are intended to apply only to homes on constrained parcels where compliance with applicable development standards is not feasible.
4. Deviations from the original building design that would reduce a nonconformity are allowed, and encouraged in cases where the deviation does not adversely impact the architectural integrity of the home.
5. To approve such a reconstruction ~~replication~~, the Planning Commission shall make all Conditional Use ~~Design Permit findings (Chapter 17.1204) in addition to the findings in Section 17.92.0980 (Findings), and must find that the reconstruction contributes to the preservation of Capitola's coastal village character.~~
6. No additions or modifications that would increase the mass, floor area or height of a replicated nonconforming single-family dwellings are permitted for up to 10 years following approval of the reconstructed ~~replicated~~ home.

**E.D. Involuntary Damage or Destruction.**

1. Nonconforming structures damaged or destroyed by earthquake, fire, flood, or other calamity may be repaired or reconstructed provided that the nonconforming aspects of the structure are not increased or exacerbated.
2. "Reconstructed" means rebuilding a damaged or destroyed structure in a manner similar but not identical to the original structure. A reconstructed structure generally recreates the original building footprint, mass, and height, but may deviate from design details such as architectural design and the arrangement of doors, windows, and rooflines.
3. The repair or reconstruction of a nonconforming structure shall begin within one year and shall be completed within three years. The Community Development Director may approve an extension of two additional years to complete reconstruction of the demolished structure if the delay was caused by circumstances over which the applicant has no fault or control.

**F.E. Moved Structures.** A nonconforming structure that is moved to a new location shall conform to all applicable standards of the applicable zoning district.

**17.92.090 Findings**

**Note:** Findings for modifications to a nonconforming structure in this section are new.

The Planning Commission may approve a Conditional Use ~~Permit~~ Design Permit for projects that alter or affect the nonconforming aspect of a structure and for the replication of a



single-family dwelling if all of the following findings can be made in addition to the findings in Chapter 17.1204 (~~Use-Design~~ Permits):

- A. Available evidence indicates that the nonconforming use or structure was legally established.
- B. The nonconforming use or structure has not resulted in a notable negative impact or nuisance on neighboring properties or to the surrounding area.
- C. The nonconforming use or structure is compatible with the general character of the surrounding area.
- D. The proposed action is consistent with the purpose and intent of the applicable zoning district.



## Chapter 17.96 – SUPPLEMENTAL STANDARDS

### Sections:

- 17.96.010 Purpose
- 17.96.020 Animal Keeping
- 17.96.030 Emergency Shelters
- 17.96.040 Home Occupations
- 17.96.050 Intersection Sight Distance
- 17.96.060 Large Commercial Land Uses
- 17.96.070 Large Home Day Care
- 17.96.080 Large Residential Care Facilities
- 17.96.090 Offshore Oil Development Support Facilities
- 17.96.100 Permanent Outdoor Displays
- 17.96.110 Outdoor Lighting
- 17.96.120 Placement of Underground Utilities
- 17.96.130 Recycling Collection Facilities
- ~~17.96.140 Residential Mixed Use Development in Commercial Zoning Districts~~
- 17.96.1~~45~~<sup>50</sup> Self-Storage Facilities
- 17.96.1~~56~~<sup>60</sup> Solar Energy Systems
- 17.96.1~~67~~<sup>70</sup> Soquel Creek Pathway, ~~Bulkheads, and Decks~~
- 17.96.1~~78~~<sup>80</sup> Temporary Sidewalk Dining
- 17.96.1~~89~~<sup>90</sup> Temporary Uses and Structures
- ~~17.96.200 Unattended Donation Boxes~~

### 17.96.010 Purpose

This chapter establishes supplemental standards for land uses, activities, and development that apply in all zoning districts.

### 17.96.020 Animal Keeping



**Note:** Animal keeping standards in this section remove limitations on the number of permitted indoor domestic pets in existing Zoning Code Section 17.82.060. Subsections D (Honeybees) and E (Prohibited Animals) are new.

**A. General Standards.** The following standards apply to the keeping of all animals in Capitola.

1. **Public Health and Safety.** It shall be unlawful and shall constitute a nuisance to keep any animal that poses a threat to public health or safety.
2. **Animal Noise.** In addition to those in Municipal Code Chapter 9.12 (Noises), no animal may disturb neighbors with its noise between sunset and one-half hour after sunrise.



3. **Sanitation.** It shall be unlawful and shall constitute a nuisance for any person to keep animals in an unsanitary manner or produce obnoxious odors. All debris, refuse, manure, urine, food waste, or other animal byproduct shall be removed from all the premises every day or more often as necessary.

## **B. Household Pets.**

1. **Compliance with General Standards.** —The keeping of dogs, cats, domesticated birds, rabbits, rodents, reptiles and amphibians, potbelly pigs less than 150 pounds, and other household pets is permitted provided they comply with Paragraph A above.

**B.2. Maximum Number.** A maximum of four of each type of household pet with a maximum of eight pets total is permitted in a single dwelling unit.

## **C. Chickens.**

1. **Permitted Location.** Keeping of chickens is permitted only on properties of 5,000 square feet or more occupied by a single-family dwelling.

1.—

2. **Prohibitions on Roosters.** Only hens are permitted pursuant to this chapter. Roosters are prohibited.
3. **Number of Chickens.** A maximum of four chickens are permitted on a single property.
4. **Enclosure Requirement.** Chickens shall be kept in a coop which is sufficient to contain chickens.

### **5. Location of Coops.**

a. ——Chicken coops must be located behind the primary structure on the lot.

5.b. Chicken coops shall—may not be located within a required front and side setback area or closer than 20 feet to dwelling units on adjacent properties.

## **D. Honeybees.**

1. **Permitted Location.** Keeping of beehives is permitted only on properties occupied by a single-family dwelling.
2. **Minimum Lot Size and Number of Hives.** A maximum of one beehive is permitted on properties of at least 5,000 square feet.
3. **Location of Beehives.** Beehives shall be located behind the primary structure on the property. Beehives shall not be located closer than 20 feet to dwellings on adjacent properties or 5 feet from a property line.

## **E. Prohibited Animals.** Keeping the following animals is prohibited:

1. Roosters, fowl other than chickens and ducks, goats, pigs other than potbelly pigs, and other livestock.

2. Wild animals as defined in Section 2118 of the California Fish and Game Code, except when authorized by the State Department of Fish and Game under Fish and Game Code Section 2150 et seq.

### 17.96.030 Emergency Shelters

Emergency shelters will comply with the following standards:

- A. Lighting.** Adequate external lighting shall be provided for security purposes. The lighting shall be stationary, directed away from adjacent properties and public rights-of-way, and of an intensity compatible with the neighborhood.
- B. Physical Characteristics.** Emergency shelters shall comply with applicable State and local housing, building, and fire code requirements.
- C. Security.** Facilities shall have on-site security during hours of operation. Parking and outdoor facilities shall be designed to provide security for residents, visitors and employees.
- D. Laundry Facilities.** Facilities shall provide laundry facilities or services adequate for the number of residents.
- E. Common Facilities.** Facilities shall contain amenities appropriate to the population to be served to include the following:
  1. Central cooking and dining room.
  2. Recreation room.
  3. Counseling services.
  4. Child care facilities.
  5. Other support services.
- F. Outdoor Activity.** For the purpose of noise abatement, organized outdoor activities may only be conducted between the hours of eight a.m. and ten p.m.
- G. Refuse.** Emergency shelters shall provide a refuse storage area that is in accordance with city requirements for accessory refuse structures. The storage area shall accommodate a standard-sized trash bin adequate for use on the parcel, or other enclosures as approved by the Community Development Director. The refuse enclosure shall be accessible to refuse collection vehicles.
- H. Emergency Shelter Provider.** The agency or organization operating the emergency shelter shall comply with the following requirements:
  1. Temporary shelter shall be available to residents for no more than six months.
  2. Staff and services shall be provided to assist residents to obtain permanent shelter and income.

3. The provider shall have a written management plan including, as applicable, provisions for staff training, good neighbor policies, security, transportation, client supervision, food services, screening of residents to insure compatibility with services provided at the facility, and for training, counseling, and treatment programs for residents. Such plan shall be submitted to and approved by the planning, inspections, and permitting department prior to operation of the emergency shelter. The plan shall include a floor plan that demonstrated compliance with the physical standards. The operator of each emergency shelter shall annually submit the management plan to the planning, inspections and permitting department with updated information for review and approval. The City Council may establish a fee by resolution, to cover the administrative cost of review of the required management plan.
- I. **Limited Terms of Stay.** The maximum term of staying at an emergency shelter is six months in a consecutive twelve-month period.
- J. **Transportation Plan.** A transportation plan is required.
- K. **Parking.** The emergency shelter shall provide on-site parking at a rate of one space per staff member plus one space per six occupants allowed at the maximum capacity.
- L. **Bicycle Parking.** The shelter shall provide secure bicycle parking at a rate of one space per occupant.
- M. **Development Standards.** An emergency shelter must comply with all development standards in the Industrial (I) zoning district.

#### 17.96.040 Home Occupations

- A. **Required Permit.** An Administrative Permit is required to establish or operate a home occupation.
- B. **Standards.** All home occupations shall comply with the following standards:



**Note:** Size limitation for home occupations in paragraph 1 below is new.

1. **Size.** Home occupations may not occupy more than 25 percent of the floor area of the dwelling unit or 400 square feet, whichever is less.
2. **Sales and Displays.** Products may not be sold onsite directly to customers within a home occupation. Home occupations may not establish window displays of products to attract customers.
3. **Advertising.** No newspaper, radio, or television service shall be used to advertise the location of business; however, contact information, including phone numbers and email address, are allowed on advertisements.
4. **Signs.** One single, non-illuminated, wall-mounted outdoor sign of not more than 1 square foot in area is permitted.

5. **Vehicle Traffic.** A home occupation may not generate vehicle traffic greater than normally associated with a residential use. No excessive pedestrian, automobile, or truck traffic introduced to the neighborhood as a result of the home occupation.
  6. **Deliveries.** Deliveries and pick-ups for home occupations may not interfere with vehicle circulation, and shall occur only between 8:00 a.m. and 8:00 p.m., Monday through Saturday.
  7. **Mechanical Equipment.** Mechanical equipment that is not normally associated with a residential use is prohibited.
  8. **Performance Standards.** Home occupations shall not generate dust, odors, noise, vibration, or electrical interference or fluctuation that is perceptible beyond the property line.
  9. **Hazardous Materials Prohibited.** The storage of flammable, combustible, or explosive materials is prohibited.
  10. **Employees.** Employees of a home occupation shall be limited to the persons residing in the dwelling unit.
  11. **On-Site Client Contact.** No more than one client/customer at the property at one time. Customer or client visits are limited to three per day, or six per day for personal instruction services (e.g., musical instruction or training, art lessons, academic tutoring)
  12. **Outdoor Storage Prohibited.** Goods, equipment, and materials associated with a home occupation shall be stored within an enclosed structure or in a manner that is not visible from the property line.
- C. **Permit Revocation.** An Administrative Permit for a home occupation that violates any of the standards in Paragraph B (Standards) above may be revoked consistent with Section 17.156.010 (Permit Revocation).

#### 17.96.050 Intersection Sight Distance

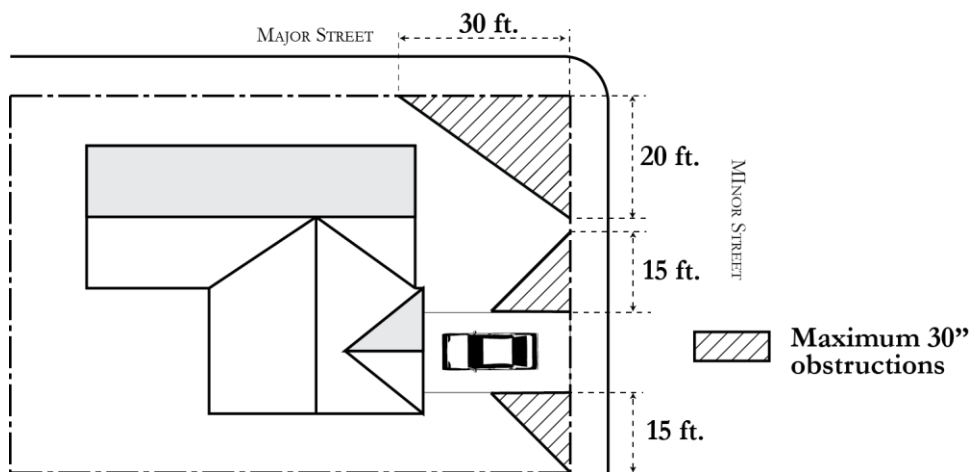
- A. **Vision Triangle Required.** In zoning districts which require a front and street side setback for primary structures, all corner parcels shall provide and maintain a clear vision triangle at the intersection of the streets' right-of-way and adjacent to driveways for the purpose of traffic safety.
- B. **Vision Triangle Defined.**
  1. **Intersections.** The intersection vision triangle shall be the area formed by measuring 30 feet along the major street front property line and 20 feet along the minor street property line from the point of intersection, and diagonally connecting the ends of the two lines. See Figure 17.96-1.

2. **Driveways.** The driveway vision triangle is the area formed by measuring 15 feet along the driveway and the street from the point of intersection, and diagonally connecting the ends of the two lines. See Figure 17.96-1.

**C. Maintenance of Sight Lines.**

1. No structure, vehicle, object, or landscaping over 30 inches in height may be placed within a vision triangle, except as allowed by subsection 2 below.
2. Trees pruned at least 8 feet above the established grade of the curb so as to provide clear view by motor vehicle drivers are permitted within a vision triangle.

**FIGURE 17-96-1: VISION TRIANGLES**



**17.96.060 Large Commercial Land Uses**

**A. Purpose and Applicability.** This section establishes special findings that the Planning Commission must make to approve a Conditional Use Permit for commercial land uses with more than 1220,000 square feet of floor area within one or more buildings. This requirement applies to all proposed new commercial land uses except for:

1. Uses already specifically approved in an applicable Master Conditional Use Permit pursuant to Section 17.124.100 (Master Use Permit); and
- A.2. Uses within a shopping center or mall with a floor area of 300,000 square feet or more.

**Note:** Findings in subsection B below modifies criteria in existing Zoning Code section 17.60.030.D. Definition of large commercial land uses increased from 12,000 sq. ft. to 20,000 sq. ft.

**B. Findings.** To approve a Conditional Use Permit for a commercial land use with 1220,000 square feet or more of floor area, the Planning Commission shall make the following findings in addition to the findings in Section 17.124.070 (Findings for Approvals):

1. Vehicle traffic and parking demand created by the proposed use will not have substantial adverse impacts on properties within the vicinity of the subject property.
2. The structure occupied with the proposed use is compatible with the scale and character of existing structures in the surrounding area.
3. The proposed use is compatible with existing land uses in the surrounding area.
4. The size of the proposed use is similar to the average size of similar uses located in the surrounding area.
5. The use will support the surrounding local economy and attract visitors to the commercial area.

**C. Purpose of Findings.** The purpose of additional findings for large commercial uses is to enable the Planning Commission to ensure that all new uses and development are consistent with the General Plan and compatible with the character of existing neighborhoods and districts. These findings are not intended to involve the City in the normal competition that arises between similar businesses in Capitola.

#### **17.96.070 Large Home Day Care**

As allowed by Health and Safety Code Sections 1597.465 et seq., the City shall approve a large home day care if it complies with the following standards.

- A. Care Provider Occupancy.** The single-family home in which the large home day care is located shall be the principal residence of the care provider. The day care use shall be clearly residential in character and shall be accessory to the use of the property as a residence.
- B. License.** The care provider shall obtain and maintain a license from the State of California Department of Social Services.
- C. Separation.** A large home day care facility within a residential zoning district may not be located within 500 feet of another large day home care.
- D. Yard Requirement.** A large home day care shall either be located within the R-1 zoning district or shall have 75 square feet of outdoor activity space for each child. A large home day care outside the R-1 shall have an outdoor area owned or leased by the applicant and cannot be shared with other property owners unless permission is granted by the joint owners. The City may wave this space requirement if the applicant can demonstrate that there is a public park or other public open area that is in close proximity to the large home day care.
- E. Screening.** A fence or wall shall be located on all property lines or around all outdoor activity areas. The fence or wall shall comply with all applicable standards in Chapter 17.60 (Fences and Walls).

- F. Noise.** Outdoor activities may not occur before 7:00 a.m. or after 8:00 p.m. when the site is located within or adjacent to a residential zoning district.
- G. Parking.** Off-street parking shall be provided as required by Chapter 17.76 (Parking and Loading).
- H. Garage.** The garage shall be utilized for the parking of the property owner's vehicles. Use of the garage for the day care home function, such as for a play area, is not allowed.
- I. Safety Compliance.** The applicant is required to have the home inspected and submit a letter of compliance from the following:
  - 1. **City Building Division.** The homes shall be inspected and brought into compliance with the building code relative to the proposed use.
  - 2. **Fire Marshal.** The home shall be inspected and brought into compliance with the California Health and Safety code related to the proposed use.
- J. Pick-Up and Drop-Off Plan.** The Community Development Director shall approve a plan for the pick-up and drop-off of children. The plan shall demonstrate that adequate parking and loading areas are available to minimize congestion and conflict on public streets. The plan shall include an agreement for each parent or client to sign that includes, at a minimum:
  - 1. A scheduled time for pick-up and drop-off with allowances for emergencies; and
  - 2. Prohibitions of double-parking, blocking driveways of neighboring properties, or using driveways of neighboring properties to turn around.

#### **17.96.080 Large Residential Care Facilities**

Large residential care facilities shall comply with the following standards:

- A. Separation.** A large residential care facility in a residential zoning district shall not be located within 500 feet of another large residential care facility.
- B. Screening and Landscaping.** A minimum six-foot-high solid wall or fence shall be provided for purposes of screening and securing outdoor recreational areas. Chain metal fencing and barbed wire are prohibited.
- C. License.** The care provider shall obtain and maintain a license from the State of California Department of Social Services. Large residential care facilities shall be operated according to all applicable State and local regulations.
- D. Safety Compliance.** The applicant is required to have the facility inspected and submit a letter of compliance from the following:
  - 1. **City Building Department.** The facility shall be inspected and brought into compliance with the building code relative to the proposed use.
  - 2. **Fire Marshal.** The facility shall be inspected and brought into compliance with the California Health and Safety code related to the proposed use.



## 17.96.090 Offshore Oil Development Support Facilities

**Note:** This section removes findings and other similar commentary from Chapter 17.93 of the existing Zoning Code.

- A. Prohibition.** There shall be no construction, reconstruction, operation, or maintenance of any commercial or industrial offshore oil development support facility within the City of Capitola.
- B. Facilities and Activities Included in Prohibition.** Prohibited facilities and activities include, but are not limited to:
1. Oil or gas storage facilities, pipe and drilling materials, or equipment repair or storage facilities, which operates directly in support of any offshore oil or gas exploration, development, drilling, pumping or production.
  2. Construction, reconstruction, or operation of facilities to process any oil or natural gas taken or removed from any offshore oil or gas drilling or pumping operations.

## 17.96.100 Permanent Outdoor Displays

**Note:** Citywide standards for permanent outdoor display of retail goods in this section are new.

- A. Permitted Displays.** A single permanent outdoor display of retail goods that complies with this section is permitted as an accessory use to a primary commercial use in the mixed use, commercial, and industrial zoning districts, except in the MU-V zoning district, where permanent outdoor displays are prohibited.

**~~B. Permits Required.~~**

- ~~1.B. Permanent outdoor displays require Planning Commission approval of Aa Conditional Use Permit, is required for a permanent outdoor display in the MU-V zoning district.~~
- ~~2. Permanent outdoor displays located outside of the MU-V zoning district and consistent Paragraph D below are allowed with an Administrative Permit.~~

**C. Standards.**

1. **Height.** Displayed items shall not exceed 6 feet in height.
2. **Size.** Display areas are limited to 6 feet wide or 10 percent of the width of the front building elevation. A display area may extend a maximum of 3 feet from the front building wall.
3. **Goods Permitted.** Displayed items shall be of the same type that are lawfully displayed and sold inside the building occupied by the primary commercial use. Only the business or entity occupying the building may sell merchandise in an outdoor display area.



4. **Hours.** Items shall be displayed only during the operating hours of the primary commercial use. Items shall be removed from display and moved into a permanently enclosed structure upon close of business.
5. **Screening.** If outdoor display areas are proposed as part of a project subject to discretionary review (e.g., Conditional Use or Design Permit) and approval by the City, the review authority may require that display areas be screened from view from neighboring properties with a solid wall, fence, or landscaped berm.

6. **Vending Machines.** Vending machines are not permitted as part of an outdoor display. Vending machines are considered an accessory use requiring Planning Commission approval of a Conditional Use Permit.

6.7. **Design Standards.**

- a. Outdoor displays shall be designed to enhance the shopping environment. The outdoor display shall be designed to complement the architecture of the building and public realm.
- b. Outdoor displays shall be self-supporting, stable, and constructed to withstand wind or contact. The display shall not be permanently affixed to any object, structure or the ground including utility poles, light poles, and trees.
- c. Outdoor displays may not contain any information which would routinely be placed on a business sign located on the building such as the name or type of business, hours of business operation, business logo, brand name information, etc. The outdoor display may include a sign which indicates the price of the display items or simply indicates a "sale" on the items limited in size to 4 square inches.
- d. Outdoor displays shall be continuously maintained in a state of order, security, safety and repair. The display surface shall be kept clean, neatly painted, and free of rust, corrosion, protruding tacks, nails and/or wires.

7.8. **Location.**

- a. All outdoor display area shall be located on the same parcel as the primary commercial use. Outdoor display areas are not permitted within the public right-of-way.
- b. Outdoor display areas may not be placed within any permanent landscaped area, required parking space, or loading area.
- c. No items may be displayed within the public right-of-way, including public sidewalks.
- d. Outdoor display areas may not be placed in a location that would cause a safety hazard, obstruct the entrance to a building, encroach upon driveways, or otherwise create hazards for pedestrian or vehicle traffic.

~~**D. Exceptions to Standards.** The Planning Commission may grant exceptions to the standards in Paragraph C above with a Conditional Use Permit upon finding that the exception is necessary and that the outdoor display with the exception will comply with the basic intent of the standards. No deviations from the standards in Paragraph D are allowed for permanent outdoor displays in the MU-V zoning district.~~

~~**E.D.**~~

## 17.96.110 Outdoor Lighting



**Note:** Outdoor lighting standards in this section are new.

- A. Purpose.** This section establishes standards for outdoor lighting to minimize light pollution, maintain enjoyment of the night sky, and reduce light impacts on adjacent properties.
- B. Applicability.** The standards in this section apply to all outdoor lighting in Capitola except for:
1. Lighting installed and maintained by the City of Capitola or other public agency;
  2. Athletic field lights used within a school campus or public or private park;
  3. Temporary construction and emergency lighting; and
  4. Seasonal lighting displays related to cultural or religious celebrations.
- C. Maximum Height.** Lighting standards shall not exceed the maximum heights specified in the Table 17.96-1.

**TABLE 17.96-1 MAXIMUM LIGHT STANDARD HEIGHT**

Zoning District	Maximum Height
Residential Zoning Districts	16 ft.
Mixed Use and Commercial Zoning Districts	16 ft. within 100 ft. of any street frontage; 20 ft. in any other location
Industrial Zoning Districts	16 ft. within 100 ft. of any street frontage; 25 ft. in any other location
Community Facility and Parks/Open Space Zoning Districts	25 ft., or as necessary for safety and security

**D. Prohibited Lighting.** The following types of exterior lighting are prohibited:

1. ~~Drop-down~~ Exposed bulbs and/or lenses;
2. Mercury vapor lights; and

3. Searchlights, laser lights, or any other lighting that flashes, blinks, alternates, or moves.
- E. Fixture Types.** All lighting fixtures shall be shielded so as not to produce obtrusive glare onto the public right-of-way or adjoining properties. All luminaires shall meet the most recently adopted criteria of the Illuminating Engineering Society of North America (IESNA) for cutoff or full cutoff luminaires
- F. Light Trespass.** Lights shall be placed to deflect light away from adjacent lots and public streets, and to prevent adverse interference with the normal operation or enjoyment of surrounding properties.
1. Direct or sky-reflected glare from floodlights shall not be directed into any other parcel or street.
  2. No light or activity may cast light exceeding one foot-candle onto a public street, with the illumination level measured at the centerline of the street.
  3. No light or activity may cast light exceeding one-half foot-candle onto a residentially zoned parcel or any parcel containing residential uses.
- G. Required Documentation.** Prior to issuance of building permits, project applicants shall submit to the City photometric data from lighting manufacturers demonstrating compliance with the requirements of this section.

#### 17.96.120 Placement of Underground Utilities

- A. When Required.** New construction or additions that increase existing floor area by 25 percent or more shall place existing overhead utility lines underground to the nearest utility pole.
- B. Exceptions.** The Planning Commission may approve exceptions to this requirement if it determines a hardship exists. The Planning Commission may grant an exception due to unique physical conditions on the site or environmental considerations such as tree preservation or proximity to a watercourse, archaeological site, or other environmental resources. The Planning Commission may not grant an exception due to financial hardship.

#### 17.96.130 Recycling Collection Facilities

All recycling collection facilities where permitted shall comply with the standards in this section.

- A. Accessory Use.** Recycling collection facilities may be established only as an accessory use in conjunction with an existing commercial or industrial use which complies with the Zoning Code and the Capitola Building and Fire Codes.

**B. Permit Required.** Where allowed by Part 2 (Zoning Districts and Overlays), a recycling collection facility requires Planning Commission approval of a Conditional Use Permit.

**B.C. Maximum Size.** Recycling collection facilities may occupy no more than 5,000 square feet of area on a property.

**C.D. Parking Areas.**

1. Recycling collection facilities shall provide parking for removal of the materials and for customers depositing the materials.
2. Occupation of parking spaces by the facility and by the attendant may not reduce available parking spaces below the minimum number required for the primary host use, unless a study shows that existing parking capacity is not already fully utilized during the time the recycling facility will be on the site.

**D.E. Accepted Items.** Recycling collection facilities may accept only glass, metal or plastic containers, papers and reusable items. Used motor oil may be accepted with a permit from the Santa Cruz County Environmental Health Department and the Hazardous Wastes Commission.

**E.F. Power-driven Processing Equipment.** Except for reverse vending machines, recycling collection facilities may not use power-driven processing equipment.

**F.G. Location.**

1. Mobile vending facilities shall be located in a designated area without eliminating the required parking or landscaping;
2. Containers for the 24-hour donation of materials shall be at least 30 feet from any property zoned or occupied for residential use, unless there is a recognized service corridor and acoustical shielding between the containers and the residential use.

**G.H. Maintenance.** The site shall be maintained free of litter and any other undesirable materials. Mobile facilities, at which trucks or containers are removed at the end of each collection day, shall be swept at the end of each collection day.

**H.I. Noise.** Shall not exceed noise levels of 60 dBA as measured from the property line of residentially zoned or occupied property or otherwise shall not exceed seventy dBA.

**I.J. Hours of Operation.** Attended facilities located within 100 feet of a property zoned or occupied for residential use shall operate only during the hours of between nine a.m. and seven p.m.

**J.K. Facility Information and Display.**

1. Containers shall be clearly marked to identify the type of materials which may be deposited.

2. The facility shall be clearly marked to identify the name and telephone number of the facility operator and the hours of operation, and display a notice stating that no material shall be left outside the recycling enclosure or containers.

**~~K.L.~~ Signs.** Signs may be provided as follows:

1. Recycling facilities may have identification signs with a maximum of 10 square feet, in addition to informational signs required by subsection J above.

**~~L.M.~~ Landscaping.** The facility shall not violate any landscaping standards required by the Zoning Code or other City ordinance.

## 17.96.140 ~~Residential Mixed Use Development in Commercial Zoning Districts~~



~~17.96.150 — Note: Standards for residential mixed use development in commercial zoning districts in this section are new.~~

~~17.96.160 Purpose. This section establishes design standards for vertical mixed use development with housing above ground floor commercial uses in the commercial zoning districts. These standards are intended to promote successful mixed use development that is pedestrian-friendly and contributes to the vitality of commercial districts in Capitola.~~

~~17.96.170 Applicability. This section applies to all residential mixed use development in the Community Commercial (C-C) and Regional Commercial (C-R) zoning districts.~~

~~17.96.180 Standards.~~

~~17.96.190 Ground Floor Uses. Ground floor spaces fronting the primary street shall be occupied by retail, restaurant, and personal service uses that generate pedestrian activity.~~

~~17.96.200 — Building Placement. Buildings shall be placed near the edge of the sidewalk. At all times there shall be at least 10 feet between the building wall and edge of sidewalk. Increased setbacks are permitted if they enhance pedestrian experience and add visual interest.~~

~~17.96.210 Building Orientation. Buildings shall be oriented towards a public street with the primary entrance to the site or building directly accessible from an adjacent sidewalk. The Planning Commission may allow buildings and their primary entrances to be oriented toward a public space. The primary entrance to a building shall not be oriented towards surface parking.~~

~~17.96.220 — Blank Walls. The length of an unarticulated/blank building wall shall not exceed 10 feet. Architectural articulation should have similar pattern as other adjacent buildings to provide cohesive design in the neighborhood. Building articulation may be provided by:~~

~~17.96.230 — Doors, windows, and other building openings;~~

- ~~17.96.240 Building projections or recesses, doorway and window trim, and other details that provide architectural articulation and design interest;~~
- ~~17.96.250 Varying wall planes, heights or contrasting materials and colors; and~~
- ~~17.96.260 Awnings, canopies, or arcades to reinforce the pedestrian scale and provide shade and cover from the elements.~~
- ~~17.96.270 Storefront Width. The width of a single building/storefront shall not exceed 50 feet. Larger buildings shall be broken down into a pedestrian-scale rhythm with individual building bay width of 25 to 50 feet.~~
- ~~17.96.280 Ground Floor Building Transparency. The ground floor street-facing building walls of non-residential uses shall provide transparent windows or doors with views into the building for a minimum of 65 percent of the building frontage located between 2½ and 7 feet above the sidewalk. 65 percent of the transparent windows or doors area shall remain clear to allow views into the building. Exceptions to this transparency requirement may be allowed if the Planning Commission finds that:~~
- ~~17.96.290 The proposed use has unique operational characteristics which preclude building openings, such as for a cinema or theatre; or~~
- ~~17.96.300 Street-facing building walls will exhibit architectural relief and detail, and will be enhanced with landscaping in such a way as to create visual interest at the pedestrian level.~~
- ~~17.96.310 Retail Location. Retail shall be located in places that provide the highest likelihood of retail success over time. Visibility, accessibility, and proximity to existing retail all contribute to retail success in mixed-use development.~~
- ~~17.96.320 Retail Depth. Ground floor commercial space shall have a depth of at least 45 feet or two-thirds of the parcel depth, whichever is less. Where possible, 60-foot depths are encouraged to accommodate a wider range of tenants, especially food tenants. The Planning Commission may grant an exception to the minimum retail depth requirement if the minimum retail depth is infeasible due to unusual physical conditions on the parcel.~~

~~17.96.330 — Ground-Floor Height. Ground floor commercial space shall have a minimum floor-to-floor height of 15 feet. Where possible, 18-foot floor-to-floor heights are encouraged.~~

~~17.96.340 — Parking Location. No more than 10 percent of retail parking may be provided at the curb or adjacent to retail as “teaser” parking. The remainder of the parking shall be behind the building or in underground/structured parking.~~

~~Driveways and Curb Cuts. Pedestrian and vehicle conflicts shall be minimized by limiting the number of curb cuts to two per block and the width of curb cuts to 24 feet where feasible. To the extent possible, curb cuts shall be designed so pedestrian curb ramps are limited and pathways remain level as they cross the vehicle route.~~

#### 17.96.350 17.96.140 Self-Storage Facilities

**A. Purpose and Applicability.** This section establishes special findings for the Planning Commission to approve self-storage facilities in the Community Commercial (C-C) ~~and Regional Commercial (C-R) zoning districts~~. These findings are intended to ensure that new self-storage facility will not adversely impact the economic vitality of Capitola’s commercial districts.

**B. Required Findings.** In addition to the findings in Chapter 17.124 (Use Permits), the Planning Commission must make the following findings to approve a self-storage facility in the Community Commercial (C-C) ~~and Regional Commercial (C-R) zoning districts~~:

1. The location of the proposed self-storage facility is not conducive /better suited as self-storage rather than to traditional retail due to limited access to or poor visibility from the street.
2. The proposed self-storage facility would be compatible with existing land uses in the surrounding area.
3. Streets and other means of egress are adequate to serve the proposed self-storage facility.

#### 17.96.360 17.96.150 Solar Energy Systems

**A. Required Permits.**

1. **Rooftop Systems.** Rooftop solar energy systems are permitted by-right in all zoning districts. No permit or approval other than a building permit is required.
2. **Other Systems.** Solar energy systems that are not located on the rooftop of a primary structure require a Conditional Use Permit.



- B. Height Exceptions.** Rooftop solar energy systems may project up to 4 feet above the maximum permitted structure height in the applicable zoning district. This exception is applicable to the solar energy system only, not the structure on which it is located.
- C. Mixed Use Village Zoning District.** Rooftop solar facilities in the Mixed Use Village zoning district shall be located and design to minimize visibility from a street or other public place to the greatest extent possible.
- D. Building Permit Review and Approval.** Building permit applications for rooftop solar energy systems shall be reviewed and approved in compliance with Municipal Code Chapter 15.10 (Expedited Solar Permitting Ordinance).

~~17.96.370~~17.96.160

### **Soquel Creek Pathway, ~~Bulkheads, and Decks~~**

**~~A. Soquel Creek Riverview Pedestrian Pathway.~~** The following standards apply to the Soquel Creek Riverview Pedestrian Pathway, which extends from the Stockton Avenue Bridge along the eastern side of Soquel Creek, under the Railroad Trestle, to 427 Riverview Avenue, where it follows a drainage easement to Riverview Avenue. As used in this section, “pathway” means the undeveloped area within which the pedestrian walking surface (comprised of brick, decomposed granite and other surface materials) is located.

~~1.A.~~ The pathway shall be maintained at a minimum of either the existing pathway width shown in the March 2005 survey maintained by the City of Capitola, or 4 feet, whichever is greater.

~~2.B.~~ Primary structures east of the pathway shall be setback a minimum of 5 feet from the edge of the pathway.

~~3.C.~~ New development, decks, fencing, landscaping and other improvements may not encroach into the pathway.

~~4.D.~~ Property owners shall trim and maintain landscaping so that it does not encroach into the pathway to less than 4 feet.

**E.** Surface variations (i.e., brick, decomposed granite and other surfaces) are permitted.

**F.** Deck handrails adjacent to Soquel Creek may not exceed 42 inches in height. The space between the deck and the handrails may not be filled in to create a solid appearance.

~~5.—~~

**~~B. Bulkheads and Decks.~~** ~~The following standards apply to bulkheads and decks adjacent to Soquel Creek:~~

~~1.— All bulkheads shall be constructed in a rustic manner and finished in wood.~~

~~2.— Deck handrails may not exceed 42 inches in height. The space between the deck and the handrails may not be filled in to create a solid appearance.~~

~~3.— Only two freestanding lights up to 8 feet in height are allowed for each deck.~~

~~17.96.380~~17.96.170

## Temporary Sidewalk Dining



**Note:** Standards for temporary sidewalk dining in this section are new.

This section establishes requirements for temporary outdoor dining areas located on a public sidewalk or other area within the public right-of-way.

**A. Required Permits.** Temporary sidewalk dining within the public right-of-way requires an Administrative Permit and an Encroachment Permit.

**B. Permitted Zoning Districts.** Temporary outdoor dining within the public right of way is allowed in the Commercial Community (C-C), Commercial Regional (C-R), and Mixed Use, Neighborhood (MU-N) zoning districts. Temporary outdoor dining within the public right of way is not permitted in the Mixed Use Village (MU-V) zoning district.

**B.C. Standards.** Temporary sidewalk dining shall comply with the following standards.

1. **Location.** Outside dining is permitted on the public sidewalk:
  - ~~a. Only in a zoning district that allows restaurants;~~
  - ~~b.a.~~ When incidental to and part of a restaurant; and
  - ~~e.b.~~ Along the restaurant's frontage.
2. **Number of Dining Areas.** An indoor restaurant may operate only one outside dining area confined to a single location.
3. **Safe Passage.**
  - a. Temporary sidewalk dining is permitted only where the sidewalk is wide enough to adequately accommodate both the usual pedestrian traffic in the area and the operation of the outside dining area.
  - b. The sidewalk immediately adjacent to the restaurant shall have adequate space to accommodate tables and chairs and shall provide adequate safe passage along the sidewalk for pedestrian and wheelchair users of the sidewalk. Safe and adequate passage of 4 feet width shall be provided along the sidewalk and from the curb to the sidewalk. No tables or chairs shall be placed or allowed to remain on any sidewalk that inhibit passage.
4. **Furniture and Signage Location.**
  - a. Tables and chairs in a sidewalk dining area shall be set back at least 2 feet from any curb and from any sidewalk or street barrier, including a bollard, and at least 8 feet from a bus stop.
  - b. All outdoor dining furniture, including tables, chairs, umbrellas, and planters, shall be movable.

- c. All temporary improvements to separate the outdoor dining area from the sidewalk, such as a railing, shall relate to the architectural design of the primary restaurant structure in color, materials, and scale.
  - d. Umbrellas shall be secured with a minimum base of not less than 60 pounds.
  - e. ~~Signage—All signs are subject to Chapter 17.80.is prohibited within an outside dining area except for the name of the establishment on an awning or umbrella fringe and as required by this section when alcoholic beverages are served.~~
5. **Food and Beverages.** The service of alcoholic beverages within the sidewalk dining area requires a Conditional Use Permit, and shall comply with the following requirements:
- a. The outside dining area shall be situated immediately adjacent to and abutting the indoor restaurant which provides it with food and beverage service.
  - b. The outside dining area shall be clearly separate and delineated from the areas of the sidewalk which remains open to pedestrian traffic.
  - c. One or more signs shall be posted during hours of operation stating that alcohol is prohibited outside of the dining area.
  - d. The outside dining area shall receive all licenses required for on-site consumption of alcoholic beverages from State authorities.
6. **Trash and Maintenance.**
- a. Storage of trash is prohibited within or adjacent to the sidewalk dining area. All trash and litter shall be removed as it accumulates or otherwise becomes a public nuisance.
  - b. The sidewalk dining area, including the sidewalk surface and furniture, shall be maintained in a clean and safe condition.
7. **Hours of Operation.** Sidewalk dining may occur between 7 a.m. and 10 p.m. seven days a week. Tables, chairs, and all other outdoor dining furniture shall be removed from the sidewalk and stored indoors at night and when the sidewalk dining area is not in operation.
- ~~8. **Conversion of On-Street Parking Spaces.**~~
- ~~a. On-street parking spaces in the MU-V zoning district may be converted to an outdoor dining area with Planning Commission approval of a Conditional Use Permit and City Council approval of an Encroachment Permit.~~
  - ~~b. Outdoor dining areas replacing a parking space must be open to the general public. Access may not be limited to customers of businesses immediately adjacent to the outdoor dining area.~~
  - ~~c. No more than two parking spaces in a single location may be converted to an outdoor dining area.~~

~~d. To approve the Conditional Use Permit and Encroachment Permit, the City must find that the conversion of the parking space to outdoor dining will enhance the vitality of Village and will not diminish public access to and enjoyment of coastal resources in Capitola.~~

~~17.96.390~~17.96.180

## Temporary Uses and Structures



**Note:** This section adds new detail to the types of temporary uses and structures allowed by right and those allowed with an Administrative Permit.

- A. Purpose.** This section establishes requirements for the establishment and operation of temporary uses and structures. These requirements allow for temporary uses and structures in Capitola while limiting impacts on neighboring properties and the general public.
- B. Temporary Uses Allowed By Right.** The following temporary uses are permitted by right. No permits or approvals from the Community Development Department are required.
  1. **Garage Sales.** Garage sales for individual residences limited to three, one- to two-day events per calendar year. One block or neighborhood sale per calendar year is allowed in addition to individual sales.
  2. **Storage Containers.** Storage containers delivered to a home, loaded by residents, and delivered to another location, for a maximum of two weeks on private property. Storage containers on a residential property for more than two weeks may be approved by the Planning Commission with a Conditional Use Permit.
  3. **Outdoor Fund Raising Events.** Outdoor fund raising events on commercial sites when sponsored by a non-profit organization directly engaged in civic or charitable efforts. Outdoor fund raising events with property owner permission are limited to two days each month for each sponsoring organization.
  4. **On-Site Construction Yards.** Temporary construction yards and office trailers that are located on-site, less than 1 acre in size, and established in conjunction with an approved project. The construction yard and trailer shall be immediately removed within 10 days of completion of the construction project or expiration of the building permit.
- C. Temporary Uses Requiring a Permit.** An Administrative Permit is required for the following temporary uses.
  1. **Seasonal Sales.** Seasonal sales (e.g., Christmas trees, pumpkins) for a maximum of 45 calendar days, no more than four times per year on a single property. Seasonal sales are prohibited on residentially zoned property.
  2. **Temporary Outdoor Displays of Merchandise and Parking Lot Sales.** Temporary outdoor displays of merchandise and parking lot sales on private

property for a maximum of three days no more than two times per year on a single property. Following the completion of the temporary display, all signs, stands, poles, electrical wiring, or any other fixtures, appurtenances or equipment associated with the display shall be removed from the premises.

3. **Farmer's Markets.** Farmer's markets for a maximum of one day per week in a non-residential zoning district. Farmer's markets for more than one day per week in a non-residential are permitted with a Conditional Use Permit. Farmer's markets in a residential zoning district are permitted with a Conditional Use Permit.
  4. **Off-Site Construction Yards.** Construction yards located off-site in conjunction with an approved project. The construction yard shall be immediately removed within 10 days of completion of the construction project or expiration of the building permit.
  5. **Employee Trailers.** Trailer or commercial modular units used as a work site for employees of a business displaced during construction, for a maximum of 12 months.
  6. **Real Estate Offices.** Real estate offices used exclusively for the sale of homes or other real estate units located within an approved multi-unit development project for a maximum of three years or within 30 days when the last home is sold, whichever comes first.
  7. **Other Similar Activities.** Similar temporary activities determined by the Community Development Director to be compatible with the applicable zoning district and surrounding uses.
- D. Temporary, Publicly Attended Activities.** Temporary, publicly attended activities such as festivals, outdoor entertainment, and other similar events may be permitted pursuant to Municipal Code Chapter 9.36 (Temporary, Publicly Attended Activities).
- E. Conditions of Approval.** Upon the approval of a permit for a temporary use, the City may attach the following conditions when necessary in connection with the temporary use:
1. Hours of operation.
  2. Maintenance of accessibility for the disabled.
  3. Protection of fire lanes and access.
  4. Preservation of adequate on-site circulation.
  5. Preservation of adequate on-site parking or a parking management plan to temporarily park off-site.
  6. Cleanup of the location or premises.
  7. Use of lights or lighting or other means of illumination.

8. Operation of any loudspeaker or sound amplification in order to prevent the creation of any nuisance or annoyance to the occupants of or commercial visitors to adjacent buildings or premises.

#### **17.96.400 — Unattended Donation Boxes**



**Note:** Standards for unattended donation boxes in this section are new.

- A. Purpose and Applicability.** ~~This section establishes standards for unattended donation boxes to allow for the convenient donation of personal property in a manner that maintains a safe and attractive environment. An unattended donation boxes is any unattended container, receptacle, or similar device used for soliciting and collecting donations of clothing or other salvageable personal property. Recycle bins for the collection of recyclable materials are not included in this definition of an unattended donation boxes.~~
- B. Required Permits.** ~~An Administrative Permit is required to establish, operate, or maintain an unattended donation box. The Community Development Department may forward applications to the Chief of Police for review and comment prior to issuance of permit.~~
- C. Location.** ~~Unattended donation boxes are permitted only in the Regional Commercial (C-R) and Community Commercial (C-C) zoning districts.~~
- D. Standards.** ~~All unattended donation boxes shall comply with the following standards.~~
  - 1. Condition.** ~~Unattended donation boxes shall be maintained in good condition and appearance with no structural damage, holes, or visible rust.~~
  - 2. Securing of Boxes.** ~~Unattended donation boxes shall be locked or otherwise secured.~~
  - 3. Emptying of Boxes.** ~~Unattended donation boxes shall be serviced and emptied as needed, but at least once per month, or within five business days of a request by the Community Development Director.~~
  - 4. Number per Property.** ~~A maximum of one unattended donation box is permitted per property.~~
  - 5. Minimum Lot Size.** ~~Unattended donation boxes are permitted only on lots of 20,000 square feet or more.~~
  - 6. Separation.** ~~Unattended donation boxes may not be placed within 400 feet of another unattended donation box.~~
  - 7. Placement.** ~~Unattended donation box may not be placed on required on-site parking spaces or within the vision triangle as defined in Section 17.96.040 (Intersection Site Distance).~~

~~E. Permit Revocation. The Administrative Permit for an unattended donation box that violates the standards in this section or constitutes a public nuisance may be revoked pursuant to Section 17.156.110 (Permit Revocation).~~

## Chapter 17.100 – MOBILE HOME PARK CONVERSIONS

### Sections:

- 17.100.010 Purpose and Intent
- 17.100.020 Applicability
- 17.100.030 Definitions
- 17.100.040 Relocation Impact Report
- 17.100.050 Notice to Prospective Occupants of Pending Change in Park Status
- 17.100.060 Exemptions from Relocation Assistance Obligations
- 17.100.070 Application for Change of Use – Public Hearing – Findings
- 17.100.080 Measures to Prevent Avoidance of Relocation Assistance Obligations
- 17.100.090 Compliance with Relocation Assistance
- 17.100.100 Modification and Revocation of Approved Closure or Conversion
- 17.100.110 Expiration and Extension of Approval
- 17.100.120 Preemption
- 17.100.130 Severability

### 17.100.010 Purpose and Intent

This chapter establishes standards for the closure of a mobile home park and addresses the impact of such closures upon the ability of displaced residents to find adequate housing in another mobile home park. Mobile home parks are an important source of affordable housing within Capitola. The purpose of this chapter is to provide financial compensation and relocation assistance to displaced residents and provide mobile home park owners with protection from unreasonable relocation costs, in compliance with Government Code Sections 65863.7 and 66427.4. Nothing in this chapter shall be construed to mean that the City supports any change of use of any mobile home park.

### 17.100.020 Applicability

This chapter applies to the closure of any mobile home park or the conversion of a mobile home park to a different use.

### 17.100.030 Definitions

As used in this chapter, the following words and phrases shall have the following meanings:

- A. “Applicant” means a person or entity who has filed an application for change of use of a mobile home park.
- B. “Change of use” includes all activities specified in Section 798.10 of the California Civil Code and amendments to the General Plan or any applicable specific plan, rezoning of property, land use permits, such as a Conditional Use Permit or a Variance, Tentative



Parcel or Tentative Tract Maps, and building permits when the effect of the change will be to decrease the number of spaces available for mobile home habitation.

- C. “Change without new use” refers to what Civil Code Section 798.56(g)(2) describes as a “change of use [requiring] no local governmental permit” [other than approval of the RIR].
- D. “Comparable housing” means housing which, on balance, is comparable in floor area, number of bedrooms, and amenities, proximity to public transportation, shopping, schools, employment opportunities and medical services and other relevant factors to the mobile home to which comparison is being made.
- E. “Comparable mobile home park” means a mobile home park substantially equal in terms of park condition, amenities and other relevant factors, including, but not limited to, proximity to public transportation, shopping, medical services, employment opportunities and schools.
- F. “Director” means the Community Development Director.
- G. “Eligible mobile home resident” or “eligible resident” means a mobile home resident whose mobile home was located in a mobile home park on the date of an application for change of use. Eligible resident includes the spouse, parents, children and grandchildren of the eligible resident when those persons resided in the mobile home on the date of the application.
- H. “Legal owner” means any person or entity having an ownership interest in a mobile home other than the registered owner, such as a lender or mortgagor.
- I. “Mobile home” has the meaning set forth in Section 798.3 of the California Civil Code.
- J. “Mobile home owner” means the registered owner or registered owners of a mobile home, regardless of the number of such owners or the form of such ownership.
- K. “Mobile home park” or “park” has the meaning set forth in Section 798.4 of the California Civil Code.
- L. “Mobile home park owner” or “park owner” means the person, persons or entity that owns a mobile home park and includes any person authorized by the park owner to seek approval of an application for change of use or respond to a rent review petition filed pursuant to this chapter.
- M. “Mobile home owner” means a mobile home owner who resides in the mobile home he or she owns. Unless the context indicates otherwise, it includes the mobile home owner’s spouse, parents, children and grandchildren who reside in the mobile home.
- N. “Mobile home tenant” or “tenant” is a person who occupies a mobile home within a mobile home park pursuant to a bona fide lease or rental agreement and who, during his or her tenancy, was not the owner of that mobile home.
- O. “Handicapped mobile home resident” means a mobile home resident with any medically determinable physical or mental impairment as demonstrated by a finding of a

state or federal agency or a medical certificate, or who requires special care facilities in the mobile home or special care equipment, such as, but not limited to, a wheelchair.

- P. “Low income” means an income of eighty percent or less of current median income as established annually by the United States Department of Housing and Urban Development (“HUD”) for the statistical area in which Capitola is located, as adjusted for household size.

#### 17.100.040 Relocation Impact Report

- A. **Submittal to Director.** Prior to a change of use of a mobile home park, a Relocation Impact Report (RIR) complying with the requirements of this chapter must be filed with the Director. It is the park owner’s responsibility to comply with the notice requirements of subsections g(1) and (2) of Civil Code Section 798.56. Because the Civil Code Section 798.56(g)(2) notice cannot be given until after the approval of both the project and the sufficiency of the (RIR), the park owner is encouraged to consult with staff (especially if any waiver of Municipal Code Section 17.90.030 requirements will be requested) early in the process about the contents of the RIR.
- B. **Required Information.** The RIR shall be prepared by an independent agent acceptable to the City at the applicant’s expense and shall include the following information unless the Director determines the information is not necessary:
1. A detailed description of the proposed or change of use, or change without new use.
  2. A timetable for conversion of the mobile home park.
  3. A legal description of the mobile home park.
  4. The number of spaces in the park, length of occupancy by the current occupant of each space and current rental rate for each space.
  5. The date of manufacture and size of each mobile home.
  6. Appraisals addressing relevant issues identified by the Director. A qualified appraiser shall be selected by the City and the cost of the appraisals shall be borne by the applicant. The appraisals shall identify those mobile homes which cannot be moved due to type, age or other considerations. Appraisal information shall be provided on the effect upon the homeowner’s investment in the mobile home, such as the change in value of effected mobile homes that would result from the proposed change of use.
  7. The results of questionnaires to all homeowners/occupants regarding the following: whether the occupant owns or rents, whether this is the only residence, occupants’ ages, whether the occupants have disabilities that would be aggravated by the moving process, the purchase date and price paid by the mobile home owner, the costs incurred by the mobile home owner in improving the home, and

the amount and relevant terms of any remaining mortgage. Answering such questionnaire shall be voluntary.

8. The name and mailing address of each eligible resident, mobile home tenant, mobile home resident, resident mobile home owner and legal owner of a mobile home in the park.
  9. The purchase price of condominiums similar in size to the mobile homes within a reasonable distance, and the rental rates and moving costs involved in moving to an apartment or other rental unit within a reasonable distance including, but not limited to, fees charged by moving companies and any requirement for payment of the first and last month's rent and security deposits.
  10. A list of comparable mobile home parks within a 20 mile radius and a list of comparable mobile home parks within a radius of 25 to 50 miles of the applicant's mobile home park. For each comparable park, the list should, if possible, state the criteria of that park for accepting relocated mobile homes, rental rates and the name, address and telephone number of the park representative having authority to accept relocated homes, including any written commitments from mobile home park owners willing to accept displaced mobile homes. The purpose of this requirement is to provide information necessary to create appropriate relocation compensation. It is not meant to suggest that the City, in any sense, favors tenants relocating out of any mobile home park in Capitola.
  11. Estimates from two moving companies as to the minimum and per mile cost of moving each mobile home, including tear-down and set-up of mobile homes and moving of improvements such as porches, carports, patios and other moveable amenities installed by the residents. Said moving companies shall be approved by the director prior to inclusion in the final RIR.
  12. Proposed measures to mitigate the adverse impacts of the conversion upon the mobile home park residents.
  13. Identification of a relocation specialist to assist residents in finding relocation spaces and alternate housing. The specialist shall be selected by the applicant, subject to the City's approval, and shall be paid for by the applicant.
- C. Filing of Relocation Impact Report.** The City shall not consider an RIR to be filed, within the meaning of Government Code Section 65863.7, until the applicant has submitted to the Community Development Department both a draft RIR which applicant believes meets the requirements of Municipal Code Section 17.90.030, and a written statement that such draft RIR has been filed pursuant to Government Code Section 65863.7.
- D. Refusal to Review Relocation Impact Report.** If the City Attorney determines that the proposed conversion or closure of the mobile home park would be illegal, the Community Development Director shall not process the RIR unless a court of competent jurisdiction rules that the proposed use would be legal.

### **17.100.050 Notice to Prospective Occupants of Pending Change in Park Status**

After an application for change of use of a mobile home park (or for City approval of a RIR) has been filed with the Director, the applicant shall give notice to all known prospective mobile home purchasers and tenants that the application for change of use has been filed. Notice shall be given in addition to notices required by Civil Code Section 798.56 (g) (1) and in all cases shall be given prior to execution of any new rental agreement. The park owner shall obtain a signed acknowledgment of receipt of such notice from each prospective purchaser or tenant and file it with the Director. If the prospective purchaser or tenant refuses to sign, a dependable record of delivery of notice shall be maintained by the park owner.

### **17.100.060 Exemptions from Relocation Assistance Obligations**

- A. Exemption Available.** Any person who files an application for change of use may file an application for total or partial exemption from the obligation to provide relocation assistance.
- B. Notice of Application.** Notice of an application for exemption shall be given pursuant to Section 17.90.070.B and C. Notices shall contain the information in provided in the exemption application.
- C. Basis for Application.**
  - 1. **Total Exemption.** An application for total exemption may be made on one of two grounds:
    - a. The imposition of any relocation obligations would eliminate substantially all reasonable use or economic value of the property for alternate uses; or
    - b. The park is exempt from the requirement of relocation assistance under state law governing changes of use of mobile home parks.
  - 2. **Partial Exemption.** An application for partial may be made on one of two grounds:
    - a. The imposition of particular relocation obligations would eliminate substantially all reasonable use or economic value of the property for alternate uses; or
    - b. The obligation would exceed limitations imposed by Government Code Section 65863.7(e). The application shall specify the particular relocation obligations which would cause this result.
- D. Application Contents.**
  - 1. An application for exemption made pursuant to subsections (1)(a) and (2)(a) above shall contain, at a minimum, an estimate of the value of the subject property by a qualified real estate appraiser if the park were permitted to be developed for the use proposed in the application for change of use, or other use consistent with

applicable zoning, and an estimate of the value of such park by such appraiser if use of the property as a mobile home park is continued.

2. An application for exemption pursuant to subsection (1)(b) and (2)(b) above shall specify the provisions of state law providing the claimed exemption and documentation demonstrating entitlement to such exemption.

**E. Notice of Approval.** If the City grants an exemption after the applicant provides notice consistent with Civil Code Section 798.56(g)(2) notice, renoticing will be required.

#### **17.100.070 Application for Change of Use – Public Hearing – Findings**

- A. City Review of RIR.** Upon the filing of an RIR, the Director shall examine the RIR and advise the applicant in writing within 30 days whether it is complete. When an application and RIR have been accepted as complete, the Director shall set a time, date and place for a hearing before the Planning Commission not later than 60 days after the date of acceptance. Because certain required information in an RIR (e.g., appraisals, tenant data) cannot be obtained until after filing an application for change of use, the initial application for change of use and RIR shall contain all pertinent available information to start the process of obtaining the information required for a complete application and RIR.
- B. Owner and Resident Notice.** Not less than 30 days prior to the scheduled public hearing before the Planning Commission, the park owner shall deliver to the each mobile home owner and resident within the park a copy of the approved RIR and the notice of the date, time and place of the public hearing on the application. Notice shall be delivered by certified mail or personal delivery.
- C. Verification of Notice Requirements.** Not less than 15 days prior to the scheduled public hearing before the Planning Commission on the RIR, the park owner shall file with the Director a verification of noticing required by this chapter and Government Code Section 65863.7. The form and manner of such verification shall be approved by the City Attorney.
- D. Planning Commission Recommendation.**
  1. **Public Hearing.** The Planning Commission shall hold a public hearing on the application for a change of use and the RIR within 95 days of the date the application and RIR were accepted as complete. The Planning Commission shall provide a recommendation to the City Council on the approval of the change of use and RIR and may recommend measures to mitigate adverse impacts on residents impacted by the change of use.
  2. **Mitigation Measures.** Measures to mitigate adverse impacts on residents shall not exceed reasonable cost and may include, but are not limited to, the following:

- a. Payment of the cost of physically moving the mobile home to a new site, including tear-down and setup of mobile homes, including, but not limited to, movable improvements such as patios, carports and porches.
- b. Payment of a lump sum based on consideration of any increase in security deposit at the new mobile home park which the resident or tenant lacks the ability to pay.
- c. Payment of a lump sum based on consideration of any differential between rental rates at the closing mobile home park and the new mobile home park during the first year of the new tenancy.
- d. For those mobile home residents who move to apartments or other rental housing alternatives, payment of a lump sum based on consideration of any differential in the rental rate between the closing park and the comparable housing, requirements for payment of security deposits and cleaning fees. Mobile home households may be compensated based on the number of bedrooms in the mobile home so that a one bedroom mobile home may be compensated based on a one bedroom apartment, a two bedroom mobile home based on a two bedroom apartment, etc.
- e. Provision of a replacement space within a reasonable distance of the closing mobile home park.
- f. For residents whose mobile home cannot be relocated to a comparable park within a 50-mile radius of the closing mobile home park, payment of a lump sum based upon consideration of the value of the mobile home, including resident improvements (e.g., landscaping, porches, carports), any increase in mortgage obligations of the resident on the mobile home, and the costs of purchasing a mobile home on-site in a comparable park or acquiring other comparable replacement housing.
- g. The park owner shall make the monetary payments contemplated in this subsection a reasonable period of time (to be set by the City Council) in advance of the actual relocation of a resident or homeowner. The resident or homeowner shall not be under a legal obligation to relocate by the method used to measure mitigation costs.

#### **E. City Council Decision.**

1. **Hearing and Decision.** The City Council shall hold a noticed public hearing on an application for a change of use within 45 days of the Planning Commission's recommendation. The City Council shall take action on the application within 80 days of the Planning Commission's recommendation.
2. **Mitigation Measures.** The City Council may impose reasonable measures not exceeding the reasonable costs of relocation to mitigate the adverse impacts of the change of use on eligible mobile home residents pursuant to Paragraphs D and G of this section.



3. **Statute of Limitations.** The decision of the City Council is final. Pursuant to Code of Civil Procedure 1094.6, the statute of limitations for bringing a judicial challenge to any decision concerning a change of use of mobile home park is 90 days. Notice of the City's decision to the applicant, park owner and affected residents shall include notice that the 90 day statute of limitations in 1094.6 applies.

**F. Extension of Time Periods.** Time periods in this section may be extended as necessary to comply with the California Environmental Quality Act (CEQA) or the California Coastal Act.

**G. Cost of Mitigation Measures.** Notwithstanding any other provision in this section, the cost of mitigation measures shall comply with Government Code Section 65863.7 which states that "the steps taken to mitigate shall not exceed the reasonable costs of relocation."

#### **17.100.080 Measures to Prevent Avoidance of Relocation Assistance Obligations**

**A. Notice.** If any change of use or RIR approval application is withdrawn or denied, those previously given notices or announcements shall be so informed in writing by the mobile home park owner.

**B. No Waiver of Rights.** No prospective mobile home resident or existing mobile home resident may be required to sign a waiver, or a lease or rental agreement which includes a waiver, of their rights under this chapter. Any waiver of rights under this chapter by such a mobile home resident shall be deemed invalid unless the resident or prospective resident and the park owner obtain the prior approval of the waiver from the Director, who may grant such approval only upon a finding that the waiver is voluntary and was made after being fully informed of the terms of this chapter.

#### **17.100.090 Compliance with Relocation Assistance**

##### **A. Acceptance of Mitigation Measures.**

1. The applicant shall execute and record a certificate, and file proof with the Director, accepting the mitigation measures imposed on the approval of a closure or conversion within 90 days of the final City Council action approving the change of use. The applicant shall give the six- or twelve-month notice of the termination of tenancy and closure of the park required by Civil Code Section 798.56(g) within 120 days of that action.
2. An approval of a change of use shall automatically become null and void if the certificate accepting the conditions is not filed and executed within 90 days of the date of the approval of the change of use and the notice of termination of tenancy has not been given within 120 days of that resolution.

**B. Timing of Mitigation.** All mitigation measures imposed on the approval of a change of use shall be fully performed for each resident prior to that resident's required vacation of the mobile home park, unless otherwise provided in the mitigation measure.

No eligible resident shall be required to vacate a mobile home space unless the applicant is in full compliance with all mitigation measures pertaining to the resident, and has otherwise fulfilled the notice requirements of the California Mobile Home Residency Law relating to termination of tenancy.

- C. Issuance of Building Permits.** The City may not issue any building permit for the development within a converted or closed mobile home park until the City has adopted a resolution approving the change of use and the mobile home park owner has fully complied with the relocation assistance required by that resolution.

#### **17.100.100 Modification and Revocation of Approved Closure or Conversion**

##### **A. Modification.**

1. After a change of use has been approved and after the applicant has executed and recorded a certificate of acceptance of the conditions of any approval, the City may consider modification of the mitigation measures imposed upon the filing of a written application by the applicant. The City may approve modifications on the grounds that there has been a change in circumstances or that new information which could not reasonably have been known or considered at the time of the hearings on the application has become available. Examples of such new information or changed circumstances include, but are not limited to, revised plans by the applicant and a change in the availability of relocation spaces. Modifications may not be approved when it would unreasonably prejudice the ability of the residents to relocate to comparable spaces or comparable alternate housing.
2. Any application for modification shall be subject to the notice and hearing procedures set forth in Sections 17.100.070 (Application for Change of Use – Public Hearing – Findings). The decision in connection with a modification request shall take place as with the initial approval.

##### **B. Revocation.**

1. The City Council may initiate revocation proceedings on the grounds that the mobile home park owner or applicant has violated this chapter or the terms of the approval of the change of use. Action to initiate revocation proceedings shall specify the grounds for revocation and shall set a hearing before the City Council to consider the revocation not sooner than 45 and not later than 60 days after the action to initiate proceedings.
2. Notice of revocation proceeding shall be sent to the mobile home park owner by certified mail or personal delivery together with notice that any response from the owner must be filed at least 20 days prior to the date set for the revocation hearing.
3. The City Council shall render its findings and decision concerning revocation within 90 days after initiating revocation proceedings.



### **17.100.110 Expiration and Extension of Approval**

**A. Expiration.** Approval of a change of use shall become null and void if the notice of termination of tenancy has not been given within the time provided in Section 17.90.090 (Compliance with Relocation Assistance) and relocation pursuant to the conditions of approval has not occurred within twelve months of the effective date of the approval of the change of use, unless otherwise extended as provided in Paragraph B below, or unless otherwise provided in the resolution approving it.

**B. Extensions.**

1. The City Council may approve an extension to the date of giving notice and/or to the approval of the change of use. Applications for an extension shall be submitted in writing by the mobile home park owner to the Community Development Department. Applications must be submitted on or before the date to give the notice of termination or the expiration of the approval of the change of use.
2. The City Council may deny the request upon finding that the mobile home park owner has unreasonably delayed implementation of the mitigation measures or that further delay will result in prejudice or further adverse impacts upon eligible residents remaining in the mobile home park. Approval of an extension may be conditioned on reasonable measures designed to mitigate the adverse impacts resulting from the delay. The application for extension shall be subject to the notice and hearing procedures set forth in Section 17.100.100(B).

### **17.100.120 Preemption**

In the event the provisions of this chapter conflict with any code, ordinance or regulation of the City, the provisions of this chapter shall govern. In the event any provisions of this chapter conflict with a provision of state law, this chapter shall be interpreted and applied in conformity with state law.

### **17.100.130 Severability**

If any part or provision of this chapter, or the application of such to any person or circumstance is held invalid, the remainder of the chapter, including the application of such part or provision to other persons or circumstances, shall not be effected and shall continue in full force and effect. To this end the provisions of this chapter are severable.

# Placeholder

## Chapter 17.104

### Wireless Communications Facilities

Chapter 17.104 will be in the  
October 6, 2016 Planning Commission Agenda Packet.

# PART 4

## Permits and Administration

---

### **Chapter 17.108 - Administrative Responsibility.....108-1**

- 17.108.010 Purpose
- 17.108.020 Planning Agency
- 17.108.030 Review and Decision-Making Authority
- 17.108.040 Design Review Process

### **Chapter 17.112 - Permit Application and Review.....112-1**

- 17.112.010 Purpose
- 17.112.020 Application Preparation and Filing
- 17.112.030 Application Fees
- 17.112.040 Application Review
- 17.112.050 Multiple Permit Applications
- 17.112.060 Project Evaluation and Staff Reports
- 17.112.070 Environmental Review
- 17.112.080 Applications Deemed Withdrawn

### **Chapter 17.114 – Conceptual Review.....114-1**

- 17.114.010 Purpose
- 17.114.020 When Required/Eligibility
- 17.114.030 Review Authority
- 17.114.040 Application Submittal Requirements
- 17.114.050 Application Review
- 17.114.060 Environmental Review
- 17.114.070 Permit Streamlining Act
- 17.114.080 Noticed Public Meeting
- 17.114.090 Non-Binding Input

<b>Chapter 17.116 - Administrative Permits.....</b>	<b>116-1</b>
17.116.010 Purpose	
17.116.020 When Required	
17.116.030 Review Authority	
17.116.040 Application Submittal, Review, and Action	
17.116.050 Public Notice and Hearing	
17.116.060 Conditions of Approval	
17.116.070 Appeals and Post-Decision Procedures	
<b>Chapter 17.120 - Design Permits.....</b>	<b>120-1</b>
17.120.010 Purpose	
17.120.020 Types of Design Permits	
17.120.030 When Required	
17.120.040 Application Submittal and Review	
17.120.050 Design Review Committee	
17.120.060 Public Notice and Hearing	
17.120.070 Design Review Criteria	
17.120.080 Findings for Approval	
17.120.090 Conditions of Approval	
17.120.100 Appeals and Post-Decision Procedures	
<b>Chapter 17.124 - Use Permits.....</b>	<b>124-1</b>
17.124.010 Purpose	
17.124.020 When Required	
17.124.030 Review Authority	
17.124.040 Application Submittal and Review	
17.124.050 Public Notice and Hearing	
17.124.060 Considerations	
17.124.070 Findings for Approval	
17.124.080 Conditions of Approval	
17.124.090 Appeals and Post-Decision Procedures	
17.124.100 Master Use and Tenant Use Permits	
<b>Chapter 17.128 - Variances.....</b>	<b>128-1</b>
17.128.010 Purpose	
17.128.020 When Allowed	
17.128.030 Review Authority	
17.128.040 Application Submittal and Review	
17.128.050 Public Notice and Hearing	
17.128.060 Findings for Approval	
17.128.070 Conditions of Approval	
17.128.080 Precedent	

17.128.090 Appeals and Post-Decision Procedures

**Chapter 17.132 - Sign Permits..... 132-1**

17.132.010 Purpose  
 17.132.020 Types of Sign Permits  
 17.132.030 When Required  
 17.132.040 Review Authority  
 17.132.050 Application Submittal and Review  
 17.132.060 Public Notice and Hearing  
 17.132.070 Findings for Approval  
 17.132.080 Conditions of Approval  
 17.132.090 Post-Decision Procedures

**Chapter 17.136 - Minor Modifications..... 136-1**

17.136.010 Purpose  
 17.136.020 When Allowed  
 17.136.030 Review Authority  
 17.136.040 Application Submittal and Review  
 17.136.050 Public Notice and Hearing  
 17.136.060 Findings for Approval  
 17.136.070 Conditions of Approval  
 17.136.080 Appeals and Post-Decision Procedures

**Chapter 17.140 - Reasonable Accommodations..... 140-1**

17.140.010 Purpose  
 17.140.020 When Allowed  
 17.140.030 Review Authority  
 17.140.040 Public Notice of Process Availability  
 17.140.050 Application Requirements  
 17.140.060 Review Procedure  
 17.140.070 Criteria for Decision  
 17.140.080 Conditions of Approval  
 17.140.090 Appeals and Post-Decision Procedures

**Chapter 17.144 - Zoning Code Amendments..... 144-1**

17.144.010 Purpose  
 17.144.020 Initiation  
 17.144.030 Application  
 17.144.040 Planning Commission Hearing and Action  
 17.144.050 City Council Hearing and Action  
 17.144.060 Findings for Approval  
 17.144.070 Effective Dates

**Chapter 17.148 - Public Notice and Hearings..... 148-1**

- 17.148.010 Purpose
- 17.148.020 Notice of Hearing
- 17.148.030 Notice for Minor Use Permits and Administrative Design Permits
- 17.148.040 Notice for Administrative Permits and Section 6409(a) Permits
- 17.148.050 Scheduling of Hearing
- 17.148.060 Hearing Procedure
- 17.148.070 Recommendations
- 17.148.080 Decision and Notice

**Chapter 17.152 - Appeals..... 152-1**

- 17.152.010 Purpose
- 17.152.020 Appeal Subjects and Jurisdiction
- 17.152.030 Filing and Processing of Appeals
- 17.152.040 Judicial Review

**Chapter 17.156 - Post-Decision Procedures.....156-1**

- 17.156.010 Purpose
- 17.156.020 Issuance of Permits
- 17.156.030 City Council Decisions
- 17.156.040 Effective Date of Decision
- 17.156.050 Conformance to Approved Plans
- 17.156.060 Performance Guarantees
- 17.156.070 Changes to an Approved Project
- 17.156.080 Time Limits and Extensions
- 17.156.090 Resubmittals
- 17.156.100 Permits to Run with the Land
- 17.156.110 Permit Revocation

## Chapter 17.108 – ADMINISTRATIVE RESPONSIBILITY

### Sections:

17.108.010 Purpose

17.108.020 Planning Agency

17.108.030 Review and Decision-Making Authority

~~17.108.040 Design Review Committee~~ 17.108.040 ..... Design Review  
Process

### 17.108.010 Purpose

This chapter describes the authority and responsibilities of the City Council, Planning Commission, and the Community Development Director in the administration of the Zoning Code.

### 17.108.020 Planning Agency

The City Council, Planning Commission, and Community Development Director function as the Planning Agency and as the Advisory Agency in compliance with Government Code Section 65100.

### 17.108.030 Review and Decision-Making Authority

Table 17.108-1 shows the review and decision-making authority of the City Council, Planning Commission, and Community Development Director in the administration of the Zoning Code.



**Note:** Table 17.108-1 includes the following new types of permits and approvals: Administrative Permits, Minor Design Permits, Historic Resource Demolition Permits, Minor Use Permits, Minor Modifications, Certificates of Appropriateness, and Reasonable Accommodations. The purpose and requirements for these permits are described in subsequent chapters.

**TABLE 17.108-1: REVIEW AND DECISION-MAKING AUTHORITY**

Type of Action	Role of Authority [1]		
	Community Development Director	Planning Commission	City Council
<b>Legislative Actions</b>			
Development Agreements	Recommend	Recommend	Decision
General Plan Amendments	Recommend	Recommend	Decision
Zoning Code Amendments	Recommend	Recommend	Decision
<b>Permits</b>			
Administrative Permits	Decision	Appeal	Appeal

Type of Action	Role of Authority [1]		
	Community Development Director	Planning Commission	City Council
Administrative Sign Permits	Decision	Appeal	Appeal
Sign Permits	Recommend	Decision	Appeal
Design Permits	Recommend	Decision	Appeal
Minor Design Permits	Decision	Appeal	Appeal
Coastal Permits	See 17.44.060 (Coastal Permit Requirements)		
Conditional Use Permits	Recommend	Decision	Appeal
Historic Resource Demolition Permits [2]	Recommend	Recommend/Decision	Decision/Appeal
Master Use Permits	Recommend	Decision	Appeal
Minor Use Permits	Decision	Appeal	Appeal
Tenant Use Permits	Decision	Appeal	Appeal
<b>Other Approvals and Actions</b>			
<u>Conceptual Review</u>	<u>See 17.114 (Conceptual Review)</u>		
<del>Certificates of Appropriateness</del> <u>Historic Alteration Permit</u>	Recommend	Decision	Appeal
Minor Modifications	Recommend	Decision	Appeal
Preliminary and Final Development Plans (PD)	Recommend	Recommend	Decision
Reasonable Accommodations	Decision	Appeal	Appeal
Variances	Recommend	Decision	Appeal

**Notes:**

[1] "Recommend" means that the review authority makes a recommendation to a higher decision-making body; "Decision" means that the review authority makes the final decision on the matter; "Appeal" means that the review authority shall consider and decide appeals of decisions of an earlier decision-making body, in compliance with Chapter 17.152 (Appeals).

[2] The Planning Commission is the decision-making authority on Historic Resource Demolition Permits applications for Potential properties on the Historic Structures List ~~Resources~~. The City Council is the decision authority on Historic Resource Demolition Permits applications for Designated Historic Landmarks ~~Resources~~.

### 17.108.040 Design Review ~~Committee~~ Process

**Note:** The Design Review ~~Committee~~ Process described in Section 17.108.040 replaces the existing Architecture and Site Review Committee. ~~The role and membership of the Design Review Committee is similar but not identical to that of the Architecture and Site Review Committee.~~

**A. Role.** ~~The role of the Design Review Committee is to review Design Permit applications and provide preliminary recommendations to the applicant prior to Planning Commission review. The Design Review Committee does not approve Design Permit applications or provide a~~



~~recommendation to the Planning Commission. Instead, the Design Review Committee works with applicants to achieve the best possible project design consistent with City policies and regulations prior to a hearing before the Planning Commission. The Design Review Committee only reviews Design Permit applications acted upon by the Planning Commission — the Committee does not review Minor Design Permit applications acted upon by the Community Development Director.~~

~~**B. Membership.** The Design Review Committee consists of seven members: two architects, a landscape architect, a historian, and City staff representing the Planning, Public Works, and Building Departments.~~

~~**C. Appointment.**~~

- ~~1. The Mayor appoints one architect, the landscape architect, and the historian members of the Design Review Committee. The Mayor may also appoint alternate architect, landscape architect, and historian members to serve in the absence of the regular members.~~
- ~~2. The second architect member of the Design Review Committee shall be a consultant to the City selected by the Community Development Director. The second architect member participates only in the review of multi-family projects, non-residential projects, and other significant projects as determined by the Community Development Director.~~

**A. Purpose.**

1. The Design Review process allows for City staff and City-contracted design professionals to provide preliminary recommendations to the applicant on Design Permit applications prior to Planning Commission review.
2. Through the Design Review process, City staff and City-contracted design professionals shall work with applicants to produce the best possible project design consistent with City policies and regulations prior to a hearing before the Planning Commission. The Design Review process does not result in a Design Permit approval or a specific recommendation to the Planning Commission for approval or denial of a Design Permit application.

**B. Participating Staff and Consultants**

1. City staff involved in the Design Review process include City staff representing the Planning, Public Works, and Building Departments.
2. A City-contracted landscape architect and a City-contracted architect may also participate in the Design Review process for significant and/or sensitive projects as determined by the Community Development Director. A City-contracted architect shall participate in the Design Review process for all new proposed multi-family and non-residential construction projects.

## Chapter 17.112 – PERMIT APPLICATION AND REVIEW

### Sections:

- 17.112.010 Purpose
- 17.112.020 Application Preparation and Filing
- 17.112.030 Application Fees
- 17.112.040 Application Review
- 17.112.050 Multiple Permit Applications
- 17.112.060 Project Evaluation and Staff Reports
- 17.112.070 Environmental Review
- 17.112.080 Applications Deemed Withdrawn



**Note:** This chapter adds new procedural requirements not in the existing Zoning Code to codify and standardize current City practice and comply with State law.

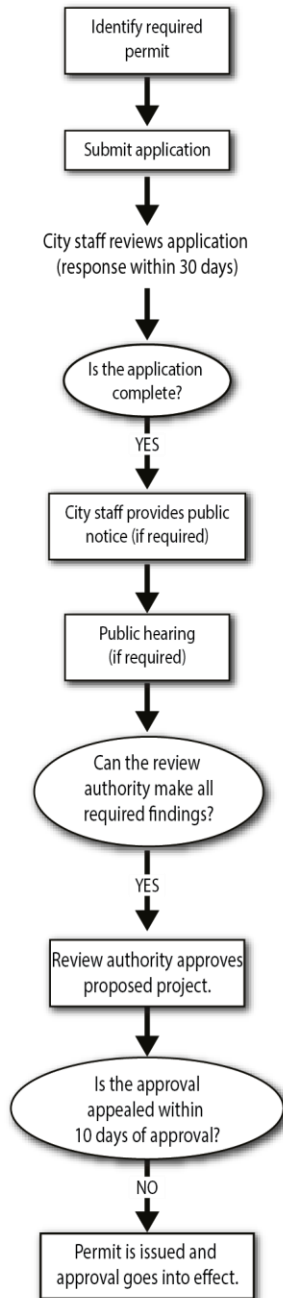
### 17.112.010 Purpose

This chapter establishes procedures for the preparation, filing, and processing of permits required by the Zoning Code. The term “permit” when used in this chapter refers to any action, permit, or approval listed in Table 17.108-1 (Review and Decision-Making Authority).

### 17.112.020 Application Preparation and Filing

#### A. Pre-Application Conference.

1. The City encourages prospective applicants to request a pre-application conference with the Community Development Department before completing and filing a permit application.
2. The purpose of this conference is to:
  - a. Inform the applicant of City requirements as they apply to the proposed project;
  - b. Inform the applicant of the City’s review process;
  - c. Identify information and materials the City will require with the application, and any necessary technical studies and information relating to the environmental review of the project; and
  - d. Provide guidance to the applicant of possible project alternatives or modifications.
3. The pre-application conference and any information provided to prospective applicants by City staff shall not be construed as a recommendation for approval or denial of an application.

**Figure 17.112-1: Typical Permit Review and Approval Process**

4. Failure by City staff to identify all permit requirements shall not constitute a waiver of those requirements.

**B. Application Contents.**

1. All permit applications shall be filed with the Community Development Department on an official City application form.
2. Applications shall be filed with all required fees, information, and materials as specified by the Community Development Department.

**C. Eligibility for Filing.**

1. An application may only be filed by the property owner or the property owner's authorized agent.
2. The application shall be signed by the property owner or the property owner's authorized agent if written authorization from the owner is filed concurrently with the application.

**17.112.030 Application Fees**

- A. Fee Schedule.** Fees required to process permit applications are identified in the Planning Fee Schedule approved by the City Council.

**B. Requirement of Payment.**

1. The City may deem an application complete and begin processing the application only after all required fees have been paid.
2. Failure to pay any required supplemental application fees is a basis for denial or revocation of a permit application.

**C. Refunds and Withdrawals.**

1. Application fees cover City costs for public hearings, mailings, staff and consultant time, and the other activities involved in processing applications. Consequently, the City will not refund fees for a denied application.
2. In the case of an application withdrawal, the Community Development Director may authorize a partial refund of a deposit account based upon the pro-rated costs to date and the status of the application at the time of withdrawal.
3. Flat fees submitted in conjunction with a permit application are non-refundable.

**17.112.040 Application Review**

**A. Review for Completeness.**

1. **Initial Review.** The Community Development Department shall review each application for completeness and accuracy before it is accepted as being complete and officially filed.

2. **Basis for Determination.** The Community Development Department's determination of completeness shall be based on the City's list of required application contents and any additional written instructions provided to the applicant in a pre-application conference and during the initial application review period.
3. **Notification of Applicant.** Within 30 calendar days of application filing, the Community Development Department shall inform the applicant in writing that the application is complete and has been accepted for processing, or that the application is incomplete and that additional information is required.
4. **Appeal of Determination.** When the Community Development Department has determined that an application is incomplete, and the applicant believes that the application is complete or that the information requested by the Community Development Department is not required, the applicant may appeal the Community Development Department's determination in compliance with Chapter 17.152 (Appeals).
5. **Submittal of Additional Information.**
  - a. When the Community Development Department determines that an application is incomplete, the time used by the applicant to submit the required additional information is not considered part of the time within which the determination of completeness for resubmitted materials shall occur.
  - b. Additional required information shall be submitted in writing.
  - c. The Community Development Department's review of information resubmitted by the applicant shall be in compliance with subsection 'a' above, along with another 30-day period of review for completeness.
6. **Environmental Information.** After the Community Development Department has accepted an application as complete, the Department may require the applicant to submit additional information for the environmental review of the project in compliance with the California Environmental Quality Act (CEQA).

#### 17.112.050 Multiple Permit Applications

- A. **Concurrent Filing.** An applicant for a development project that requires the filing of more than one application (e.g., Zoning Map Amendment and a Conditional Use Permit) shall file all related applications concurrently unless the concurrent filing requirements are waived by the Community Development Director.
- B. **Concurrent Processing.** The Community Development Department shall process multiple applications for the same project concurrently. Projects requiring multiple permit applications shall be reviewed and acted upon by the highest review authority designated by the Zoning Code for any of the applications (e.g., a project requiring a Zoning Map Amendment and a Conditional Use Permit shall have both applications decided by the City Council, instead of the Planning Commission acting on the

Conditional Use Permit). The Planning Commission shall provide a recommendation to the City Council on permits and approvals ordinarily acted upon by the Planning Commission.

#### 17.112.060 Project Evaluation and Staff Reports

- A. Staff Evaluation.** The Community Development Department shall review all permit applications to determine if they comply with the Zoning Code, the General Plan, and other applicable City policies and regulations.
- B. Staff Report.** For all permit applications requiring review by the Planning Commission or City Council, the Community Development Department shall prepare a staff report describing the proposed project and including, where appropriate, a recommendation to approve, approve with conditions, or deny the application.
- C. Report Distribution.** Staff reports shall be furnished to the applicant at the same time as they are provided to the review authority before action on the application.

#### 17.112.070 Environmental Review

- A. CEQA Review.** After acceptance of a complete application, the Community Development Department shall review the project in compliance with the California Environmental Quality Act (CEQA) to determine whether:
  - 1. The proposed project is exempt from the requirements of CEQA;
  - 2. The proposed project is not a project as defined by CEQA;
  - 3. A Negative Declaration may be issued;
  - 4. A Mitigated Negative Declaration may be issued; or
  - 5. An Environmental Impact Report (EIR) is required.
- B. Compliance with CEQA.** These determinations and, where required, the preparation of appropriate environmental documents shall be in compliance with CEQA and any adopted City CEQA guidelines.
- C. Special Studies Required.** Special studies, paid for in advance by the applicant, may be required to supplement the City's CEQA compliance review.

#### 17.112.080 Applications Deemed Withdrawn

- A. Response Required.** If an applicant does not pay required supplemental fees or provide information requested in writing by the Community Development Department within nine months following the date of the letter, the application shall expire and be deemed withdrawn without any further action by the City.
- B. Resubmittal.** After the expiration of an application, future City consideration shall require the submittal of a new complete application and associated filing fees.



## Chapter 17.114 – CONCEPTUAL REVIEW

### Sections:

- 17.114.010 Purpose
- 17.114.020 When Required/Eligibility
- 17.114.030 Review Authority
- 17.114.040 Application Submittal Requirements
- 17.114.050 Application Review
- 17.114.060 Environmental Review
- 17.114.070 Permit Streamlining Act
- 17.114.080 Noticed Public Meeting
- 17.114.090 Non-Binding Input

### 17.114.010 Purpose

This chapter describes the process for Conceptual Review of a proposed project. Conceptual Review allows an applicant to receive preliminary non-binding input from the Planning Commission and/or City Council on a proposed project prior to City action on a formal permit application.

### 17.114.020 When Required/Eligibility

- A. Planned Development Projects.** Conceptual Review is required for proposed Planned Development projects in accordance with Chapter 17.36 (Planned Development Zoning District).
- B. Other Projects.** Conceptual Review is not required for projects other than a Planned Development project, but may be requested by an applicant. Conceptual Review is intended for complex or controversial projects that would benefit from preliminary input prior to City action on a permit application. An applicant may also request conceptual review to receive input on policy interpretations and sensitive community issues that would benefit from early input from the Planning Commission.

### 17.114.030 Review Authority

- A. Planned Development Projects.** Both the Planning Commission and the City Council shall provide input on a Conceptual Review application for a Planned Development project.
- B. Other Projects.**
  1. For a project other than a Planned Development project that requires Planning Commission approval, the Planning Commission shall provide input on the Conceptual Review application.
  2. For projects other than a Planned Development project that requires both Planning Commission and City Council approval, the Planning Commission shall provide input on the Conceptual Review application; the City Council may also request provide input on the Conceptual Review application upon the applicant's request from the Planning Commission, the City Council, or both.



#### 17.114.040 Application Submittal Requirements

##### A. All Projects.

1. An applicant requesting Conceptual Review shall file an application with the Community Development Department on an official City application form.
2. Applications shall be filed with all required fees, information, and materials as specified by the Community Development Department. Application fees for Conceptual Review are subject to the requirements specified in Section 17.112.030 (Application Fees).

##### B. Planned Development Projects. In addition to application materials required by paragraph 1 above, Conceptual Review applications for Planned Development projects shall also include the following:

1. A statement describing the proposed project and how it complies with the findings required for the approval of a Planned Development project in Section 17.36.080.G (Findings).
2. Project plans, diagrams, and graphics as needed to illustrate the overall development concept, including proposed land uses, buildings, circulation, open space, and any other significant elements in the project.

#### 17.114.050 Application Review

- A. Completeness Review.** The Community Development Department shall review each Conceptual Review application for completeness and accuracy. The Department may request additional information if necessary for consideration of the Planning Commission and/or City Council.
- B. Staff Report.** The Community Development Department shall prepare a staff report describing the proposed project and including, where appropriate, an analysis of project compliance with applicable City policies and regulations. Staff reports shall be furnished to the applicant at the same time as they are provided to the review authority before consideration of the application.

#### 17.114.060 Environmental Review

Conceptual Review applications are not defined as a project pursuant to the California Environmental Quality Act (CEQA) and as such are not subject to environmental review process as required by CEQA.

#### 17.114.070 Permit Streamlining Act

Conceptual Review applications are not subject to the requirements of the California Permit Streamlining Act (Act). An application that receives Conceptual Review shall not be considered complete pursuant to the requirements of the Act unless and until the Director has received an application for approval of a development project, reviewed it, and determined it to be complete under Chapter 17.112 (Permit Application and Review).

### 17.114.080 Noticed Public Meeting

- A. Noticed Public Meeting Required.** The Planning Commission or City Council (“review authority”) shall consider a Conceptual Review application at a public meeting noticed in accordance with Section 17.148.020 (Notice of Hearing).
- B. Information Received.** At the meeting the review authority shall receive information from staff and the applicant and receive public comment on the proposed project.
- C. Preliminary Input.** The review authority shall provide the applicant with preliminary input on the proposed project, including the project compliance with applicable City policies and regulations.
- D. Input on Planned Development Projects.** For Planned Development projects, the review authority shall provide preliminary input on project compliance with findings required for the approval of a Planned Development project in Section 17.36.080.G (Findings).

### 17.114.090 Non-Binding Input

Review authority input on the Conceptual Review application shall not be construed as a recommendation for City approval or denial of the project. Any recommendation that results from Conceptual Review is advisory only and shall not be binding on either the applicant or the City.

## Chapter 17.116 – ADMINISTRATIVE PERMITS

### Sections:

- 17.116.010 Purpose
- 17.116.020 When Required
- 17.116.030 Review Authority
- 17.116.040 Application Submittal, Review, and Action
- 17.116.050 Public Notice and Hearing
- 17.116.060 Conditions of Approval
- 17.116.070 Appeals and Post-Decision Procedures



**Note:** Administrative Permits are a new type of permit.

### 17.116.010 Purpose

This chapter identifies the process to obtain an Administrative Permit. An Administrative Permit is required for uses permitted by-right yet subject to specific Zoning Code standards. An Administrative Permit is a ministerial procedure for the City to verify that a proposed use complies with all applicable standards and to ensure that the applicant understands and accepts these standards.

### 17.116.020 When Required

Uses that require an Administrative Permit are specified in the land use regulation tables for each zoning district found in Part 2 (Zoning Districts and Overlay Zones).

### 17.116.030 Review Authority

The Community Development Director takes action on all Administrative Permit applications.

### 17.116.040 Application Submittal, Review, and Action

- A. An application for an Administrative Permit shall be filed and reviewed in compliance with Chapter 17.112 (Permit Application and Review).
- B. Community Development Department staff shall review the application to verify compliance with the Zoning Code. If the project complies with the Zoning Code, the Community Development Director shall approve the application.

### 17.116.050 Public Notice and Hearing

No public notice or hearing is required for an Administrative Permit.

**17.116.060 Conditions of Approval**

No conditions of approval may be attached to the approval of an Administrative Permit.

**17.116.070 Appeals and Post-Decision Procedures**

- A. Community Development Director decisions on Administrative Permits may be appealed to the Planning Commission as described in Chapter 17.152 (Appeals).
- B. Post-decision procedures and requirements in Chapter 17.156 (Post-Decision Procedures) shall apply to Administrative Permits.

## Chapter 17.120 – DESIGN PERMITS

### Sections:

- 17.120.010 Purpose
- 17.120.020 Types of Design Permits
- 17.120.030 When Required
- 17.120.040 Application Submittal and Review
- 17.120.050 Design Review Committee
- 17.120.060 Public Notice and Hearing
- 17.120.070 Design Review Criteria
- 17.120.080 Findings for Approval
- 17.120.090 Conditions of Approval
- 17.120.100 Appeals and Post-Decision Procedures

### 17.120.010 Purpose

This chapter establishes the process to obtain a Design Permit. A Design Permit is a discretionary action that enables the City to ensure that proposed development exhibits high quality design that enhances Capitola's unique identity and sense of place. The Design Permit process is also intended to ensure that new development and uses are compatible with their surroundings and minimize negative impacts on neighboring properties.

### 17.120.020 Types of Design Permits

The Zoning Code establishes two types of Design Permits: Design Permits reviewed and approved by the Planning Commission and Minor Design Permits reviewed and approved by the Community Development Director.

### 17.120.030 When Required



**Note:** The types of projects requiring a Design Permit and the review authority for these projects shown in Table 17.120-1 are different from current requirements in Section 17.63.070 of the existing Zoning Code.

- A. Types of Projects.** The types of projects that require a Design Permit, and the type of Design Permit for each project, are listed in Table 17.120-1. If a type of development project or activity is not specifically listed in Table 17.120-1, a Design Permit is not required.

**TABLE 17.120-1: PROJECTS REQUIRING DESIGN PERMITS**

Type of Project	Type of Permit
<b>Single-Family Residential Projects</b>	
Ground floor additions to existing single-family homes where the addition is visible from a public street and does not exceed 15 ft. in height, except for exempt additions (Section 17.120.030.B)	Minor Design Permit
Accessory structures greater than 8 ft. in height <del>and/or 80 sq. ft.</del> <u>to 300 sq. ft.</u>	Minor Design Permit
<u>Accessory structures greater than 300 sq. ft.</u>	<u>Design Permit</u>
Upper floor decks and balconies on the side or rear of a home that <u>are not adjacent to public open space</u>	Design Permit
Upper floor additions to an existing single-family homes	Design Permit
New single-family homes	Design Permit
<b>Multi-Family Residential Projects</b>	
Ground-floor additions less than <del>3,000 sq. ft. to 15% of total floor area of</del> an existing multi-family structure	Minor Design Permit
Upper floor decks and balconies on the side or rear of a structure that <u>are not adjacent to public open space</u> <del>do not comply with standards in Section 17.16.030.B.8 (Decks and Balconies)</del>	Design Permit
Accessory structures including garbage and recycling enclosures	Minor Design Permit
Ground-floor additions <del>3,000 sq. ft. to 15% of total floor area</del> or more to an existing multi-family structure	Design Permit
Upper floor additions to an existing multi-family structure	Design Permit
New multi-family residential structures	Design Permit
<b>Non-Residential Projects (Including Mixed-Use)</b>	
Exterior modifications to an existing structure that do not increase the floor area of the structure	Minor Design Permit
Accessory structures <del>greater than 80 sq. ft. to 300 sq. ft.</del> including garbage and recycling enclosures	Minor Design Permit
<u>Accessory structures greater than 300 sq. ft. including garbage and recycling enclosures</u>	<u>Design Permit</u>
Additions less than <del>3,000 sq. ft. to 15% of the floor area of</del> an existing non-residential structure where the addition is not visible from the primary street frontage	Minor Design Permit
Additions <u>15% or more of the floor area less than 3,000 sq. ft. to of</u> an existing non-residential structure where the addition is visible from the primary street frontage	Design Permit
Additions to an existing non-residential structure of 3,000 sq. ft. or more	Design Permit
New non-residential structures	Design Permit
<b>Other Projects</b>	
Fully screened building-concealed, facade-mounted, or roof-mounted wireless communication facility	Minor Design Permit
Other wireless communication facilities not eligible for a Minor Design Permit	Design Permit

**B. Single-Family Exemptions.** The following additions to a single-family dwelling are exempt from the Design Permit requirement:

1. Ground-floor single-story additions up to 400 square feet at the rear of the home.
2. Enclosure of an existing recessed entrance up to 25 square feet.
3. Enclosure of an existing open porch up to 50 square feet.
4. Installation of bay windows.
5. A single accessory structures that does not exceed 80 square feet in floor area and 8 feet in height with no connection to ~~electricity~~, water, or sewer.
- ~~5-6.~~ Minor exterior modification or replacement of materials on an existing structure including siding, windows, doors, and roof.
- ~~6-7.~~ Other similar minor additions to a single-family dwelling as determined by the Community Development Director.

#### 17.120.040 Application Submittal and Review

- A. General.** An application for a Design Permit shall be filed and reviewed in compliance with Chapter 17.112 (Permit Application and Review). The application shall include the information required by the Community Development Department with all required application fees. It is the responsibility of the applicant to provide evidence in support of the findings required by Section 17.120.080 (Findings for Approval).
- B. Streetscape Illustration.** For all proposed new buildings, the applicant shall submit streetscape illustrations that includes neighboring structures within 100 feet of the side property lines.
- C. Enhanced Visualization.** The ~~applicant~~ City may require ~~shall submit~~ enhanced project visualization materials (e.g., 3-D renderings, photo-simulations, physical models, expanded streetscape diagrams, viewpoint analysis) when any of the following apply:
1. The project is proposed within a prominent or highly visible development site as determined by the Community Development Director.
  2. The project would be located within or adjacent to vista points or visually-sensitive areas as identified in the General Plan.
  3. The applicant is requesting a Variance for height.
  4. Substantial changes to the exterior of An existing structure.
  - ~~4-5.~~ The Community Development Director determines that enhanced visualization is necessary to determine if the findings for approval can be made for the proposed project.

### 17.120.050 Design Review ~~Committee~~Process

- A. Review Required.** All Design Permit applications shall be reviewed by City staff and City-contracted design professionals as specified in the Design Review Committee ~~(Section 17.108.040)~~ prior to review and action on the application by the Planning Commission.
- B. Purpose of Review.** The purpose of the Design Review ~~Committee~~process is to provide recommendations to the applicant on the design of the project based on Design Review criteria in Section 17.120.070. Applicants are encouraged to consider comments from the Design Review ~~Committee~~process and modify the project design as needed prior to Planning Commission consideration of the application.

### 17.120.060 Public Notice and Hearing

- A. Design Permits.** The Planning Commission shall review and act on a Design Permit application at a noticed public hearing in compliance with Chapter 17.148 (Public Notice and Hearings).



**Note:** The public notice of a pending action for Minor Design Permit applications in Subsection B below is new.

- B. Minor Design Permits.** Public notice of a pending action on a Minor Design Permit application shall be provided in compliance with Chapter 17.148 (Public Notice and Hearings). The Community Development Director shall hold a public hearing for a Minor Design Permit application only upon receiving a written request for a public hearing as provided in Section 17.148.030 (Notice of Pending Action).

### 17.120.070 Design Review Criteria



**Note:** The Design Review Criteria in this section replace Design Review considerations in Section 17.63.090 of the existing Zoning Code.

When considering Design Permit applications, the City shall evaluate applications to ensure that they satisfy the following criteria, comply with the development standards of the zoning district, conform to policies of the General Plan and any applicable specific plan, and are consistent with any other policies or guidelines the City Council may adopt for this purpose. To obtain Design Permit approval, projects must satisfy these criteria to the extent they apply.

- A. Community Character.** The overall project design including site plan, height, massing, architectural style, materials, and landscaping contribute to Capitola's unique coastal village character and distinctive sense of place.
- B. Neighborhood Compatibility.** The project is designed to respect and complement adjacent properties. The project height, massing, and intensity is compatible with the



scale of nearby buildings. The project design incorporates measures to minimize traffic, parking, noise, and odor impacts on nearby residential properties.

- C. Historic Character.** Renovations and additions respect and preserve existing historic structure. New structures and additions to non-historic structures reflect and complement the historic character of nearby properties and the community at large.
- D. Sustainability.** The project supports natural resource protection and environmental sustainability through features such as on-site renewable energy generation, passive solar design, enhanced energy efficiency, water conservation measures, and other green building techniques.
- E. Pedestrian Environment.** The primary entrances are oriented towards and visible from the street to support an active public realm and an inviting pedestrian environment.
- F. Privacy.** The orientation and location of buildings, entrances, windows, doors, decks, and other building features minimizes privacy impacts on adjacent properties and provides adequate privacy for project occupants.
- G. Safety.** The project promotes public safety and minimizes opportunities for crime through design features such as property access controls (e.g., placement of entrances, fences), increased visibility and features that promote a sense of ownership of outdoor space.
- H. Massing and Scale.** The massing and scale of buildings complement and respect neighboring structures and correspond to the scale of the human form. Large volumes are divided into small components through varying wall planes, heights, and setbacks. Building placement and massing avoids impacts to public views and solar access.
- I. Architectural Style.** Buildings feature an architectural style that is compatible with the surrounding built and natural environment, is an authentic implementation of appropriate established architectural styles, and reflects Capitola's unique coastal village character.
- J. Articulation and Visual Interest.** Building facades are well articulated to add visual interest, distinctiveness, and human scale. Building elements such as roofs, doors, windows, and porches are part of an integrated design and relate to the human scale. Architectural details such as trim, eaves, window boxes, and brackets contribute to the visual interest of the building.
- K. Materials.** Building facades include a mix of natural, high-quality, and durable materials that are appropriate to the architectural style, enhance building articulation, and are compatible with surrounding development.
- L. Parking and Access.** Parking areas are located and designed to minimize visual impacts and maintain Capitola's distinctive neighborhoods and pedestrian-friendly environment. Safe and convenient connections are provided for pedestrians and bicyclists.

- M. Landscaping.** Landscaping is an integral part of the overall project design, is appropriate to the site and structures, and enhances the surrounding area.
- N. Drainage.** The site plan is designed to maximize efficiency of on-site drainage with runoff directed towards permeable surface areas and engineered retention.
- O. Open Space and Public Places.** Single-family dwellings feature inviting front yards that enhance Capitola's distinctive neighborhoods. Multi-family residential projects include public and private open space that is attractive, accessible, and functional. Non-residential development provides semi-public outdoor spaces, such as plazas and courtyards, which help support pedestrian activity within an active and engaging public realm.
- P. Signs.** The number, location, size, and design of signs complement the project design and are compatible with the surrounding context.
- Q. Lighting.** Exterior lighting is an integral part of the project design with light fixtures designed, located, and positioned to minimize illumination of the sky and adjacent properties.
- R. Accessory Structures.** The design of detached garages, sheds, fences, walls, and other accessory structures relate to the primary structure and are compatible with adjacent properties.
- S. Mechanical Equipment, Trash Receptacles, and Utilities.** Mechanical equipment, trash receptacles, and utilities are contained within architectural enclosures or fencing, sited in unobtrusive locations, and/or screened by landscaping.

#### 17.120.080 Findings for Approval



**Note:** The Design Permit findings in this section replace Design Permit findings in Section 17.63.110 of the existing Zoning Code.

To approve a Design Permit application, the review authority shall make all of the following findings:

- A.** The proposed project is consistent with the General Plan, Local Coastal Program, and any applicable specific plan, area plan, or other design policies and regulations adopted by the City Council.
- B.** The proposed project complies with all applicable provisions of the Zoning Code and Municipal Code.
- C.** The proposed project has been reviewed in compliance with the California Environmental Quality Act (CEQA).
- D.** The proposed development will not be detrimental to the public health, safety, or welfare or materially injurious to the properties or improvements in the vicinity.

E. The proposed project complies with all applicable Design Review criteria in Section 17.120.070 (Design Review Criteria)

~~E.F.~~ For projects in residential neighborhoods, the proposed project maintains the character, scale, and development pattern of the neighborhood.

#### **17.120.090 Conditions of Approval**

The Planning Commission or Community Development Director may attach conditions of approval to a Design Permit to achieve consistency with the General Plan, Local Coastal Program, Zoning Code, and any applicable specific plan or area plan adopted by the City Council.

#### **17.120.100 Appeals and Post-Decision Procedures**

- A. Planning Commission decisions on Design Permits may be appealed to the City Council as described in Chapter 17.152 (Appeals).
- B. Community Development Director decisions on Minor Design Permits may be appealed to the Planning Commission as described in Chapter 17.152 (Appeals).
- C. Post-decision procedures and requirements in Chapter 17.156 (Post-Decision Procedures) apply to Design Permits.

## Chapter 17.124 – USE PERMITS

### Sections:

- 17.124.010 Purpose
- 17.124.020 When Required
- 17.124.030 Review Authority
- 17.124.040 Application Submittal and Review
- 17.124.050 Public Notice and Hearing
- 17.124.060 Considerations
- 17.124.070 Findings for Approval
- 17.124.080 Conditions of Approval
- 17.124.090 Appeals and Post-Decision Procedures
- 17.124.100 Master Use and Tenant Use Permits

### 17.124.010 Purpose

This chapter describes the process to obtain Use Permits, which include Conditional Use Permits, Minor Use Permits, Master Use Permits, and Tenant Use Permits. A Use Permit is required for land uses that are generally appropriate within a zoning district, but potentially undesirable on a particular parcel or in large numbers. A Use Permit is a discretionary action that enables the City to ensure that a proposed use is consistent with the General Plan and will not create negative impacts to adjacent properties or the general public.

### 17.124.020 When Required

- A. Land uses that require a Conditional Use Permit or a Minor Use Permit are shown in the land use regulation tables for each zoning district found in Part 2 (Zoning Districts and Overlay Zones).
- B. Land uses eligible for a Master Use Permit or a Tenant Use Permit are described in Section 17.124.100 (Master Use and Tenant Use Permits).

### 17.124.030 Review Authority

- A. The Planning Commission takes action on Conditional Use Permit and Master Use Permit applications.
- B. The Community Development Director takes action on Minor Use Permit and Tenant Use Permit applications.
- C. The Community Development Director may refer any Minor Use Permit and Tenant Use Permit application to the Planning Commission for review and final decision.

#### **17.124.040 Application Submittal and Review**

Use Permit applications shall be filed and reviewed in compliance with Chapter 17.112 (Permit Application and Review). The application shall include the information and materials required by the Community Development Department, together with all required application fees. It is the responsibility of the applicant to provide evidence in support of the findings required by Section 17.124.070 (Findings for Approval).

#### **17.124.050 Public Notice and Hearing**

- A.** The Planning Commission shall review and act on a Conditional Use Permit or a Master Use Permit application at a noticed public hearing in compliance with Chapter 17.148 (Public Notice and Hearings).
- B.** Public notice of a pending action on a Minor Use Permit application shall be provided in compliance with Chapter 17.148 (Public Notice and Hearings). The Community Development Director shall hold a public hearing for a Minor Use Permit application only upon receiving a written request for a public hearing as provided in Section 17.148.030 (Notice of Pending Action).
- C.** No public hearing is required for a Tenant Use Permit.

#### **17.124.060 Considerations**

When evaluating a Conditional Use Permit, Minor Use Permit, or Master Use Permit application, the review authority shall consider the following characteristic of the proposed use:

- A.** Operating characteristics (hours of operation, traffic generation, lighting, noise, odor, dust, and other external impacts).
- B.** Availability of adequate public services and infrastructure.
- C.** Potential impacts to the natural environment.
- D.** Physical suitability of the subject site for the proposed use in terms of design, location, operating characteristics, shape, size, topography.

#### **17.124.070 Findings for Approval**

To approve a Conditional Use Permit, Minor Use Permit, or Master Use Permit, the review authority shall make all of the following findings:

- A.** The proposed use is allowed in the applicable zoning district.
- B.** The proposed use is consistent with the General Plan, Local Coastal Program, Zoning Code, and any applicable specific plan or area plan adopted by the City Council.
- C.** The location, size, design, and operating characteristics of the proposed use will be compatible with the existing and planned land uses in the vicinity of the property.

- D. The proposed use will not be detrimental to the public health, safety, and welfare.
- E. The proposed use is properly located within the city and adequately served by existing or planned services and infrastructure.

#### **17.124.080 Conditions of Approval**

The Planning Commission or Community Development Director may attach conditions of approval to a use permit to achieve consistency with the General Plan, Local Coastal Program, Zoning Code, and any applicable specific plan or area plan adopted by the City Council.

#### **17.124.090 Appeals and Post-Decision Procedures**

- A. Planning Commission decisions on Conditional Use Permits may be appealed to the City Council as described in Chapter 17.152 (Appeals).
- B. Community Development Director decisions on Minor Use Permits or Tenant Use Permits may be appealed to the Planning Commission as described in Chapter 17.152 (Appeals).
- C. Post-decision procedures and requirements in Chapter 17.156 (Post-Decision Procedures) apply to Use Permits.

#### **17.124.100 Master Use and Tenant Use Permits**

- A. **Purpose.** A Master Use Permit is a type of Conditional Use Permit that identifies permitted land uses within a commercial property occupied by multiple tenants. Tenant Use Permits are issued by the Community Development Director for individual tenants that comply with a Master Use Permit.
- B. **Master Use Permit Eligibility.** To be eligible for a Master Use Permit, a property must:
  1. Contain more than 10,000 square feet of floor area on a single parcel or on multiple adjoining parcels under one ownership;
  2. Conform to all applicable parking and landscaping requirements; and
  3. Contain leasable space for two or more tenants.
- C. **Permitting Process and Restrictions.** The process to review and approve a Master Use Permit is the same as for a Conditional Use Permit, except as follows:
  1. When approving a Master Use Permit, the Planning Commission shall specify the uses allowed on the property. Allowed uses are limited to uses permitted or conditionally permitted in the applicable zoning district.
  2. The Planning Commission may establish a maximum size for an individual tenant and/or use.

3. A change of tenant larger than 12,000 square feet in a property with a Master Use Permit requires Planning Commission approval of an amendment to the existing Master Use Permit. A change in tenant larger than 12,000 square feet may not be approved with a Tenant Use Permit.
4. The Planning Commission may deny a Master Use Permit upon finding that particular circumstances of the property, including an existing or proposed use, require a standard Conditional Use Permit process to protect the public health, safety, and welfare.

**D. Tenant Use Permits.**

1. A land use proposed within a property subject to a Master Use Permit may be established with a Tenant Use Permit, except for tenants 12,000 square or more as described in paragraph 3 above.
2. Tenant Use Permits are approved by the Community Development Director. The Director shall approve a Tenant Use Permit if the proposed use is consistent with the conditions of the Master Use Permit and the requirements of this section.

- E. Tenant Notification.** Prior to leasing space on a property with a Master Use Permit, the permit holder shall inform the prospective tenant of the conditions of approval attached to the Master Use Permit and the requirements of this section.

## Chapter 17.128 – VARIANCES

### Sections:

- 17.128.010 Purpose
- 17.128.020 When Allowed
- 17.128.030 Review Authority
- 17.128.040 Application Submittal and Review
- 17.128.050 Public Notice and Hearing
- 17.128.060 Findings for Approval
- 17.128.070 Conditions of Approval
- 17.128.080 Precedent
- 17.128.090 Appeals and Post-Decision Procedures

### 17.128.010 Purpose

This chapter identifies the process to obtain a Variance. A Variance is a discretionary permit that allows for deviation from physical development standards in the Zoning Code. The City may grant a Variance only when the strict application of development standards creates a unique hardship due to unusual circumstances associated with the property.

### 17.128.020 When Allowed

- A. Allowable Variances.** The City may grant a Variance to allow for deviation from any physical development standard that applies to the subject property. Examples of physical development standards include height, setbacks, open space, floor area ratio (FAR), and off-street parking requirements.
- B. Variances Not Allowed.** A Variance may not be granted to:
  1. Permit a use other than a use permitted in the zoning district as specified in Part 2 (Zoning Districts and Overlay Zones).
  2. Reduce the minimum lot size for single-family dwellings or minimum site area per dwelling unit requirements for multi-family developments.
  3. Reduce the protection of an environmentally sensitive habitat area except as specifically provided in Chapter 17.64 (Environmentally Sensitive Habitat Areas).
  4. Allow deviation from a requirement of the General Plan.

### 17.128.030 Review Authority

The Planning Commission takes action on all Variance applications.

### 17.128.040 Application Submittal and Review

An application for a Variance shall be filed and reviewed in compliance with Chapter 17.112 (Permit Application and Review). The application shall include the information and



materials required by the Community Development Department for Variance applications, together with all required application fees. It is the responsibility of the applicant to provide evidence in support of the findings required by Section 17.128.060 (Findings for Approval).

#### **17.128.050 Public Notice and Hearing**

The Planning Commission shall review and act on a Variance application at a noticed public hearing in compliance with Chapter 17.148 (Public Notice and Hearings).

#### **17.128.060 Findings for Approval**



**Note:** The findings for approval of a Variance in this section are different from current findings in Section 17.66.090 of the existing Zoning Code.

To approve a Variance application, the Planning Commission shall make all of the following findings:

- A.** There are unique circumstances applicable to the subject property, including size, shape, topography, location, or surroundings, that do not generally apply to other properties in the vicinity or in the same zone as the subject property.
- B.** The strict application of the Zoning Code requirements would deprive the subject property of privileges enjoyed by other property in the vicinity or in the same zone as the subject property.
- C.** The Variance is necessary to preserve a substantial property right possessed by other property in the vicinity or in the same zone as the subject property.
- D.** The Variance will not be materially detrimental to the public health, safety, or welfare, or be injurious to the property or improvements in the vicinity or in the same zone as the subject property.
- E.** The Variance does not constitute a grant of special privilege inconsistent with the limitations upon other properties in the vicinity or in the same zone as the subject property.

#### **17.128.070 Conditions of Approval**

The Planning Commission may attach conditions of approval to a Variance to achieve consistency with the General Plan, Local Coastal Program, Zoning Code, and any applicable specific plan or area plan adopted by the City Council.

#### **17.128.080 Precedent**

The approval of a Variance shall not set the precedent for the granting of any future Variance. Each application shall be considered only on its individual merits.

**17.128.090 Appeals and Post-Decision Procedures**

- A.** Planning Commission decisions on Variances may be appealed to the City Council as described in Chapter 17.152 (Appeals).
- B.** Post-decision procedures and requirements in Chapter 17.156 (Post-Decision Procedures) shall apply to Variances.

## Chapter 17.132 – SIGN PERMITS

### Sections:

- 17.132.010 Purpose
- 17.132.020 Types of Sign Permits
- 17.132.030 When Required
- 17.132.040 Review Authority
- 17.132.050 Application Submittal and Review
- 17.132.060 Public Notice and Hearing
- 17.132.070 Findings for Approval
- 17.132.080 Conditions of Approval
- 17.132.090 Post-Decision Procedures

### 17.132.010 Purpose

This chapter establishes the process for obtaining a Sign Permit. A Sign Permit is a discretionary action that enables the City to ensure that a proposed sign is consistent with all General Plan goals and policies and will not create negative impacts to adjacent properties or the general public.

### 17.132.020 Types of Sign Permits

The Zoning Code establishes two types of Sign Permits: Sign Permits reviewed and approved by the Planning Commission and Administrative Sign Permits reviewed and approved by the Community Development Director.

### 17.132.030 When Required

A Sign Permit is required for types of signs identified in Chapter 17.80.030 (Permit Requirements).

### 17.132.040 Review Authority

- A. The Planning Commission takes action on all Sign Permit applications.
- B. The Community Development Direction takes action on all Administrative Sign Permit applications.

### 17.132.050 Application Submittal and Review

An application for a Sign Permit shall be filed and reviewed in compliance with Chapter 17.112 (Permit Application and Review). The application shall include the information and materials required by the Community Development Department together with all required application fees. It is the responsibility of the applicant to provide evidence in support of the findings required by Section 17.132.060 (Findings for Approval).

**17.132.060 Public Notice and Hearing**

- A. The Planning Commission shall review and act on a Sign Permit at a noticed public hearing in compliance with Chapter 17.148 (Public Notice and Hearings).
- B. No public hearing is required for an Administrative Sign Permit.

**17.132.070 Findings for Approval**

**Note:** The findings for approval of a sign permit in this section are new and replace standards of review for sign applications in Section 17.57.015 of the existing Zoning Code.

The reviewing authority may approve a Sign Permit if all of the following findings can be made:

- A. The proposed signs are consistent with the General Plan, Local Coastal Program, Zoning Code, and any applicable specific plan or area plan adopted by the City Council.
- B. The proposed signs comply with all applicable standards in Chapter 17.80 (Signs).
- C. The proposed sign will not adversely impact the public health, safety, or general welfare.
- D. The number, size, placement, design, and material of the proposed signs are compatible with the architectural design of buildings on the site.
- ~~E. If the property is located within or near a residential area, the proposed signs are harmonious with the character of the residential neighborhood.~~
- ~~F-E.~~ The proposed signs are restrained in character and no larger than necessary for adequate identification.

**17.132.080 Conditions of Approval**

The review authority may attach conditions of approval to a Sign Permit to achieve consistency with the General Plan, Local Coastal Program, Zoning Code, and any applicable specific plan or area plan adopted by the City Council.

**17.132.090 Post-Decision Procedures**

- A. Planning Commission decisions on Sign Permits may be appealed to the City Council as described in Chapter 17.152 (Appeals).
- B. Community Development Director decisions on Administrative Sign Permits may be appealed to the Planning Commission as described in Chapter 17.152 (Appeals).
- C. Post-decision procedures and requirements in Chapter 17.156 (Post-Decision Procedures) apply to Sign Permits.

## Chapter 17.136 – MINOR MODIFICATIONS

### Sections:

- 17.136.010 Purpose
- 17.136.020 When Allowed
- 17.136.030 Review Authority
- 17.136.040 Application Submittal and Review
- 17.136.050 Public Notice and Hearing
- 17.136.060 Findings for Approval
- 17.136.070 Conditions of Approval
- 17.136.080 Appeals and Post-Decision Procedures



**Note:** The Minor Modification is a new type of approval not in the existing Zoning Code.

### 17.136.010 Purpose

This chapter establishes the process to obtain a Minor Modification. A Minor Modification allows for small deviations from development standards to accommodate projects which meet the needs of property owners, are consistent with the purpose of the Zoning Code and General Plan, and do not negatively impact neighboring properties or the community at large.

### 17.136.020 When Allowed

- A. **Permitted Modifications.** The Planning Commission ~~City~~ may approve a Minor Modification to allow for a maximum 10 percent deviation from a physical development standard that applies to the subject property. Types of physical development standards eligible for a Minor Modification include:

- ~~1. Maximum height of buildings, fences, walls, and other structures;~~
- ~~2. Minimum and maximum setbacks from property lines;~~
- ~~3.1.~~ Minimum required on-site open space and landscaping;
- ~~4.2.~~ Dimensional standards and setbacks for parking spaces, driveways, garages, parking lots, and loading areas; and
- ~~5.3.~~ Other similar dimensional standards as determined by the Community Development Director.

- B. **Excluded Modifications.** The City may not approve Minor Modifications for:

- ~~1. Maximum height of buildings, fences, walls, and other structures;~~
- ~~2. Minimum and maximum setbacks from property lines;~~
- ~~4.3.~~ Lot area, width, or depth;

- ~~2.4.~~ Minimum number of off-street parking spaces;
- ~~3.5.~~ Maximum residential density; or
- ~~4.6.~~ Maximum floor area ratio (FAR).

#### **17.136.030 Review Authority**

The Planning Commission takes action on Minor Modifications applications.

#### **17.136.040 Application Submittal and Review**

An application for a Minor Modification shall be filed and reviewed in compliance with Chapter 17.112 (Permit Application and Review). The application shall include the information and materials required by the Community Development Department for Minor Modification applications, together with all required application fees. It is the responsibility of the applicant to provide evidence in support of the findings required by Section 17.136.060 (Findings for Approval).

#### **17.136.050 Public Notice and Hearing**

The Planning Commission shall review and act on a Minor Modification application at a noticed public hearing in compliance with Chapter 17.148 (Public Notice and Hearings).

#### **17.136.060 Findings for Approval**

To approve a Minor Modification application, the Planning Commission shall make all of the following findings:

- A. The modification will be compatible with adjacent structures and uses and is consistent with the character of the neighborhood or district where it is located.
- B. The modification will not adversely impact neighboring properties or the community at large.
- C. The modification is necessary due to unique characteristics of the subject property, structure, or use.
- D. The modification will be consistent with the purpose of the zoning district, the General Plan, Local Coastal Program, and any adopted area or neighborhood plan.
- E. The modification is consistent with the General Plan, Local Coastal Program, and any applicable specific plan or area plan adopted by the City Council.
- F. The modification will not establish an ~~undesirable~~ precedent.

**17.136.070 Conditions of Approval**

The Planning Commission may attach conditions of approval to a Minor Modification to achieve consistency with the General Plan, Local Coastal Program, Zoning Code, and any applicable specific plan or area plan adopted by the City Council.

**17.136.080 Appeals and Post-Decision Procedures**

- A. Planning Commission decisions on Minor Modifications may be appealed to the City Council as described in Chapter 17.152 (Appeals).
- B. Post-decision procedures and requirements in Chapter 17.156 (Post-Decision Procedures) apply to Minor Modifications.

## Chapter 17.140 – REASONABLE ACCOMMODATIONS

### Sections:

- 17.140.010 Purpose
- 17.140.020 When Allowed
- 17.140.030 Review Authority
- 17.140.040 Public Notice of Process Availability
- 17.140.050 Application Requirements
- 17.140.060 Review Procedure
- 17.140.070 Criteria for Decision
- 17.140.080 Conditions of Approval
- 17.140.090 Appeals and Post-Decision Procedures



**Note:** This chapter is new and required by federal and State law.

### 17.140.010 Purpose

This chapter establishes a procedure for requesting reasonable accommodation for persons with disabilities seeking equal access to housing under the Federal Fair Housing Act and the California Fair Employment and Housing Act. A reasonable accommodation is typically an adjustment to physical design standards to accommodate the placement of wheelchair ramps or other exterior modifications to a dwelling in response to the needs of a disable resident.

### 17.140.020 When Allowed

- A. Eligible Applicants.** A request for reasonable accommodation may be made by any person with a disability, their representative, or any entity, when the application of the Zoning Code or other land use regulations, policy, or practice acts as a barrier to fair housing opportunities.
- B. Definition.** A person with a disability is a person who has a physical or mental impairment that limits or substantially limits one or more major life activities, anyone who is regarded as having this type of impairment, or anyone who has a record of this type of impairment.
- C. Eligible Request.** A request for reasonable accommodation may include a modification or exception to the rules, standards, and practices for the siting, development, and use of housing or housing-related facilities that would eliminate regulatory barriers and provide a person with a disability equal opportunity to housing of their choice.

### 17.140.030 Review Authority

- A. Community Development Director.** The Community Development Director shall take action on reasonable accommodation applications if the application is not filed for



concurrent review with an application for discretionary review by the Planning Commission or City Council.

- B. Other Review Authority.** If a reasonable accommodation application is submitted concurrently with a permit application reviewed by the Planning Commission or City Council, the reasonable accommodation application shall be reviewed by the Planning Commission or City Council.
- C. Referral to Planning Commission.** The Community Development Director may refer any reasonable accommodation application to the Planning Commission for review and final decision.

#### **17.140.040 Public Notice of Process Availability**

Notice of the availability of the reasonable accommodation process shall be publicly displayed at City Hall. Forms for requesting reasonable accommodation shall be available to the public at the Community Development Department at City Hall.

#### **17.140.050 Application Requirements**

- A. Application.** A request for reasonable accommodation shall be submitted on an application form provided by the Community Development Department along with any fees required by the Planning Fee Schedule.
- B. Review with Other Land Use Applications.** If the project for which the request for reasonable accommodation is being made also requires some other discretionary approval (e.g., Conditional Use Permit, Design Review), then the applicant shall file the reasonable accommodation application materials together for concurrent review with the application for discretionary approval.
- C. Application Timing.** A request for reasonable accommodation may be filed at any time that the accommodation is necessary to ensure equal access to housing. A reasonable accommodation does not affect an individual's obligation to comply with other applicable regulations not at issue in the requested accommodation.
- D. Application Assistance.** If an individual needs assistance in making the request for reasonable accommodation, the City will provide assistance to ensure that the process is accessible to the individual.

#### **17.140.060 Review Procedure**

- A. Director Review.**
  1. The Community Development Director shall make a written determination within 45 days and either grant, grant with modifications, or deny a request for reasonable accommodation.
  2. If necessary to reach a determination on the request for reasonable accommodation, the Community Development Director may request further

information from the applicant consistent with fair housing laws. In the event that a request for additional information is made, the forty-five-day period to issue a decision is stayed until the applicant submits the requested information.

- B. Other Review Authority.** The determination on whether to grant or deny the request for reasonable accommodation submitted concurrently with a discretionary permit application shall be made by the Planning Commission or City Council in compliance with the review procedure for the discretionary review.

#### **17.140.070 Criteria for Decision**

The review authority shall make a written decision and either approve, approve with modifications, or deny a request for reasonable accommodation based on consideration of all of the following factors:

- A.** Whether the housing which is the subject of the request will be used by an individual defined as disabled under the Americans with Disabilities Act.
- B.** Whether the request for reasonable accommodation is necessary to make specific housing available to an individual with a disability under the Americans with Disabilities Act.
- C.** Whether the requested reasonable accommodation would impose an undue financial or administrative burden on the City.
- D.** Whether the requested reasonable accommodation would require a fundamental alteration in the nature of a City program or law, including but not limited to land use and zoning.
- E.** Potential impacts on surrounding uses.
- F.** Physical attributes of the property and structures.
- G.** Other reasonable accommodations that may provide an equivalent level of benefit.

#### **17.140.080 Conditions of Approval**

In approving a request for reasonable accommodation, the review authority may impose conditions of approval to ensure that the reasonable accommodation will comply with the criteria required by Section 17.140.070 (Criteria for Decision).

#### **17.140.090 Appeals and Post-Decision Procedures**

- A. Appeals.** Reasonable accommodation decisions may be appealed consistent with Chapter 17.152 (Appeals). If an applicant needs assistance in filing an appeal on an adverse decision, the City will provide assistance to ensure that the appeals process is accessible.

- B. Other Post-Decision Procedures.** Post-decision procedures and requirements in Chapter 17.156 (Post-Decision Procedures) apply to reasonable accommodation decisions.

## Chapter 17.144 – ZONING CODE AMENDMENTS

### Sections:

- 17.144.010 Purpose
- 17.144.020 Initiation
- 17.144.030 Application
- 17.144.040 Planning Commission Hearing and Action
- 17.144.050 City Council Hearing and Action
- 17.144.060 Findings for Approval
- 17.144.070 Effective Dates



**Note:** This chapter revises Zoning Code amendment provisions in Chapter 17.69 of the existing Zoning Code to comply with State law and reflect administrative procedures in other chapters of the updated Zoning Code.

### 17.144.010 Purpose

This chapter establishes procedures for amending the Zoning Code and Zoning Map. All amendments to the Zoning Code shall be processed as set forth in Government Code Section 65853 et seq. and as specified in this chapter.

### 17.144.020 Initiation

- A. Zoning Map Amendment.** A request for an amendment to the Zoning Map may be initiated by:
1. The City Council;
  2. The Planning Commission;
  3. The Community Development Director; or
  4. One or more owners of the property for which the amendment is sought.
- B. Zoning Code Text Amendment.** A request for an amendment to the text of the Zoning Code may be initiated by the following:
1. The City Council;
  2. The Planning Commission;
  3. The Community Development Director; or
  4. Any resident, property owner, or business owner in the city.

### 17.144.030 Application

An application for a Zoning Code Amendment shall be filed and reviewed in compliance with Chapter 17.112 (Permit Application and Review). The application shall include the

information and materials required by the Community Development Department, together with all required application fees. For amendments submitted by a resident, property owner, or business owner, it is the responsibility of the applicant to provide evidence in support of the findings required by Section 17.144.060 (Findings for Approval).

#### **17.144.040 Planning Commission Hearing and Action**

- A. General.** The Planning Commission shall hold a public hearing on a proposed Zoning Map Amendment and Zoning Code Amendment in compliance with Chapter 17.148 (Public Notice and Hearings).
- B. Recommendation of Approval.** The Planning Commission may recommend to the City Council the approval or conditional approval of the proposed Zoning Map Amendment or Zoning Code Amendment, based upon the findings specified in Section 17.144.060 (Findings for Approval). The Planning Commission shall forward a written recommendation, and the reasons for the recommendation, to the City Council within 90 days after the date the hearing was closed to the public. A recommendation for approval shall be made by a majority vote of the total membership of the Planning Commission.
- C. Denial.** The Planning Commission may deny the proposed Zoning Code Amendment based upon the findings specified in Section 17.144.060 (Findings for Approval). For a Zoning Map Amendment, if the action of the Planning Commission is to recommend denial, the City Council is not required to take further action on the proposed amendment unless an interested party requests a hearing in writing with the City Clerk within ten days after the Planning Commission recommendation is filed with the City Council.

#### **17.144.050 City Council Hearing and Action**

- A. General.** After receipt of the Planning Commission's recommendation to approve a proposed Zoning Code Amendment or Zoning Map Amendment, the City Council shall hold a public hearing on the proposal in compliance with Chapter 17.148 (Public Notice and Hearings).
- B. Approval or Denial.** The City Council may approve, conditionally approve, or deny the proposed Zoning Code Amendment or Zoning Map Amendment based upon the findings specified in Section 17.144.060 (Findings for Approval).
- C. Finality of Action.** The action by the City Council shall be made by a majority vote of the total membership of the City Council and shall be final and conclusive except for amendments within the coastal appeal zone, in which case the City Council's decision may be appealed to the Coastal Commission.
- D. Referral to Planning Commission.** If the City Council proposes to adopt a substantial modification to the Zoning Code Amendment not previously considered by

the Planning Commission, the proposed modification shall be first referred to the Planning Commission for its recommendation.

- E. Failure to Report.** The failure of the Planning Commission to report back to the City Council within 40 days after the reference, or within the time set by the City Council, shall be deemed a recommendation of approval.

#### **17.144.060 Findings for Approval**

The City Council may approve a Zoning Code Amendment or Zoning Map Amendment only if all of the following findings are made:

**A. Findings for all Zoning Code and Zoning Map Amendments.**

1. The proposed amendment is consistent with the General Plan and any applicable specific plan as provided by Government Code Section 65860.
2. The proposed amendment will not be detrimental to the public interest, health, safety, convenience, or welfare of the City.

- B. Additional Finding for Zoning Code Text Amendments.** The proposed amendment is internally consistent with other applicable provisions of the Zoning Code.

- C. Additional Finding for Zoning Map Amendments.** The affected site is physically suitable in terms of design, location, shape, size, and other characteristics to ensure that the permitted land uses and development will comply with the Zoning Code and General Plan and contribute to the health, safety, and welfare of the property, surrounding properties, and the community at large.

#### **17.144.070 Effective Dates**

A Zoning Code Amendment becomes effective 30 days following the adoption of the ordinance by the City Council.

## Chapter 17.148 – PUBLIC NOTICE AND HEARINGS

### Sections:

- 17.148.010 Purpose
- 17.148.020 Notice of Hearing
- 17.148.030 Notice for Minor Use Permits and Administrative Design Permits
- 17.148.040 Notice for Administrative Permits and Section 6409(a) Permits
- 17.148.050 Scheduling of Hearing
- 17.148.060 Hearing Procedure
- 17.148.070 Recommendations
- 17.148.080 Decision and Notice

### 17.148.010 Purpose

This chapter establishes procedures for public notices and hearings required by the Zoning Code.

### 17.148.020 Notice of Hearing

When the Zoning Code requires a noticed public hearing, the City shall provide notice of the hearing as required by this section: and any applicable sections of by the California Government Code.

**A. Content of Notice.** Notice of a public hearing shall include all of the following information, as applicable.

1. **Hearing Information.** The date, time, and place of the hearing; the name of the hearing body; and the phone number, email address, and street address of the Community Development Department where an interested person could call or visit to obtain additional information.
2. **Project Information.** The name of the applicant, the City's file number assigned to the application, a general explanation of the matter to be considered, a general description of the location of the subject property, and any recommendation from a prior hearing body.
3. **Statement on Environmental Document.** A statement that the proposed project is determined to be exempt from the California Environmental Quality Act (CEQA), or that a Negative Declaration, Mitigated Negative Declaration, or Environmental Impact Report has been prepared for the project. The hearing notice shall state that the hearing body will consider approval of the CEQA determination or document prepared for the proposed project.
4. **Zoning Map Amendments (Rezoning).** Public notices posted onsite for proposed Zoning Map Amendments (rezoning) shall consist of the words "Notice of Proposed Change of Zone" printed in plain type with letters not less than 1½ inches in height.

- B. Method of Notice Distribution.** Notice of a public hearing required by the Zoning Code shall be given at least ~~10~~<sup>ten</sup> calendar ~~10~~ days before the hearing date in compliance with Sections 1 through 5 below and as summarized in Table 17.148-1.

**TABLE 17.148-1: METHOD OF NOTICE DISTRIBUTION**

Type of Permit <u>or Approval</u> Hearing	Mailed notice <del>required at least</del> <del>10 days prior</del>	Printed notice posted at site	Notice published in newspaper <del>of</del> <del>record at least 10</del> <del>days prior</del>
Conceptual Review Design Permit & Appeal Major Revocable Encroachment Permit & Appeal Minor Modifications <u>&amp; Appeal</u> Minor Design Permit Appeal Minor Use Permit Appeal <u>Removal of Structure from Designated</u> <u>Historic Structure List</u> Sign Permit <u>&amp; Appeal</u> Historic <u>Alteration Resource Permit</u> Historic Resource Demolition Permit Tenant Use Permit Appeal	Yes  300-foot radius for adjacent property owners	Yes	No
<u>Development Agreement</u> <u>General Plan Amendment</u> <del>Change in Zoning</del> <del>Designation/Zoning Map Code</del> <del>Amendment &amp; Appeal</del> Variance & Appeal Conditional Use Permit & Appeal Master Use Permit, Amendment, <del>&amp;</del> Appeal Condominium Conversion & Appeal Subdivision & Appeal <del>Preliminary</del> Development Plans ( <u>PD</u> <u>Zones</u> )	Yes  300-foot radius for adjacent property owners	Yes	Yes
Coastal Development Permit & Appeal	Yes  100-foot radius for adjacent property owners	Yes	Yes



Notice of Administrative Review for Minor Design Permit and Minor Use Permit	Yes 100-foot radius	Yes	No

1.

1. **Newspaper Publication.** ~~Where required by Table 17.148-1, For Zoning Code Amendments, Zoning Changes, Variances, Conditional Use Permits, Coastal Development Permits, Master Use Permits, Subdivisions, Condominium Conversions and appeals thereof,~~ notice ~~of public hearing~~ shall be published in at least one newspaper of general circulation at least ~~10~~ten calendar days before the hearing.
2. **Mailing.** Where required by Table 17.148-1, notice shall be mailed at least ten calendar days before the scheduled hearing to the following recipients:
  - a. **Project Site Owners and the Applicant.** The owners of the subject property or the owner's authorized agent, and the applicant.
  - b. **Adjacent Property Owners.** For all hearings before the Planning Commission and appeals thereof with the exception of solely Coastal Development Permits, ~~The~~ owners of the real property located within a radius of 300 feet from the exterior boundaries of the subject property.
  - ~~b.c.~~ **California Coastal Commission.** For applications including a Coastal Development Permit, a notice shall be mailed to the California Coastal Commission Central Coast office.
  - ~~e.d.~~ **Local Agencies.** Each local agency expected to provide roads, schools, sewerage, streets, water, or other essential facilities or services to the subject property, whose ability to provide those facilities and services may be significantly affected.
  - e. **Persons Requesting Notice.** Any person who has filed a written request for notice with the Community Development Department.
  - ~~e.f.~~ **Blind, Aged, and Disabled Communities.** Whenever a hearing is held regarding a permit for a drive-through facility, or modification of an existing drive-through facility permit, notice procedures shall incorporate the blind, aged, and disabled communities in order to facilitate their participation.
  - ~~e.g.~~ **Other Persons.** Any other person, whose property, in the judgment of the Community Development Department, might be affected by the proposed project.
3. **Alternative to Mailing.** If the number of property owners to whom notice would be mailed in compliance with Subsection 2 above is more than 1,000, the Community Development Department may choose to provide notice by placing a display

advertisement of at least one-eighth page in one or more local newspapers of general circulation at least ten days prior to the hearing.

~~4. **Publication and Posting.** A printed notice shall be posted at the project site at least ten calendar days prior to the hearing. If notice is mailed or delivered as described in Subsection 2, above, the notice shall also either be:~~

~~5. Published at least once in a newspaper of general circulation in Capitola at least ten days before the scheduled hearing; or~~

~~6.4. Posted at least ten days before the scheduled hearing in at least three public places within Capitola, including one public place in the area affected by the proceeding.~~

~~7.5. **Additional Notice.**~~ In addition to the types of notice required above, the Community Development Department may provide additional notice as determined necessary or desirable.

~~8.6. **Failure to Receive Notice.**~~ The validity of the hearing shall not be affected by the failure of any resident, property owner, or community member to receive a mailed notice.

#### **17.148.030      Notice of Pending Action for Minor Use Permits and Administrative Design Permits**

- A.** For Minor Use Permit, and Administrative Design Review applications, public notice of a pending action shall be mailed to the owners of the real property located within a radius of ~~31~~100 feet from the exterior boundaries of the subject property at least ten calendar days prior to the City taking action on the application.
- B.** In addition to information required by Section 17.148.020.A, the notice of a pending action shall state that the City is considering the application and that the Community Development Director will hold a public hearing for the application only upon receiving by a specified date written request for a hearing.
- C.** If the City receives a request for a public hearing by the specified date, the Community Development Director shall hold a noticed public hearing on the application consistent with this chapter. Public notice of the requested public hearing will be mailed to the owners of real property located within a radius of 100 feet from the exterior boundaries of the subject property.
- D.** If no request for a public hearing is received by the specified date, the Community Development Director shall act on the application without a public hearing.

#### **17.148.040      Notice for Administrative Permits and Section 6409(a) Permits**

- A.** For Administrative Permits, Section 6409(a) Permits and other ministerial permits requiring public notice, a notice of a pending action shall be posted on the subject property at least 10 days prior to the City taking action on the application.

**B. The notice of a pending action shall contain the following:**

1. A description of the proposed project, including the location of the subject property.
2. Required permits and approvals.
3. How the public can obtain additional information on the proposed project.
4. Date after which the Community Director will take action on the application.
- 4.5. A statement explaining that the proposed project is allowed by-right with a ministerial permit and will be approved by the Community Development Director if the project complies with all applicable standards and regulations.

**17.148.04017.148.050 Scheduling of Hearing**

After the completion of any environmental document required by the California Environmental Quality Act (CEQA), and a Community Development Department staff report, a matter requiring a public hearing shall be scheduled on the next available agenda reserved for public hearings, but no sooner than any minimum time period established by State law.

**17.148.05017.148.060 Hearing Procedure**

- A. General.** Hearings shall be conducted in a manner consistent with the procedures adopted or endorsed by the hearing body and consistent with the open meeting requirements of the Ralph M. Brown Act.
- B. Time and Place of Hearing.** A hearing shall be held at the date, time, and place for which notice was given, unless the required quorum of hearing body members is not present.
- C. Continued Hearing.** Any hearing may be continued ~~from time to time~~ without further public notice, provided that the chair of the hearing body announces the date, time, and place to which the hearing will be continued before the adjournment or recess of the hearing.
- D. Motion of Intent.** The hearing body may announce a tentative decision, and defer action on a final decision until appropriate findings and conditions of approval have been prepared.

**17.148.06017.148.070 Recommendations**

After a public hearing resulting in a recommendation to another hearing body, the recommendation shall be forwarded to the other hearing body. A copy of the staff report to other ~~other~~ hearing body with the recommendation shall be provided to applicant.

**17.148.070 17.148.080 Decision and Notice**

**A. Date of Action.** ~~With the exception of appeals to the City Council, t~~The hearing body shall take action on the matter being considered following the close of the public hearing. The hearing body shall also take action on projects within the following timeframe as required by the California Environment Quality Act (CEQA):

1. Within 60 days of the date a Negative Declaration or Mitigated Negative Declaration has been adopted for project approval, the City shall take action on the accompanying discretionary project.
2. Within 180 days from the date the decision-making authority certifies a final Environmental Impact Report (EIR), the City shall take action on the accompanying discretionary project.

**B. Decision.**

1. The hearing body may announce and record its decision on the matter being considered at the conclusion of a scheduled hearing, or make a motion of intent and continue the matter to a later meeting agenda.
2. At the conclusion of a hearing conducted by the Community Development Director, the Community Development Director may choose to refer the matter to the Planning Commission for review and final decision. Referral to the Planning Commission may be chosen in cases of unusual public sensitivity, controversy, or complexity relating to the requested approval.

~~0.~~

**C. Notice of Decision.**

1. If the review authority denies a permit, notice shall be mailed to the applicant and property owner the next day and shall include include-procedures for appeal, if applicable.
2. Following a final decision granting a permit and conclusion of the appeal period as described in Ssection 17. 152, the Community Development Department shall provide notice of the final action to the applicant and to any person who specifically requested notice of the final action.
  - a. Notice of an approved final action shall contain applicable findings, conditions of approval, reporting and monitoring requirements, and ~~the procedure for appeal of the decision.~~ the expiration date of the permit.
  - a.b. Notice of final actions that include a Coastal Development Permit that may be appealed to the California Coastal Commission will include notice that they are subject to an additional 40ten working day appeal period.

## Chapter 17.152 – APPEALS

### Sections:

- 17.152.010 Purpose
- 17.152.020 Appeal Subjects and Jurisdiction
- 17.152.030 Filing and Processing of Appeals
- 17.152.040 Judicial Review

### 17.152.010 Purpose

This chapter establishes procedures for the appeal and call for review of actions and decisions made by the Planning Commission and the Community Development Director. This chapter supplements general procedures for appeals to the City Council in Municipal Code Chapter 2.52 (Appeals to the City Council). In the case of any conflict between this chapter and Chapter 2.52, this chapter governs.

### 17.152.020 Appeal Subjects and Jurisdiction

- A. Community Development Director Decisions.** Any decision of the Community Development Director may be appealed to the Planning Commission.
- B. Planning Commission Decisions.** Any decision of the Planning Commission may be appealed to the City Council.
- C. Coastal Permits.** Appeal procedures for Coastal Permits shall be as specified in Chapter 17.44.140 (Appeals).

### 17.152.030 Filing and Processing of Appeals

- A. Eligibility.** Any person may submit an appeal of a decision by the Community Development Director and the Planning Commission.
- B. Timing of Appeal.** An appeal shall be filed within ten calendar days following the date the decision was rendered, unless a longer appeal period is specified as part of the project approval. In the event the completion of the appeal period falls on a weekend or holiday, the decision shall become effective after 5:00 pm on the first business day following the completion of the appeal period.
- C. Form of Appeal.**
  - 1. An appeal shall be submitted in writing on an official City application form together with all required application fees.
  - 2. The appeal application shall state the pertinent facts and the basis for the appeal.
  - 3. The whole decision or part of the decision may be appealed. If an appellant chooses, an appeal may be taken solely from any finding, action, or condition.

**D. Effect of Appeal.** Once an appeal is filed, any action on the associated project is suspended until the appeal is processed and a final decision is rendered by the review authority.

**E. Report and Scheduling of Hearing.**

1. When an appeal has been filed, the Community Development Department shall prepare a report on the matter, including all of the application materials in question, and schedule the matter for a public hearing by the appropriate review authority within 90 days of receiving the appeal.
2. Notice of the hearing shall be provided and the hearing shall be conducted in compliance with Chapter 17.148 (Public Notice and Hearings).
3. Any interested person may appear and be heard regarding the appeal.
4. All appeals on a single project shall be considered together at the same hearing.

**F. Hearing and Decision.**

1. During the appeal hearing, the review authority may take action on any aspect of the appealed project (de novo review). The review authority shall make its own decision supported by findings.
2. The review authority's decision may:
  - a. Affirm, affirm in part, or reverse the action that is the subject of the appeal;
  - b. Adopt additional conditions of approval that address the matter appealed; or
  - c. Remand the appeal for further review, recommendation, or action to the previous review authority.
3. The review authority's action shall be based upon findings of fact about the particular case. The findings shall identify the reasons for the action on the appeal and verify the compliance of the subject of the appeal with the Zoning Code.
4. A matter being heard on appeal may be continued for good cause (e.g. additional California Environmental Quality Act (CEQA) review is required).
5. If the hearing body is unable to reach a decision on the matter appealed, the appeal and the decision of the previous review authority shall remain in effect.

**G. Effective Date of Appeal Decision.**

1. **City Council's Decision.** A decision of the City Council on an appeal is final and shall be effective on the date the decision is rendered.
2. **Other Decisions.** A decision of the Planning Commission is final and effective after 5:00 p.m. on the tenth calendar day following the date the decision is rendered, when no appeal to the decision or call for review has been filed in compliance with this chapter. In the event the completion of the appeal period

falls on a weekend or holiday, the decision shall become effective after 5:00 pm on the first business day following the completion of the appeal period.

#### **17.152.040 Judicial Review**

No person may seek judicial review of a City decision on a permit or other matter in compliance with the Zoning Code until all appeals to the Planning Commission and City Council have been first exhausted in compliance with this chapter.

## Chapter 17.156 – POST-DECISION PROCEDURES

### Sections:

- 17.156.010 Purpose
- 17.156.020 Issuance of Permits
- 17.156.030 City Council Decisions
- 17.156.040 Effective Date of Decision
- 17.156.050 Conformance to Approved Plans
- 17.156.060 Performance Guarantees
- 17.156.070 Changes to an Approved Project
- 17.156.080 Time Limits and Extensions
- 17.156.090 Resubmittals
- 17.156.100 Permits to Run with the Land
- 17.156.110 Permit Revocation

### 17.156.010 Purpose

This chapter establishes procedures and requirements that apply following a City decision on a permit required by the Zoning Code.

### 17.156.020 Issuance of Permits

Permits shall not be issued until the effective date, provided that no appeal of the review authority's decision has been filed in compliance with Chapter 17.152 (Appeals).

### 17.156.030 City Council Decisions

All decisions of the City Council on appeals, legislative actions, and other matters are final and conclusive except for decisions which may be appealed to the Coastal Commission.

### 17.156.040 Effective Date of Decision



**Note:** Subsection A below adds new language clarifying the effective date of City Council decisions within the Coastal Zone.

#### A. City Council Decisions.

1. A decision of the City Council on a project outside of the Coastal Zone is final and shall be effective on the date the decision is rendered.
2. A decision of the City Council on a project within the Coastal Zone that is not appealable to the Coastal Commission is final and shall be effective on the date the Coastal Commission has received a Notice of Final Action consistent with Section 17.44.130 (Notice of Final Action).



3. A decision of the City Council on a project within the Coastal Zone that is appealable to the Coastal Commission is final and shall be effective after 5:00 p.m. on the tenth day following the date the decision is rendered, when no appeal to the decision has been filed with the Coastal Commission in compliance with Chapter 17.44.140 (Appeals).

- B. Other Decisions.** The decision of the Community Development Director or Planning Commission is final and effective after 5:00 p.m. on the tenth day following the date the decision is rendered, when no appeal to the decision has been filed in compliance with Chapter 17.152 (Appeals).

#### 17.156.050 Conformance to Approved Plans

- A. Compliance.** All work performed under an approved permit shall be in compliance with the approved drawings and plans and any conditions of approval imposed by the review authority.
- B. Changes.** Changes to an approved project shall be submitted and processed in compliance with Section 17.156.070 (Changes to an Approved Project).

#### 17.156.060 Performance Guarantees



**Note:** This section is new.

- A. Security Required.** The Community Development Director may require an applicant to provide adequate security to guarantee the proper completion of any approved work or compliance with any conditions of approval.
- B. Form of Security.** The security shall be in the form of cash, a certified or cashier's check, or a performance bond executed by the applicant and a corporate surety authorized to do business in California and approved by the City.
- C. Amount of Security.** The Community Development Director shall determine the amount of the security necessary up to 150 percent of project cost to ensure proper completion of the approved work or compliance with any conditions of approval.
- D. Duration of Security.** The security shall remain in effect until all work has been completed and conditions fulfilled to the satisfaction of the Community Development Director or until a specified warranty period has elapsed.
- E. Release of Security.** The security deposit shall be released upon completion of the approved work or compliance with any conditions of approval.
- F. Failure to Comply.**
  1. Upon failure to complete any work or comply with conditions, the City may complete the work or fulfill the condition, and may collect from the applicant or surety all costs incurred, including administrative, engineering, legal, and inspection costs.

2. Any unused portion of the security shall be refunded to the funding source.

#### 17.156.070 Changes to an Approved Project



**Note:** Subsection C below establishes new criteria for Community Development Director approval of a minor change to an approved project.

An approved project shall be established only as approved by the review authority, except when changes to the project are approved in compliance with this section.

- A. Request for a Change.** An applicant shall request desired changes in writing, and shall submit appropriate supporting materials and an explanation for the request.
- B. Notice and Hearing.** If the original approval required a noticed public hearing, a noticed public hearing is required for the requested change, except as allowed by Subsection C (Minor Changes).
- C. Minor Changes.** The Community Development Director may authorize minor changes to an approved project if the changes comply with all of the following criteria:
  1. The requested changes are consistent with the Zoning Code.
  2. The requested changes are consistent with the spirit and intent of the original approval.
  3. The requested changes do not involve a feature of the project that was a basis for findings in a Negative Declaration, Mitigated Negative Declaration, or Environmental Impact Report for the project.
  4. The requested changes do not involve a feature of the project that was a basis for conditions of approval for the project.
  5. The requested changes do not involve a feature of the project that was a specific consideration by the review authority in granting the approval.
  6. The requested changes do not involve any expansion, intensification, or increase in size of the land use or structure.
  7. The requested changes comply with the criteria above and involve a minor change to the project design that maintains the essential elements of the project as originally approved. Minor changes to a project design include but are not limited to modifications to:
    - a. The location, size, or design of a surface parking area if consistent with Chapter 17.76 (Parking and Loading).
    - b. The location or design of an accessory structure 80 square feet and 9 feet in height or less.

- c. The size, placement, or number of doors and windows provided the changes affect fewer than 25 percent of the structure's doors and windows and no new privacy impacts would be created.
- d. Materials ~~and colors of~~ affecting less than 25 percent of the building facade provided the changes maintain the approved architectural style of the structure.
- ~~e.~~ Fences and walls if consistent with Chapter 17.60 (Fences and Walls).
- ~~f.~~ Landscaping if consistent with Chapter 17.72 (Landscaping).
- ~~g.~~ Exterior lighting if consistent with Chapter 17.96 (Supplemental Standards).
- ~~h.~~ Roof forms and materials provided there is no increase in structure height.
- ~~i.~~ Facade articulation such as porch columns, shutters, tile work, and other architectural details. Modifications that fundamentally alter the architectural style of a structure are not considered a minor change.
- ~~j.~~ The number, location, and size of decks and patios provide no new noise or privacy impacts would be created.
- ~~k.~~ The number, size, type, and location of skylights.
- ~~l.~~ Other similar minor changes to project design as determined by the Community Development Director.

#### 17.156.080 Time Limits and Extensions



**Note:** This section replaces Section 17.81.160 in the existing Zoning Code to clarify procedures and codify current practice.

##### A. Expiration of Permit.

1. A permit not exercised within two years shall expire and become void, except where an extension of time is approved as allowed by Subsection C (Extension of Time) below.
2. A permit shall expire and become void if the permitted land use is abandoned or discontinued for one year or longer.

##### B. Exercised Defined. A permit or approval shall be considered exercised when:

1. A building permit is issued and construction has commenced;
2. A certificate of occupancy is issued; or
3. The land use is established.

##### C. Extension of Time. The Community Development Director may approve extensions to a permit in the following manner:

1. Extensions to a permit may be approved by the review authority which originally approved the permit.
2. In instances where the Community Development Director was the approval authority, the Community Development Director may choose to refer any action to extend a permit to the Planning Commission for review and final decision.
3. The review authority may approve up to two two-year extensions (four years total) to a permit. The review authority may also approve an extension up to the expiration date of a valid tentative map as allowed by the Subdivision Map Act for projects involving a subdivision of land if such an extension is necessary to prevent a substantial hardship for the project applicant.
4. The applicant shall submit to the Community Development Department a written request for an extension of time no later than ten days before the expiration of the permit.
5. The review authority may extend the permit if the applicant has proceeded in good faith and has exercised due diligence in efforts to exercise the permit in a timely manner.
6. The burden of proof is on the applicant to demonstrate that the permit should be extended.

#### 17.156.090 Resubmittals

- A. Resubmittals Prohibited.** For a period of twelve months following the denial or revocation of a permit, the City shall not accept an application for the same or substantially similar permit for the same site, unless the denial or revocation was made without prejudice, and so stated in the record.
- B. Determination.** The Community Development Director shall determine whether the new application is for a permit which is the same or substantially similar to the previously denied or revoked permit.
- C. Appeal.** The determination of the Community Development Director may be appealed to the Planning Commission, in compliance with Chapter 17.112 (Permit Application and Review).

#### 17.156.100 Permits to Run with the Land

Permits issued in compliance with the Zoning Code remain valid upon change of ownership of the site, structure, or land use that was the subject of the permit application.

**17.156.110 Permit Revocation**

**Note:** This section establishes a new standard permit revocation procedure that applies to all discretionary permits, replacing revocation procedures for each type of permit in the existing Zoning Code (e.g., 17.60.120 and 17.66.140 in the existing Zoning Code).

Any discretionary permit may be revoked as provided for in this section.

**A. Review Authority.**

1. A permit may be revoked by the review authority which originally approved the permit.
2. In instances where the Community Development Director was the approval authority, the Community Development Director may choose to refer any action to revoke a permit to the Planning Commission for review and final decision.

**B. Property Owner Notification.** Prior to initiating proceedings to revoke a permit, the Community Development Director shall notify the property owner of the permit violations, identify necessary corrections, and establish a reasonable period within which the property owner shall correct the violations. If the property owner has not corrected the violation within the specified period of time, the City may proceed with the process to revoke the permit.

**C. Public Notice and Hearing.** Public notice and hearing for any action to revoke a permit shall be provided in compliance with Chapter 17.148 (Public Notice and Hearings).

**D. Findings.** The review authority may revoke a permit only if one or more of the following findings can be made:

1. The applicant or property owner has altered the circumstances under which the permit was granted to a degree that one or more of the findings required to grant the original permit can no longer be made.
2. Permit issuance was based on misrepresentation by the applicant, either through the omission of a material statement in the application, or in public hearing testimony.
3. One or more conditions of approval have been violated, or have not been complied with or fulfilled.
4. The use or structure for which the permit was granted no longer exists or has been discontinued for a continuous period of at least twelve months.
5. The applicant or property owner has failed or refused to allow inspections for compliance.
6. Improvements authorized by the permit are in violation of the Zoning Code or any law, ordinance, regulation, or statute.

7. The use or structure is being operated or maintained in a manner which constitutes a nuisance.

**E. Effect of Revocation.** The revocation of a permit shall have the effect of terminating the approval and denying the privileges granted by the permit.

**E.F. Appeals.** A decision on a permit revocation may be appealed in accordance with Chapter 17.152 (Appeals).

# PART 5

## Glossary

---

Chapter 17.160 - Glossary.....	160-1
--------------------------------	-------

## Chapter 17.160 – GLOSSARY

### Sections:

17.160.010 Purpose

17.160.020 Definitions

### 17.160.010 Purpose

This chapter provides definitions of terms and phrases used in the Zoning Code that are technical or specialized, or which may not reflect common usage. If any of the definitions in this chapter conflict with others in the Municipal Code, these definitions shall control for only the provisions of this Zoning Code. If a word is not defined in this chapter or in other chapters of the Zoning Code, the Community Development Director shall determine the appropriate definition.

### 17.160.020 Definitions

#### A. “A” Terms.

1. **Abandon.** “Abandon” means to cease or discontinue a use or activity, excluding temporary or short-term interruptions during periods of remodeling, maintenance, emergency repairs, or during normal periods of vacation or seasonal closure.
2. **Abutting.** See “Adjacent.”
- ~~1-3.~~ **Accessory Structure.** “Accessory structure” means a structure that is incidental and subordinate to a primary structure or use located on the same parcel.
- ~~2-4.~~ **Accessory Use.** “Accessory use” means a land use which is incidental and subordinate to a primary land use located on the same parcel.
- ~~3-5.~~ **Addition.** “Addition” means any development or construction activity that expands the footprint or increases the habitable floor area of a building.
6. **Adjacent.** “Adjacent” or “abutting” means having a common boundary or property line, except that parcels having no common boundary other than a common corner shall not be considered abutting.
- ~~4-7.~~ **Alcoholic Beverage Sales.** “Alcoholic beverage sales” means the sale of alcoholic beverages for on-site consumption at a restaurant, bar, nightclub or other establishment, or the retail sale of alcoholic beverages for off-site consumption.
- ~~5-8.~~ **Alteration.** See “Modification.”
- ~~6-9.~~ **Applicant.** “Applicant” means any person, firm, partnership, association, joint venture, corporation, or an entity or combination of entities which seeks City permits and approvals.



**7.10. Assumed Ground Surface.** “Assumed ground surface” means a line on each elevation of an exterior wall or vertical surface which connects those points where the perimeter of the structure meets the finished grade.

**8.11. Average Slope.** “Average slope” means the average slope of a parcel calculated using the formula:  $S = 100(I)(L)/A$ , where:

- a. S = Average slope (in percent);
- b. I = Contour interval (in feet);
- c. L = Total length of all contour lines on the parcel (in feet); and
- d. A = Area of subject parcel (in square feet).

**9.12. Automobile Dealership.** “Automobile dealership” means a use primarily engaged in the sale or lease of new and used automobiles. Other accessory services incidental to auto sales include auto repair and servicing, auto body repair, car wash, auto rentals, and similar services.

## B. “B” Terms.

**1. Balcony.** “Balcony” means a platform that projects from the wall of a building thirty inches or more above grade that is accessible from the building’s interior, is not accessible from the ground and is not enclosed by walls on more than two sides.”

**1.2. Banks and Financial Institutions.** “Banks and financial institutions” means a financial institutions providing retail banking services. Includes only those institutions serving walk-in customers or clients, including banks, savings and loan institutions, check-cashing services, and credit unions.

**2.3. Base Zoning District.** “Base zoning district” means the primary zoning, as distinguished from an overlay zone, that applies to a parcel of land as shown on the Zoning Map.

**4. Basement.** “Basement” means that portion of a building between floor and ceiling, which is partly or all below ~~and partly above~~ grade, ~~and where more but located so that the vertical distance from grade to the floor below is less~~ than the vertical distance from grade to ceiling is below the average ground contact level of the exterior walls of the building.

**4.—**

**2.5. Block.** “Block” means the property abutting on one side of a street and lying between the two nearest intersecting streets.”

**3.6. Bluff or Cliff.** “Bluff” or “cliff” means the scarp or steep face of rock, decomposed rocks, sediment or soil resulting from erosion, faulting, folding or excavation of land mass and exceeding ten feet in height, and includes what are commonly known as “cliffs.”

- ~~4.7.~~ **Building.** “Building” means any structure used or intended for supporting or sheltering any use or occupancy.
- ~~5.8.~~ **Building Coverage.** “Building coverage” means the land area covered by all buildings and accessory structures on a parcel.
- ~~6.9.~~ **Building Face.** “Building face” means and includes the general outer surface of a main exterior wall of a building. For example, a building with a rectangular plan has four main exterior walls and four building faces.
- ~~7.10.~~ **Building Height.** “Building height” means the vertical distance measured from the assumed ground surface of the building to the highest point of the roof, ridge, or parapet wall.
- ~~11.~~ **Business Services.** “Business Services” means an establishment that provides services to other businesses on a fee or contract basis. Includes computer rental and repair, catering, printing and duplicating services, outdoor advertising services, package delivery services, equipment rental and leasing, and other similar land uses.
- ~~8.12.~~ **Business or Trade School.** “Business or trade school” means a use, except a college or university, providing education or training in business, commerce, language, or other similar vocational activity, and not otherwise defined as a home occupation or private educational facility.
- ~~9.13.~~ **By-Right.** “By-right” means permitted without any form of discretionary approval.

C. “C” Terms.

1. **Capitola Village.** “Capitola Village” means the central core of Capitola generally bounded by the Monterey Bay shoreline to the south, the railroad trestle to the north and west, and Cliff Avenue and Depot Hill to the east.
2. **Caretaker Quarters.** “Caretaker quarters” means a residence that is accessory to a nonresidential primary use of the site, where needed for security, or 24-hour care or supervision.
3. **Carport.** “Carport” means an accessory building to a residential structure, open on two, three or four sides and attached to, or detached from, a dwelling and established for the loading or unloading of passengers or the storage of an automobile.
- ~~3.4.~~ **Change of Use.** “Change of use” means the replacement of an existing use to a new use, or a change in the intensity or nature of an existing use, not including a change in ownership, tenancy, or management where the previous use remains the same.
- ~~4.5.~~ **Coastal Zone.** “Coastal zone” means the area of land and water extending from the state’s outer seaward limit of jurisdiction inland to the boundary as shown in Capitola’s Local Coastal Program (LCP) as certified by the California Coastal Commission.

**5.6. Colleges and Trade Schools.** “Colleges and trade schools” means institutions of higher education providing curricula of a general, religious or professional nature, typically granting recognized degrees. Includes junior colleges, business and computer schools, management training, vocational education, and technical and trade schools.

**6.7. Community Assembly.** “Community assembly” means a facility that provides space for public or private meetings or gatherings. Includes places of worship, community centers, meeting space for clubs and other membership organizations, social halls, union halls, banquet centers, and other similar facilities.

**7.8. Community Benefit.** “Community benefit” means a public amenity offered by a project applicant that advances General Plan goals but is not required by the Zoning Code or any other provision of local, State, or federal law.

**8.9. Commercial Entertainment and Recreation.** “Commercial entertainment and recreation” means an establishment that provides entertainment or recreation activities or services for a fee or admission charge. Includes bowling alleys, electronic game arcades, billiard halls, pool halls, sports clubs, commercial gymnasiums, dancehalls, and movie theatres.

**9.10. Community Development Director.** “Community Development Director” means the Community Development Director of the City of Capitola or his or her designee.

**10.11. Construction and Material Yards.** “Construction and material yards” means storage of construction materials or equipment on a site other than a construction site. Includes public utility buildings and service yards used by a governmental agency.

**12. Cultural Institution.** “Cultural institution” means a public or nonprofit institution that engages in cultural, scientific, and/or educational enrichment. Includes libraries, museums, performing art centers, aquariums, environmental education centers, non-profit art centers and galleries, botanical gardens, and other similar uses.

**14.13. Custom Manufacturing.** See “Manufacturing, Custom.”

#### D. “D” Terms

1. **Day Care Center.** “Day care center” means a facility that provides non-medical care and supervision of minors for periods of less than 24 hours. Includes nursery schools, day nurseries, child care centers, infant day care centers, cooperative day care centers, and similar uses.

2. **Daylight Plane.** “Daylight plane” means the imaginary line beginning at a height of 20 feet at the setback from a property line and extending into the parcel at an angle of 45 degrees.

3. **Deck.** “Deck” means an outdoor platform, either freestanding or attached to a building, that is supported by pillars or posts.

- ~~3.4.~~ **Density.** “Density” means the number of dwelling units per acre of land, excluding street rights-of-way, public easements, public open space, land under water, and certified wetlands and floodplains.
- ~~5.~~ **Design Review.** “Design Review” means that process for the City to review and act on a Design Permit application.
- ~~4.6.~~ **Designated Historic Resource.** See Section 17.84.020.A (Designated Historic Resources).
- ~~5.7.~~ **Development.** “Development” means any human-caused change to land that requires a permit or approval from the City.
- ~~6.8.~~ **Development Standards.** “Development standards” means regulations in the Zoning Code that limit the size, bulk, or placement of structures or other improvements and modifications to a site.
- ~~7.9.~~ **Discretionary Approval.** “Discretionary approval” means an action by the City by which individual judgment is used as a basis to approve or deny a proposed project.
- ~~10.~~ **Drive-Through Facility.** “Drive-Through Facility” means a facility where a customer is permitted or encouraged, either by the design of physical facilities or by the service procedures offered, to be served while remaining seated within a vehicle. Includes drive-through restaurants, coffee shops, pharmacies, banks, automatic car washes, and other similar land uses.
- ~~8.11.~~ **Driveway.** “Driveway” means an accessway that provides vehicular access between a street and the parking or loading facilities of a property.
- ~~9.12.~~ **Duplex Home.** “Duplex home” means a residential structure that contains two dwelling units, each with its own entrance. Each unit within a duplex home provides complete, independent living facilities for one or more persons, including permanent provisions for living, sleeping, eating, cooking, and sanitation.
- ~~10.13.~~ **Dwelling Unit.** “Dwelling unit” means a building or a portion of a building containing one or more habitable rooms used or designed for occupancy by one family for living and sleeping purposes, including kitchen and bath facilities.

#### E. “E” Terms.

1. **Eating and Drinking Establishments.** “Eating and drinking establishments” means businesses primarily engaged in serving prepared food and/or beverages for consumption on or off the premises.
  - a. “Bars and Lounges” means a business devoted to serving alcoholic beverages for consumption by guests on the premises and in which the serving of food is only incidental to the consumption of such beverages. Includes cocktail lounges, nightclubs, taverns, alcoholic beverage tasting rooms, breweries, wine bars, and other similar uses.

b. “Restaurants and Cafes” means a business establishment serving food and beverages to customers where the food and beverages may be consumed on the premises or carried out and where more than 160 square feet of public area is open to customers. Includes full service restaurants, fast-food restaurants, coffee shops, cafes, and other similar eating and drinking establishments.

c. “Take-Out Food and Beverage” means establishments where food and beverages may be consumed on the premises, taken out, or delivered, but where the area open to customers is limited to no more than 160 square feet. Includes take-out restaurants, take-out sandwich shops, limited service pizza parlors and delivery shops, and snack bars. Also includes catering businesses or bakeries that have a storefront retail component.

~~4.2. Easement. “Easement” means an interest in the land of another for a specific purpose. An easement provides a non-possessory limited right, privilege or restriction over a property in favor of the easement holder.~~  
~~means a portion of land created by grant or agreement for specific purposes. An easement provides a property right, privilege, interest, or restriction over a property in favor of the easement holder.~~

~~2.3. Elderly and Long-Term Care. “Elderly and Long Term Care” means~~  
establishments that provide twenty-four-hour medical, convalescent or chronic care to individuals who, by reason of advanced age, chronic illness or infirmity, are unable to care for themselves, and is licensed as a skilled nursing facility by the State of California, including but not limited to rest homes and convalescent hospitals, but not residential care, hospitals, or clinics

~~3.4. Emergency Shelter. Housing with minimal supportive services for homeless~~  
persons that is limited to occupancy of six months or less by a homeless person, as defined in Section 50801 of the California Health and Safety Code.

## F. “F” Terms

~~1. Façade. A “façade” means the face of the exterior wall of a building exposed to public view or that wall viewed by persons not within the building. The portion of any exterior elevation of a building extending vertically from grade to the top of the parapet wall or eave and horizontally across the entire width of the building elevation.~~

~~4.2. Farmers’ Market. “Farmers’ market” means a market held in an open area or in a structure where groups of individual sellers offer for sale to the public such items as fresh produce, seasonal fruits, fresh flowers, locally produced arts and crafts items but excludes second-hand goods. Food and beverages dispensed from booths located on site is permitted as an accessory use.~~

~~2.3. Fence. “Fence” means a structure connected by boards, masonry, rails, panels, or other similar permanent building material for the purpose of enclosing space or separating parcels of land. This definition includes gates but excludes hedges and other living plants.~~

4. **Fitness Centers and Gyms, Large.** “Fitness centers and gyms, large” means a commercial establishment 2,500 square feet or more which houses exercise equipment, sports facilities, and/or provides group classes for the purpose of physical exercise. This definition excludes yoga studios, dance studios, martial arts studios, and small fitness centers less than 2,500 square feet which are included within the “personal services” definition.
- 3.5. **Floor Area.** “Floor area” means the sum of the horizontal areas of all floors of an enclosed structure, measured from the outside perimeter of the exterior walls as described in Section 17.48.040 (Floor Area and Floor Area Ratio).
- 4.6. **Floor Area Ratio.** “Floor area ratio” means the gross floor area of all of the buildings on the parcel divided by the net parcel area.
- 5.7. **Food Preparation.** “Food Preparation” means a businesses preparing and/or packaging food for off-site consumption, excluding those of an industrial character in terms of processes employed, waste produced, water used, and traffic generation. Includes catering kitchens, and small-scale specialty food production.
- 6.8. **Frontage.** “Frontage” means that portion of all property abutting on a side of a street between two intersecting or terminating streets, or the end of such street if it does not meet another.

## G. “G” Terms

1. **Garage.** “Garage” means an enclosed structure or a part of a building designed or used for the storage of automobiles and other motor vehicles.
- a. **Subterranean Garage.** “Subterranean garage” means a parking area entirely underground, except for openings for ingress and egress.
- 1.2. **Garage Sale.** “Garage Sale” means a temporary sale for the purpose of selling, trading or otherwise disposing of household furnishings, personal goods or other tangible properties of a resident of the premises on which the sale is conducted.
3. **Gas and Service Stations.** “Gas and service stations” means a retail business establishment supplying gasoline and oil and minor accessories for automobiles. Included in this definition are incidental food and beverage and car wash facilities.
4. **Grade.** “Grade” means the location of the ground surface.
- a. ~~Existing Grade.~~ “Existing grade”, or natural grade, means the elevation of the ground at any point on a parcel.
- b. ~~Finished Grade.~~ “Finished grade” means the final surface elevation of the ground, paving, lawn, or other improved surface.
- 3.5. **Group Housing.** “Group housing” means shared living quarters without separate kitchen or bathroom facilities for each room or unit, offered for rent for permanent or semi-transient residents on a weekly or longer basis. Includes rooming and boarding houses, single-room occupancy housing, dormitories, and other types of



organizational housing, and extended stay hotels intended for long-term occupancy (30 days or more). Excludes hotels, motels, ~~break~~ and breakfasts, and residential care facilities.

**4.6. Geological Hazard.** “Geological hazard” means a threat to life, property or public safety caused by geological or hydrological processes such as faulting and secondary seismic effects, including but not limited to: liquefaction, landsliding, erosion, flooding, tsunami or storm wave inundation.

**5.7. Government Offices.** “Government offices” means a place of employment occupied by governmental agencies and their employees. Includes offices for administrative, clerical, and public contact functions but excludes corporation yards, equipment service centers, and similar facilities that primarily provide maintenance and repair services and storage facilities for vehicles and equipment

**6.8. Grading.** “Grading” means Any and all activities involving earthwork, including placement or fill and/or excavation.

**1. Ground Floor.** “Ground floor” means the first floor of a building other than a cellar or basement that is closest to finished grade.

## H. “H” Terms

**1. Height.** See “building height.” For structures other than buildings, “height” means the vertical distance from grade to the highest point of the structure directly above.

**4.2. Home Day Care.** “Home day care” means a facility providing daytime supervision and care for adults, children, or elderly located in the provider’s own home.

a. “Home day care facilities, large” means a day care home facility supervising 9 to 14 ~~8~~ persons ~~or less~~.

b. “Home day care facilities, small” means a day care home facility supervising 8 persons for less ~~9 to 14 persons~~.

**3. Historic Resource.** “Historic Resource” means either a Designated Historic Resource as defined in Section 17.84.020 (Types of Historic Resources), a contributing structure to a Designated Historic District, Landmark ~~or a designated non-structural elements such as landscape features or prehistoric sites~~ a structure, site, or landscape feature determined by a State Certified Architectural Historian to meet the City’s historical significance criteria in Section 17.84.050 (Criteria for Designating Historic Resources. ~~Potential Historic Resource structure included in the Historic Structures List as defined in Section 17.84.020 (Types of Historic Resources).~~

**2.4. Historic Alteration Permit.** “Historic alteration permit” means the City permit required to alter the exterior of a historic resource in accordance with Section 17.84.060 (Historic Alteration Permit).

~~3.5.~~ **Home Occupation.** “Home occupation” means the conduct of a business within a dwelling unit or residential site, with the business activity being subordinate to the residential use of the property.

**I. “I” Terms.”**

1. **Impervious Surface.** “Impervious surface” means any surface that does not permit the passage of water. Impervious surfaces include buildings, hardscaped parking areas, and all paved surfaces.

**J. “J” Terms.** None.

**K. “K” Terms”**

1. **Kitchen.** “Kitchen” means any room or part of a room used or intended or designed to be used for cooking or the preparation of food for a single dwelling unit, and distinct from a “mini-bar/convenience area” and outdoor barbeque and bars -which ~~is~~are intended as a supplemental food preparation area within a single-family home.

**L. “L” Terms.**

1. **Land Use.** An activity conducted on a site or in a structure, or the purpose for which a site or structure is designed, arranged, occupied, or maintained. The meaning of the term “use” is identical to “land use.”
2. **Landscaping.** “Landscaping” means the planting and maintenance of living plant material, including the installation, use, and maintenance of any irrigation system for the plant material, as well as nonliving landscape material (such as rocks, pebbles, sand, mulch, walls, fences, fountains, trellises, sculptures, or decorative paving materials).
3. **Liquor Store.** “Liquor store” means a business selling alcoholic beverages for off-site consumption with the sale of alcoholic beverages constituting its primary source of revenue.
4. **Loading Space.** “Loading space” means an off-street space or berth on the same parcel with a building for the temporary parking of a vehicle while loading or unloading goods and materials.
- ~~3.5.~~ **Local Coastal Program (LCP).** “Local Coastal Program” means the City’s land use plan, Zoning Code, Zoning Map and actions certified by the Coastal Commission as meeting the requirements of the California Coastal Act of 1976.
6. **Light Manufacturing.** See “Manufacturing, Light.”
- ~~4.7.~~ **Lodging.** “Lodging” means an establishment providing overnight accommodations to transient patrons for payment for periods of less than 30 consecutive days.
  - a. “Bed and breakfast” means a residential structure that is in residential use with one or more bedrooms rented for overnight lodging and where meals may be provided.



- b. “Hotel” means an establishment providing overnight lodging to transient patrons. Hotels and motels may provide additional services, such as conference and meeting rooms, restaurants, bars, or recreation facilities available to guests or to the general public. Includes motor lodges, motels, extended-stay hotels, and tourist courts, but does not include group housing or bed and breakfast establishments, which are separately defined and regulated.

8. **Lot.** See “Parcel.”

9. **Lot Coverage.** “Lot coverage” means the total area of a parcel occupied by permanent structures.

5. ~~**Lot of Record.** “Lot of record”, or legal lot, means a parcel which was legally created pursuant to the California Subdivision Map Act.~~

#### M. -“M” Terms.

1. **Maintenance and Repair Services.** “Maintenance and repair services” means businesses which provide construction, maintenance and repair services off-site, but which store equipment and materials or perform fabrication or similar work on-site. Includes off-site plumbing shops, general contractors, contractor’s storage yards, appliance repair, janitorial services, electricians, pest control, heating and air conditioning, roofing, painting, landscaping, septic tank service, and other similar uses.
2. **Manufacturing, Custom.** “Manufacturing, custom” means establishments primarily engaged in on-site production of goods by hand manufacturing or artistic endeavor, which involves only the use of hand tools or small mechanical equipment and the incidental direct sale to consumers of only those goods produced on site. Typical uses include ceramic studios, candle making shops, woodworking, and custom jewelry manufacturers.
3. **Manufacturing, Light.** “Manufacturing, Light” means the manufacture, predominantly from previously prepared materials, of finished products or parts, including processing, fabrication, assembly, treatment, and packaging of such products, and incidental storage, sales and distribution of such products, but excluding basic industrial processing and custom manufacturing.
4. **Material Change.** “Material change” means any significant alteration, by private or public action, in the external appearance or surface of an improvement, landscape or vista. This shall not include ordinary maintenance which does not require a permit.
5. **Medical Offices and Clinics.** “Medical offices and clinics” means a facility where medical, mental, dental, or other personal health services are provided on an outpatient basis using specialized equipment. Includes offices for physicians, dentists, and optometrists, diagnostic centers, blood banks and plasma centers, and emergency medical clinics offered exclusively on an out-patient basis. Hospitals are excluded from this definition.

**5.6. Ministerial Action.** “Ministerial action” means a City decision on a planning permit which involves only the use of fixed standards or objective measurements and does not require the exercise of discretion

~~6.1. Medical Offices and Clinics.~~ “Medical offices and clinics” means a facility where ~~medical, mental, dental, or other personal health services are provided on an outpatient basis using specialized equipment. Includes offices for physicians, dentists, and optometrists, diagnostic centers, blood banks and plasma centers, and emergency medical clinics offered exclusively on an out-patient basis. Hospitals are excluded from this definition.~~

**7. Mixed Use.** “Mixed use” means two or more different land uses located in one structure or on one parcel or development sites.

**8. Mobile Food Vendors.** “Mobile Food Vendors” means businesses selling food or drinks from temporary and semi-permanent structures or mobile equipment such as food trucks or pushcarts.

**8.9. Mobile Home Park.** See Section 17.100.030 (Definitions) of Chapter 17.100 (Mobile Home Park Conversions).

**9.10. Modification.** “Modification” means any construction or physical change in the internal arrangement of rooms or the supporting members of a structure, or a change in the external appearance of any structure, not including painting.

~~10.11.~~ **Multi-Family Dwelling.** Multi-family dwelling” means a building that contains three or more dwelling units, with each unit providing complete, independent living facilities for one or more persons, including permanent provisions for living, sleeping, eating, cooking, and sanitation.

## N. “N” Terms.

**1. Nonconforming Parcel.** “Nonconforming parcel” means a parcel that was lawfully established but that no longer conforms with the parcel size or dimension standards of the zoning district in which it is located.

~~1.2.~~ **Nonconforming Structure.** “Nonconforming structure” means a structure which does not meet the current development standards for the district in which the structure is located. Development standards include, but are not limited to setbacks, height or lot coverage regulations of the zoning district, but do not include standards contained in the Uniform Codes, such as the Building Code.

~~2.3.~~ **Nonconforming Use.** “Nonconforming use” “means a use that lawfully occupied a building or land at the time the use was established, but that no longer conforms with the use regulations of the zoning district in which it is located.

## O. “O” Terms.

1. **Open Space, Private.** “Open space, private” means open areas for outdoor living and recreation that are adjacent and directly accessible to a single dwelling unit, reserved for the exclusive use of residents of the dwelling unit and their guests.
2. **Open Space, Common.** “Open space, common” means areas for outdoor living and recreation that are intended for the use of residents and guests of more than one dwelling unit.
3. **Overlay Zone.** “Overlay zone” means an additional zoning district as shown on the Zoning Map that prescribes special regulations to a parcel in combination with the base zoning district.

**P. “P” Terms.**

1. **Parcel.** “Parcel” means a lot, tract, or area of land whose boundaries have been established by a legal instrument such as a deed or map recorded with the County of Santa Cruz, and which is recognized as a separate legal entity for purposes of transfer of title, except public easements or rights-of-way. The meaning of “lot” is identical to “parcel.”
2. **Parcel Area.** “Parcel area” means the total horizontal area included within the parcel lines of the parcel, including one-half the width of any alley or portion thereof abutting a parcel line.
  - a. ~~**Parcel Area, Gross.** “Parcel Area, Gross” means the total size of a parcel from lot line to lot line.~~
  - b. ~~**Parcel Area, Net.** “Parcel Area, Net” means the Gross Parcel Area minus the total area occupied by street rights-of-way, access easements, or a creek channel.~~
3. **Parcel, Corner.** “Corner parcel” means a parcel situated at the junction of two or more intersecting streets, with a parcel line bordering on each of the two or more streets.
4. **Parcel Depth.** “Parcel depth” means the horizontal distance from the street line or front line of the parcel to the rear line, measured in the mean direction of the side lines of the parcel.
5. **Parcel Line.** “Parcel line” means the lines bounding a parcel.
6. **Parcel Line, Front.** “Front parcel line” means that dimension of a parcel or portion of a parcel, abutting on a street except the side of a corner parcel.
7. **Parcel Line, Rear.** “Rear-parcel line” means ordinarily, the line of a parcel which is generally opposite the line along the frontage of said parcel. In cases in which this definition is not applicable, the Community Development Director shall designate the rear parcel line.
8. **Parcel Line, Interior Side.** “Interior side parcel line” means any boundary line not a front line or a rear line shared with another parcel.

9. **Parcel Line, Exterior Side.** “Exterior side parcel line” means any boundary line not a front line or a rear line adjacent to a street.
10. **Parcel, Reversed Corner.** “Reversed corner parcel” means a corner parcel, the side street line of which is substantially a continuation of the front line of the parcel upon which it rears.
11. **Parcel Width.** “Parcel width” means the horizontal distance between the side parcel lines, measured at right angles to the parcel depth at a point midway between the front and rear parcel lines.
12. **Parking Lot.** “Parking lot” means an open area of land, a yard or other open space on a parcel other than a street or alley, used for or designed for temporary parking for more than four automobiles and available for public use, whether free, for compensation, or as an accommodation for clients or customers.
13. **Parking Space.** “Parking space” means land or space privately owned, covered or uncovered, laid out for, surfaced, and used or designed to be used for temporary parking or storage of standard motor vehicles.
14. **Parks and Recreational Facilities.** “Parks and recreational facilities” means non-commercial public facilities that provide open space and/or recreational opportunities. Includes parks, community gardens, community centers, passive and active open space, wildlife preserves, playing fields, tennis courts, swimming pools, gymnasiums, and other similar facilities.
15. **Personal Services.** “Personal services” means an establishment that provides services to individuals and that may provide accessory retail sales of products related to the services provided. Includes barber shops and beauty salons, nail salons, dry cleaning establishments, self-service laundromats, tailors, tanning salons, State-licensed massage therapists, small fitness studios less than 2,500 square feet, yoga studios, dance studios, pet grooming services, veterinary clinics, and other similar land uses. Also includes establishments that offer specialized programs in personal growth and development such as music, martial arts, vocal, fitness and dancing instruction. “Fitness Centers and Gyms, Large” are excluded from this definition.
16. **Planning Permit.** “Planning permit” means any permit or approval required by the Zoning Code authorizing an applicant to undertake certain land use activities.
17. **Potential Historic Resource.** See Section 17.84.020.B (Potential Historic Resources).
- ~~17.18.~~ **Primary Use.** “Primary use” means the main purpose for which a site is developed and occupied, including the activities that are conducted on the site a majority of the hours during which activities occur.
- ~~18.19.~~ **Primary Structure.** “Primary structure” means a structure that accommodates the primary use of the site.

~~19-20.~~ **Professional Office.** “Professional office” means a place of employment occupied by businesses providing professional, executive, management, or administrative services. Includes offices for accountants, architects, advertising agencies, insurance agents, attorneys, commercial art and design services, non-retail financial institutions, real estate agents, news services, photographers, engineers, employment agencies, real-estate agents, and other similar professions. Also includes research and development facilities that engages in research, testing, and development of commercial products or services in technology-intensive fields.

~~20-21.~~ **Public Safety Facility.** “Public safety facility” means a facility operated by a governmental agency for the purpose of protecting public safety. Includes fire stations and other fire-fighting facilities, police stations, public ambulance dispatch facilities, and other similar land uses.

**Q. “Q” Terms.** None.

**R. “R” Terms.**

1. **Recreational Vehicle (RV).** “Recreational vehicle” means a motor home, travel trailer, truck camper, or camping trailer, with or without motive power, originally designed for human habitation for recreational, emergency, or other occupancy, which meets all of the following criteria:
  - a. Contains less than 320 square feet of internal living room area, excluding built-in equipment, including wardrobe, closets, cabinets, kitchen units or fixtures, and bath or toilet rooms;
  - b. Contains 400 square feet or less of gross area measured at maximum horizontal projections;
  - c. Is built on a single chassis; and
  - d. Is either self-propelled, truck-mounted, or permanently towable on the highways without a towing permit.
2. **Recycling Collection Facility.** A center for the acceptance by donation, redemption, or purchase, of recyclable materials from the public.
3. **Remodel.** “Remodel” means a change or alteration in a building that does not increase the building’s net square footage.
4. **Residential Care Facility.** “Residential care facility” means a state-licensed residential facility providing social and personal care for residents. Includes children’s homes, homes for the elderly, orphanages, self-help group homes, and transitional housing for the homeless. Excludes facilities where medical care is a core service provided to residents, such as nursing and convalescent homes.
  - a. “Residential care facility, large” means a residential care facility for 7 or more persons.

- b. “Residential care facility, small” means a residential care facility for 6 or fewer persons.
- 5. **Residential Mixed Use.** “Residential mixed use” means one or more structures on a single parcel that contains both dwelling units and non-residential uses such as retail, restaurants, offices, or other commercial uses. Different land uses may be within a single structure (vertical mixed use) or in separate structures on a single parcel (horizontal mixed use).
- 6. **Retail.** “Retail” means stores and shops selling merchandise to the general public. Includes drug stores, general merchandise stores, convenience shops, pet stores, department stores, and other similar retail establishments.
- 7. **Review Authority.** “Review authority” means the City official or City body that is responsible, under the provisions of the Zoning Code, for approving or denying a permit application or other request for official City approval.
- 8. **Right-of-Way.** “Right-of-Way means a strip of land acquired by reservation, dedication, prescription, or condemnation and intended to be occupied by a road, public sidewalk, railroad, utility systems, or other similar uses.
- 7.9. **Roof Deck.** “Roof deck” means a platform located on the flat portion of a roof or setback of a building that is used for outdoor space.

#### S. “S” Terms.

- 1. **Salvage and Wrecking.** “Salvage and wrecking” means storage and dismantling of vehicles and equipment for sale of parts, as well as their collection, storage, exchange or sale of goods including, but not limited to, any used building materials, used containers or steel drums, used tires, and similar or related articles or property.
- 2. **Schools, Public or Private.** “Schools, Public or Private” means public or private facilities for education, including elementary, junior high, and high schools, providing instruction and study required in public schools by the California Education Code.
- 2.3. **Screening.** “Screening” means buffering or concealing a building, structure, or activity from neighboring areas of from public vantage points with a wall, fence, landscaping, berm, architectural feature, or other similar means.
- 3.4. **Secondary Dwelling Unit.** “Secondary dwelling unit” means a self-contained living unit, either attached to or detached from, and in addition to, the primary residential unit on a single parcel.
  - a. “Secondary dwelling unit, attached,” means a secondary dwelling unit that shares at least one common wall with the primary residential unit.
  - b. “Secondary dwelling unit, detached,” means a secondary dwelling unit that does not share a common wall with the primary residential unit.
- 3. ~~**Secretary of the Interior’s Standards for Historic Rehabilitation.** “Secretary of the Interior’s Standards for Historic Rehabilitation” means the Secretary of the~~



United States Department of the Interior's Standards for Rehabilitation of Historic Buildings, issued by the National Park Service (36 Code of Federal Regulations Part 67), together with the accompanying interpretive Guidelines for Rehabilitating Historic Buildings, as amended.

5. **Setback.** "Setback" means the minimum allowable horizontal distance from a given point or line of reference such as a street right-of-way to the nearest vertical wall or other element of a building or structure as defined in this chapter.
- 4.6. **Shared Parking.** "Shared parking" means the management of parking spaces so they can be used by multiple users. Shared parking may be utilized by multiple users on the same parcel, between multiple users on different parcels, or in dedicated shared parking facilities such as public parking lots.
7. **Sign.** See Chapter 17.80 (Signs).
- 5.8. **Single-Family Dwelling.** "Single-family dwelling" means a residential structure designed for occupancy by one household. A single-family home provides complete, independent living facilities for one or more persons, including permanent provisions for living, sleeping, eating, cooking, and sanitation.
- 6.9. **Site.** "Site" means a parcel or adjoining parcels that are under single ownership or single control, and that are considered a unit for the purposes of development or other use.
- 7.10. **Site Area.** "Site area" means the total area included within the boundaries of a site.
11. **Self-Storage.** "Self-storage" means a structure or group of structures with controlled access that contains individual and compartmentalized stalls or lockers for storage of customers' goods.
- 8.12. **Solar Energy System.** "Solar energy system" means any solar collector or other solar energy device, certified pursuant to State law, along with ancillary equipment, used to collect, store, and distribute solar energy for heating, cooling, electricity, and/or water heating.
- 9.13. **Split Zoning.** "Split zoning" means a parcel on which two or more zoning districts apply due to zoning district boundaries crossing or otherwise not following the parcel boundaries.
- 10.14. **Story.** "Story" means that portion of a building included between the upper surface of any floor and the upper surface of the floor next above, except that the topmost story shall be that portion of a building included between the upper surface of the topmost floor and the ceiling or roof above. If the finished floor level directly above a basement, cellar or unused under-floor space is more than 6 feet above grade as defined in this chapter for more than 50 percent of the total perimeter or is more than 12 feet above grade as defined in this chapter at any point, such basement, cellar or unused under-floor space shall be considered as a story.

- ~~14-15.~~ **Story, Half.** “Half story” means a partial story under a gable, hip or gambrel roof, the wall plates of which are at least two opposite exterior walls and which are not more than four feet above the floor plate of the second floor, and may include shed or dormer projections from those walls. Dormers may constitute not more than one-third of the length of the wall upon which they are located, whether as a single unit or multiple dormers.
- ~~14-16.~~ **Street.** “Street” means a public way more than 20 feet in width which affords a primary or principal means of access to abutting property.
- ~~14-17.~~ **Structural Alterations.** “Structural alterations” means any change in the supporting members of a building, such as bearing walls, columns, beams, girders, floor, ceiling or roof joists and roof rafters, or change in roof exterior lines which would prolong the life of the supporting members of a building.
- 18. Structure.** “Structure” means anything constructed or erected that requires attachment to the ground, or attachment to something located on the ground. Objects which are temporarily attached to the ground, or which are easily moved, including but not limited to dog houses, picnic tables, patio furniture, and children’s play structures are not considered regulated structures. Pipelines, poles, wires, and similar installations erected or installed by public utility districts or companies are not included in the definition of “structure.” In the coastal zone, “structure” includes, but is not limited to, any building, road, pipe, flume, conduit, siphon, aqueduct, telephone line, and electrical power transmission and distribution line.
- ~~14-19.~~ **Supportive Housing.** “Supportive housing” means housing with no limit on length of stay and that is occupied by a target population as defined in subdivision (d) of Section 53260 of the California Health and Safety Code, and that is linked to on-site or off-site services that assist residents in retaining housing, improving their health status, maximizing their ability to live and, when possible, work in the community. Supportive housing shall be treated as a residential use and shall be subject only to those restrictions that apply to other residential uses of the same residential housing type located in the same zoning district.

## T. “T” Terms.

- 1. Tandem Parking.** “Tandem parking” means an arrangement of parking spaces such that one or more spaces must be driven across in order to access another space or spaces.
- ~~1-2.~~ **Temporary Structure.** “Temporary structure” means a structure that is erected for a limited period of time, typically no longer than 180 days, and that does not permanently alter the character or physical facilities of a property.
- 3. Temporary Use.** “Temporary use” means a short-term activity that may or may not meet the normal development or use standards of the applicable zone, but that occurs for a limited period of time, typically less than 12 months and does not permanently alter the character or physical facilities of a property.



**4. Transitional Housing.** “Transitional housing” means residential units operated under program requirements that call for: (A) the termination of any assistance to an existing program recipient, and (B) the subsequent recirculation of the assisted residential unit to another eligible program recipient at some predetermined future point in time, which shall be no less than six months. Transitional housing may be provided in all residential housing types. In all cases, transitional housing is and shall be treated as a residential use and shall be subject only to those restrictions that apply to other residential uses of the same residential housing type located in the same zoning district.

**2.5. Trash Enclosure.** “Trash enclosure” means a permanent, immobile structure designed to screen and store trash, recycling, and compost containers.

**6. Treatment of Historic Resources.** The four approaches to the treatment of historic resources as established by the U.S. Secretary of the Interior are defined as follows:

- a. “Preservation” means to stabilize a building or structure, retain most or all of its historic fabric, and maintain the current look.
- b. “Rehabilitation” means to update a building for its current or a new use. Rehabilitation emphasizes retention and repair of historic materials and allows replacement of materials that are in poor condition.
- c. “Restoration” means to take a building back to an earlier time by removing later features. Restoration centers on retaining materials from the most significant period in the property’s history.
- d. “Reconstruction” means to bring back a building that no longer exists or cannot be repaired. Reconstruction recreates a non-surviving building or one that exists now, but is extremely deteriorated and un-salvageable.

**3.7. Trellis.** “Trellis” means a structure made from an open framework or lattice of interwoven or intersecting pieces of wood, bamboo or metal made to support and display climbing plants.

## U. “U Terms.

**1. Upper Floor.** “Upper floor” means any story of a building above the ground floor.

**4. Unattended Donation Box.** “Unattended donation box” means any unattended container, receptacle, or similar device used for soliciting and collecting donations of clothing or other salvageable personal property. Recycle bins for the collection of recyclable materials are not included in this definition.

**2.** \_\_\_\_\_

**2.3. Urban Agriculture.** “Urban agriculture” means activities involving the raising, cultivation, processing, marketing, and distribution of food in urban areas.

- a. “Home garden” means the property of a single-family or multifamily residence used for the cultivation of fruits, vegetables, plants, flowers, or herbs by the residents of the property, guests of the property owner, or a gardening business hired by the property owner.
- b. “Community garden” means privately or publicly owned land used for the cultivation of fruits, vegetables, plants, flowers, or herbs by multiple users. Community gardens may be divided into separate plots for cultivation by one or more individuals or may be farmed collectively by members of the group and may include common areas maintained or used by group members.
- c. “Urban farm” means privately or publicly owned land used for the cultivation of fruits, vegetables, plants, flowers, or herbs by an individual, organization, or business with the primary purpose of growing food for sale.

~~3.4.~~ **Use.** See “Land Use.”

~~4.5.~~ **Utilities, Major.** “Utilities, major” means generating plants, electric substations, solid waste collection, including transfer stations and materials recovery facilities, solid waste treatment and disposal, water or wastewater treatment plants, and similar facilities of public agencies or public utilities

~~5.6.~~ **Utilities, Minor.** “Utilities, Minor” means infrastructure facilities that are necessary to serve development within the immediate vicinity such as electrical distribution lines and underground water and sewer lines.

## V. “V” Terms.

1. **Vacation Rental Use.** “Vacation rental ~~use~~” means the occupancy for hire of real property or portion thereof for a period of less than 30 consecutive calendar days. “For hire,” for purposes of this section, does not include:
  - a. The owner or long term lessee of the property, without consideration, allowing family or friends to use the property;
  - b. An arrangement whereby the owner or long term lessee of the property agrees to a short term trade with another property owner or long term lessee whereby the sole consideration is each concurrently using the other’s property.
2. **Valet Parking Service.** “Valet parking service” means a parking service provided to accommodate patrons of one or more businesses that is accessory and incidental to the business and by which an attendant on behalf of the business takes temporary custody of a patron’s motor vehicle and moves, parks, stores or retrieves the vehicle for the patron’s convenience.
- ~~2.3.~~ **Vehicle Repair.** “Vehicle repair” means an establishment for the repair, alteration, restoration, or finishing of any vehicle, including body repair, collision repair, painting, tire and battery sales and installation, motor rebuilding, tire recapping and retreading, and towing. Repair shops that are incidental to a vehicle sales or rental establishment on the same site are excluded from this definition.

**3.4. Vehicle Sales and Rental.** “Vehicle sales and rental” means an establishment for the retail sales or rental of new or used vehicles. Includes the sale of vehicle parts and vehicle repair, provided that these activities are incidental to the sale of vehicles.

**W. “W” Terms.**

1. **Wall.** “Wall” means a permanent upright linear structure made of stone, concrete, masonry, or other similar material.
2. **Warehousing and Distribution.** “Warehousing and distribution” means an establishment used primarily for the storage and/or distributing goods to retailers, contractors, commercial purchasers or other wholesalers, or to the branch or local offices of a company or organization. Includes vehicle storage, moving services, general delivery services, refrigerated locker storage facilities, and other similar land uses.
3. **Wholesaling.** “Wholesaling” means indoor storage and sale of goods to other firms for resale. Wholesalers are primarily engaged in business-to-business sales, but may sell to individual consumers through mail or Internet orders. Wholesalers normally operate from a warehouse or office having little or no display of merchandise, and are not designed to solicit walk-in traffic.

**3.4. Wireless Communication Facilities.** See Chapter 17.014 (Wireless Communication Facilities).

**X. “X” Terms.** None.

**Y. “Y” Terms.**

1. **Yard.** “Yard” means an open space, other than a court, on the same parcel with a building, unoccupied and unobstructed from the ground upward, except for such encroachments allowed by the Zoning Code.
2. **Yard, Front.** “Front yard” means a yard extending across the full width of the parcel, the depth of which is the minimum horizontal distance between the front line of the parcel and the nearest line of the main building or enclosed or covered porch. On a corner parcel the front line of the parcel is ordinarily construed as the least dimension of the parcel fronting on a street.
3. **Yard, Rear.** “Rear yard” means a yard extending across the full width of the parcel, and measured between the rear line of the main building or enclosed or covered porch nearest the rear line of the parcel; the depth of the required rear yard shall be measured horizontally.
4. **Yard, Side.** “Side yard” means a yard on each side of the main building extending from the front yard to the rear yard, the width of each yard being measured between the side line of the parcel and the nearest part of the main building or enclosed or covered porch.

5. ~~**Wireless Communications Facility.** “Wireless Communications Facility” means a facility that transmits or receives electromagnetic signals for the purpose of transmitting voice or data communications.~~

## Chapter 17.104 – WIRELESS COMMUNICATIONS FACILITIES

### Sections:

- 17.104.010 Purpose and Intent
- 17.104.020 Definitions
- 17.104.030 Applicability and Exemptions
- 17.104.040 Permit Requirements
- 17.104.050 Standard Conditions of Approval
- 17.104.060 Preferred Siting and Location
- 17.104.070 Development Standards
- 17.104.080 Operation and Maintenance Requirements
- 17.104.090 Severability

### 17.104.010 Purpose and Intent

- A. Purpose.** This chapter establishes requirements for the development, siting, collocation, installation, modification, relocation, development, and operation of wireless communications facilities consistent with applicable state and federal laws. These requirements aim to protect public health, safety, and welfare while balancing the benefits of robust wireless services with the unique community character, aesthetics, and local values of Capitola.
- B. Intent.** This chapter does not intend to, and shall not be interpreted or applied to:
1. Prohibit or effectively prohibit personal wireless services;
  2. Unreasonably discriminate among wireless communications providers of functionally equivalent personal wireless services;
  3. Regulate the installation, operation, collocation, modification, or removal of wireless facilities on the basis of the environmental effects of radio frequency (RF) emissions to the extent that such emissions comply with all applicable Federal Communications Commission (FCC) regulations;
  4. Prohibit or effectively prohibit any collocation or modification that the City may not deny under state or federal law; or
  5. Preempt any applicable state or federal law.

### 17.104.020 Definitions

- A. Terms Defined.** Terms used in this chapter are defined as follows:
1. “Amateur radio facilities” are antennas and related equipment for the purpose of self-training, intercommunication, or technical investigations carried out by an amateur radio operator who operates without commercial interest, and who holds a

written authorization from the Federal Communications Commission to operate an amateur radio facility.

2. “Antenna” means a device or system of wires, poles, rods, dishes, discs, or similar devices used to transmit and/or receive radio or electromagnetic waves.
3. “Applicable FCC decisions” means the same as defined by California Government Code Section 65964.1(d)(1), as may be amended, which defines that term as “In re Petition for Declaratory Ruling, 24 FCC Rcd. 13994 (2009) and In the Matter of Acceleration of Broadband Deployment by Improving Wireless Facilities Siting Policies, Report and Order, 29 FCC Rcd. 12865 (2014).”
4. “Array” means one or more antennas mounted at approximately the same level above ground on tower or base station.
5. “Base station” means the same as defined by the FCC in 47 C.F.R. Section 1.40001(b)(1), as may be amended, which defines that term as follows:
  - a. A structure or equipment at a fixed location that enables FCC-licensed or authorized wireless communications between user equipment and a communications network. The term does not encompass a tower as defined in 47 C.F.R. Section 1.40001(b)(9) or any equipment associated with a tower.
  - b. “Base station” includes, but is not limited to, equipment associated with wireless communications services such as private, broadcast, and public safety services, as well as unlicensed wireless services and fixed wireless services such as microwave backhaul.
  - c. “Base station” includes, but is not limited to, radio transceivers, antennas, coaxial or fiber-optic cable, regular and backup power supplies, and comparable equipment, regardless of technological configuration (including Distributed Antenna Systems and small-cell networks).
  - d. “Base station” includes any structure other than a tower that, at the time the relevant application is filed with the State or local government under 47 C.F.R. Section 1.40001, supports or houses equipment described in paragraphs (b)(1)(i) through (ii) of 47 C.F.R. Section 1.40001 that has been reviewed and approved under the applicable zoning or siting process, or under another state or local regulatory review process, even if the structure was not built for the sole or primary purpose of providing such support.
  - e. “Base station” excludes any structure that, at the time the relevant application is filed with the State or local government under 47 C.F.R. Section 1.40001, does not support or house equipment described in paragraphs (b)(1)(i)-(ii) of 47 C.F.R. Section 1.40001.
6. “Collocation” means the same as defined by the FCC in 47 C.F.R. Section 1.40001(b)(2), as may be amended, which defines that term as “[t]he mounting or installation of transmission equipment on an eligible support structure for the

purpose of transmitting and/or receiving radio frequency signals for communications purposes.” As an illustration and not a limitation, the FCC’s definition effectively means “to add” new equipment to an existing facility and does not necessarily refer to more than one wireless facility installed at a single site.

7. “Eligible facilities request” means the same as defined by the FCC in 47 C.F.R. Section 1.40001(b)(3), as may be amended, which defines that term as “[a]ny request for modification of an existing tower or base station that does not substantially change the physical dimensions of such tower or base station, involving: (i) Collocation of new transmission equipment; (ii) Removal of transmission equipment; or (iii) Replacement of transmission equipment.”
8. “Eligible support structure” means the same as defined by the FCC in 47 C.F.R. Section 1.40001(b)(4), as may be amended, which defines that term as “[a]ny tower or base station as defined in [47 C.F.R. Section 1.40001], provided that it is existing at the time the relevant application is filed with the State or local government under [47 C.F.R. Section 1.40001].”
9. “Existing” means the same as defined by the FCC in 47 C.F.R. Section 1.40001(b)(5), as may be amended, which provides that “[a] constructed tower or base station is existing for purposes of the [FCC rules implementing Section 6409 of the Spectrum Act] if it has been reviewed and approved under the applicable zoning or siting process, or under another State or local regulatory review process, provided that a tower that has not been reviewed and approved because it was not in a zoned area when it was built, but was lawfully constructed, is existing for purposes of this definition.”
10. “FCC” means the Federal Communications Commission or its successor agency.
11. “Personal wireless services” has the same meaning as provided in 47 U.S.C. Section 332(c)(7)(C)(i), as may be amended, which defines the term as “commercial mobile services, unlicensed wireless services, and common carrier wireless exchange access services.”
12. “Section 6409(a)” means Section 6409(a) of the Middle Class Tax Relief and Job Creation Act of 2012, Pub. L. No. 112-96, 126 Stat. 156, codified as 47 U.S.C. Section 1455(a), as may be amended.
13. “Service provider” means a wireless communications provider, company or organization, or the agent of a company or organization that provides wireless communications services.
14. “Significant gap” is a gap in the service provider’s own wireless telecommunications facilities, as defined in federal case law interpretations of the Federal Telecommunications Act of 1996.
15. “Site” means the same as defined by the FCC in 47 C.F.R. Section 1.40001(b)(6), as may be amended, which provides that “[f]or towers other than towers in the public

rights-of-way, the current boundaries of the leased or owned property surrounding the tower and any access or utility easements currently related to the site, and, for other eligible support structures, further restricted to that area in proximity to the structure and to other transmission equipment already deployed on the ground.”

16. “Stealth facility” is any facility designed to blend into the surrounding environment, and is visually unobtrusive. Examples of stealth facilities may include architecturally screened roof-mounted antennas, facade mounted antennas painted and treated as architectural elements to blend with the existing building, or elements designed to appear as vegetation or trees. Also referred to as concealed communications facilities.
17. “Substantial change” means the same as defined by the FCC in 47 C.F.R. Section 1.40001(b)(7), as may be amended, which defines that term differently based on the particular facility type and location. For clarity, the definition in this chapter organizes the FCC’s criteria and thresholds for a substantial change according to the facility type and location.
  - a. For towers outside the public right-of-way, a substantial change occurs when:
    - (1) The proposed collocation or modification increases the overall height more than 10 percent or the height of one additional antenna array not to exceed 20 feet (whichever is greater); or
    - (2) The proposed collocation or modification involves adding an appurtenance to the body of the tower that would protrude from the edge of the tower more than 20 feet, or more than the width of the tower structure at the level of the appurtenance (whichever is greater); or
    - (3) The proposed collocation or modification involves the installation of more than the standard number of equipment cabinets for the technology involved, not to exceed four cabinets; or
    - (4) The proposed collocation or modification involves excavation outside the current boundaries of the leased or owned property surrounding the wireless tower, including any access or utility easements currently related to the site.
  - b. For towers in the public right-of-way and for all base stations, a substantial change occurs when:
    - (1) The proposed collocation or modification increases the overall height more than 10 percent or 10 feet (whichever is greater); or
    - (2) The proposed collocation or modification involves adding an appurtenance to the body of the structure that would protrude from the edge of the structure by more than 6 feet; or



- (3) the proposed collocation or modification involves the installation of more than the standard number of equipment cabinets for the technology involved, not to exceed four 4cabinets; or
    - (4) The proposed collocation or modification involves the installation of any new equipment cabinets on the ground when there are no pre-existing ground cabinets associated with the structure; or
    - (5) The proposed collocation or modification involves the installation of any ground cabinets that are more than ten percent larger in height or overall volume than any other ground cabinets associated with the structure; or
    - (6) The proposed collocation or modification involves excavation outside the area in proximity to the structure and other transmission equipment already deployed on the ground.
  - c. In addition, for all towers and base stations wherever located, a substantial change occurs when:
    - (1) The proposed collocation or modification would defeat the existing concealment elements of the support structure as determined by the Community Development Director; or
    - (2) The proposed collocation or modification violates a prior condition of approval, provided however that the collocation need not comply with any prior condition of approval related to height, width, equipment cabinets, or excavation that is inconsistent with the thresholds for a substantial change described in this section.
  - d. Interpretation of Thresholds.
    - (1) The thresholds for a substantial change described above are disjunctive. The failure to meet any one or more of the applicable thresholds means that a substantial change would occur.
    - (2) The thresholds for height increases are cumulative limits. For sites with horizontally separated deployments, the cumulative limit is measured from the originally-permitted support structure without regard to any increases in size due to wireless equipment not included in the original design. For sites with vertically separated deployments, the cumulative limit is measured from the permitted site dimensions as they existed on February 22, 2012—the date that Congress passed Section 6409(a).
18. “Tower” means the same as defined by the FCC in 47 C.F.R. Section 1.40001(b)(9), as may be amended, which defines that term as “[a]ny structure built for the sole or primary purpose of supporting any [FCC]-licensed or authorized antennas and their associated facilities, including structures that are constructed for wireless communications services including, but not limited to, private, broadcast, and public safety services, as well as unlicensed wireless services and fixed wireless services such

as microwave backhaul, and the associated site.” Examples include, but are not limited to, monopoles, mono-trees, and lattice towers.

19. “Transmission equipment” means the same as defined by the FCC in 47 C.F.R. Section 140001(b)(8), as may be amended, which defines that term as “[e]quipment that facilitates transmission for any [FCC]-licensed or authorized wireless communication service, including, but not limited to, radio transceivers, antennas, coaxial or fiber-optic cable, and regular and backup power supply. The term includes equipment associated with wireless communications services including, but not limited to, private, broadcast, and public safety services, as well as unlicensed wireless services and fixed wireless services such as microwave backhaul.”
20. “Wireless” means any FCC-licensed or authorized wireless communications service transmitted over frequencies in the electromagnetic spectrum.
21. “Wireless communications facility” is a facility that sends and/or receives radio frequency signals, AM/FM, microwave, and/or electromagnetic waves for the purpose of providing voice, data, images or other information, including, but not limited to, cellular and/or digital telephone service, personal communications services, and paging services. Wireless communications facilities include antennas and all other types of equipment for the transmission or receipt of such signals; towers or similar structures built to support such equipment; equipment cabinets, base stations, and other accessory development; and screening and concealment elements. (Also referred to as “facility”).
22. “Wireless communications provider” is any company or organization that provides or who represents a company or organization that provides wireless communications services. (Also referred to as “service provider”).
23. “Zoning Code” means the City of Capitola Zoning Code.

**B. Terms Not Defined.** Terms not defined in this section shall be interpreted to give this chapter its most reasonable meaning and application, consistent with applicable state and federal law.

#### **17.104.030 Applicability and Exemptions**

**A. Applicability.** This chapter applies to all new facilities and all modifications to existing facilities proposed after the effective date of this chapter unless exempted by Subsection B (Exemptions) below.

**B. Exemptions.** This chapter does not apply to:

1. Amateur radio facilities;
2. Direct-to-home satellite dishes, TV antennas, wireless cable antennas, and other OTARD antennas covered by the Over-the-Air Reception Devices rule in 47 Code of Federal Regulations (C.F.R.) Section 1.4000 et seq.;

3. Non-commercial wireless communications facilities owned and operated by a public agency, including but not limited to the City of Capitola; and
4. All antennas and wireless facilities identified by the FCC or the California Public Utilities Commission (CPUC) as exempt from local regulations.

#### 17.104.040 Permit Requirements

**A. Required Permits.** Wireless communications facilities are grouped into four tiers, each with its own permit requirement as shown in Table 17.104-1.

**TABLE 17.104-1: WIRELESS COMMUNICATIONS FACILITY TIERS AND REQUIRED PERMITS**

	Types of Facilities	Permit Required
<b>Tier 1</b>	Modifications to an existing facility that qualify as an “eligible facility request” as defined in Section 17.104.020.A.7	Section 6409(a) Permit
<b>Tier 2</b>	<p>Building- and facade-mounted facilities in the C-C, C-R, or I zoning district when the proposed facility (1) is a stealth facility, (2) does not generate noise in excess of the City’s noise regulations and (3) does not exceed the applicable height limit in the applicable zoning district.</p> <p>Pole-mounted facilities in the public right-of-way consistent with Section 17.104.070.D when the facility is either (1) incorporated into a steel pole with all antennas, equipment, and cabling entirely concealed from view, or (2) mounted to a wood pole with all equipment other than antennas located substantially underground and pole-mounted equipment, where necessary, extends no more than 2 feet horizontally and 5 feet vertically from the pole.</p> <p>A collocation that is not a Tier 1 Facility.</p> <p>A modification to an eligible support structure that is not a Tier 1 Facility.</p>	Administrative Permit
<b>Tier 3</b>	<p>Building- and facade-mounted facilities in the C-C, C-R, or I zoning district that are not Tier 2 facilities.</p> <p>Building- and facade-mounted facilities in the MU-V, MU-N, VA, P/OS, or CF zoning district.</p> <p>Pole-mounted facilities in the public right-of-way consistent with Section 17.104.070.D that are not Tier 2 facilities.</p>	Minor Use Permit
<b>Tier 4</b>	<p>New towers in any zoning district</p> <p>Any facility in the R-1, RM, or MH zoning district</p> <p>Any facility that is not a Tier 1, 2, or 3 facility</p>	Conditional Use Permit

**B. Conflicting Provisions.** Administrative Permits, Minor Use Permits, and Conditional Use Permits required for a wireless communications facility shall be processed in compliance with Chapter 17.116 (Administrative Permits) and Chapter 17.124 (Use

Permits), respectively, and in compliance with this chapter. In the event of any conflict between this chapter and Chapter 17.116 (Administrative Permits) or Chapter 17.124 (Use Permits), this chapter shall govern and control.

**C. Application.** All permits granted under this chapter shall require an application. An application for a wireless communications facility shall be filed and reviewed in compliance with Chapter 17.112 (Permit Application and Review), as may be amended from time-to-time, unless otherwise specified in this chapter. All applications shall include the following:

1. A fully completed and executed application using an official City application form.
2. The application must state what approval is being sought (i.e., Conditional Use Permit, Minor Use Permit, Administrative Permit, or Section 6409(a) Permit). If the applicant believes the application is for a Section 6409(a) Permit, the applicant must provide a detailed explanation as to why the applicant believes that the application qualifies as an eligible facilities request subject to a Section 6409(a) Permit;
3. A completed and signed application checklist available from the City, including all the information, materials, and fees specified in the City's application checklist for proposed wireless communications facilities;
4. If the proposed facility is to be located on a City-owned building or structure, the application must be signed by an authorized representative of the City;
5. For Section 6409(a) Permits and Administrative Permits involving a collocation or modification to an eligible support structure, the application must be accompanied by all prior approvals for the existing facility (including but not limited to all conditions associated with the siting approval of the construction or modification of the eligible support structure or base station equipment), as well as all permit applications with required application materials for each separate permit required by the City for the proposed facility, including but not limited to a building permit and an encroachment permit (if applicable); and
6. All other materials and information required by the Community Development Director as publicly stated in the application checklist(s).

**D. Public Notice and Hearing.**

1. **When Required.** Public notice and hearing for wireless communications facilities shall be given as shown in Table 17.104-2.

**TABLE 17.104-2: FACILITY HEARING AND NOTICE REQUIREMENTS**

	Hearing Required	Notice Requirements
<b>Tier 1</b>	No	See Section 17.148.040 (Notice for Administrative Permits and Section 6409(a) Permits)
<b>Tier 2</b>	No	
<b>Tier 3</b>	If requested by the public after receiving notice of pending decision	See Section 17.148.030 (Notice for Minor Use and Administrative Design Permits)
<b>Tier 4</b>	Yes	See Section 17.148.020 (Notice of Hearing)

2. **Notice Contents for Tier 1 Facilities.** In addition to notice required by Section 17.148.040, before the Community Development Director may approve a Tier 1 Facility application, the applicant shall provide notice of the application in accordance with this section and as follows:

- a. Notice shall be posted on the project site.
- b. The notice shall include the following information:
  - (1) A general explanation of the proposed modification or collocation;
  - (2) The following statement: “Federal law may require approval of this application. Further, Federal Communications Commission Regulations may deem this application granted by the operation of law unless the City timely approves or denies the application, or the City and applicant reach a mutual tolling agreement.”; and
  - (3) A general description, in text or by diagram, of the location of the real property that is the subject of the application.

**E. Applicant Notifications for Deemed Granted Remedies.** Under state and/or federal law, the City’s failure to act on a wireless communications facility permit application within a reasonable period of time in accordance with the time periods and procedures established by applicable FCC decision, accounting for tolling, may result in the permit being deemed granted by operation of law. To the extent federal or state law provides a “deemed granted” remedy for wireless facility applications not timely acted upon by the City, no such application shall be deemed granted unless and until the applicant satisfies the following requirements:

1. Submits a complete application package consistent with the application procedures specified in this chapter.
2. Completes all public noticing required pursuant to Section 17.148.040 (Notice for Administrative Permits and Section 6409(a) Permits) to the Community Development Director’s satisfaction.

3. No more than 30 days before the date by which the City must take final action on the application (as determined in accordance with the time periods and procedures established by applicable FCC decisions and accounting for tolling), the applicant must provide the following written notice to all recipients identified in Section 17.148.020.B.2 (Mailing) and to the City:
  - a. The notice shall be delivered to the City in person or by certified United States mail.
  - b. The notice must state that the applicant has submitted an application to the City, describe the location and general characteristics of the proposed facility, and include the following statement: "Pursuant to California Government Code Section 65964.1, state law may deem the application approved in 30 days unless the City approves or denies the application, or the City and applicant reach a mutual tolling agreement."
4. Following the date by which the City must take final action on the application (as determined in accordance with the time periods and procedures established by applicable FCC decisions and accounting for tolling), the applicant must provide notice to the City that the application is deemed granted by operation of law.

**F. Basis for Approval – Tier 1 Facilities.**

1. This subsection shall be interpreted and applied so as to be consistent with the Telecommunications Act of 1996, Section 6409(a), and the applicable FCC and court decisions and determinations relating to the same. In the event that a court of competent jurisdiction invalidates all or any portion of Section 6409(a) or a FCC rule or regulation that interprets Section 6409(a), such that federal law would not mandate approval for any eligible facilities request, then all proposed modifications to existing facilities subject to this section must be approved by an Administrative Permit, Minor Use Permit, or Conditional Use Permit, as applicable, and subject to the discretion of the Community Development Director.
2. The Community Development Director shall approve a Section 6409(a) Permit for a Tier 1 facility upon finding that the proposed facility qualifies as an eligible facilities request and does not cause a substantial change as defined in Section 17.104.020 (Definitions).
3. In addition to any other alternative recourse permitted under federal law, the Community Development Director may deny a Section 6409(a) Permit upon finding that the proposed facility:
  - a. Defeats the effect of existing concealment elements of the support structure;
  - b. Violates any legally enforceable standard or permit condition related to compliance with generally applicable building, structural, electrical and/or safety codes;
  - c. Violates any legally enforceable standard or permit condition reasonably related to public health and/or safety;

- d. Involves a structure constructed or modified without all regulatory approvals required at the time of the construction or modification;
- e. Involves the replacement of the entire support structure; or
- f. Does not qualify for mandatory approval under Section 6409(a) for any lawful reason.

**G. Basis for Approval – Tier 2 Facilities.** To approve an Administrative Permit for a Tier 2 facility, the Community Development Director must find that the proposed facility complies with the requirements of this chapter and all other applicable requirements of the Zoning Code.

**H. Basis for Approval – Tier 3 and 4 Facilities.** To approve a Minor Use Permit or Conditional Use Permit for a proposed Tier 3 or Tier 4 facility, the review authority must find that:

- 1. The facility is consistent with the requirements of this chapter; and
- 2. All the findings required for the Conditional Use or Minor Use Permit as specified in Chapter 17.124 (Use Permits) can be made for the proposed facility.

**I. Appeals.**

- 1. **Tier 1 Facilities:** Community Development Director decisions on a Section 6409(a) Permit are final and may not be appealed.
- 2. **Tier 2 and 3 Facilities.** Community Development Director decisions on an Administrative Permit for a Tier 2 Facility and a Minor Use Permit for a Tier 3 Facility may be appealed to the Planning Commission in accordance with Chapter 18.112 (Appeals). Planning Commission decisions of an appeal may be appealed to the City Council.
- 3. **Tier 4 Facilities.** Planning Commission decisions on a Conditional Use Permit for a Tier 4 facility may be appealed to the City Council in accordance with Section 18.112 (Appeals).

**J. Permit Revocation.**

- 1. **Basis for Revocation.** The City may revoke a permit for a wireless communications facility for noncompliance with any enforceable permit, permit condition, or law applicable to the facility.
- 2. **Revocation Procedures.**
  - a. When the Community Development Director finds reason to believe that grounds for permit revocation exist, the Director shall send written notice to the permit holder that states the nature of the violation or non-compliance and a means to correct the violation or non-compliance. The permit holder shall have a reasonable time from the date of the notice (not to exceed 60 calendar days from the date of the notice or a lesser period if warranted by a public



emergency) to correct the violation or cure the noncompliance, or show that the violation has not occurred or the facility is in full compliance.

- b. If after receipt of the notice and opportunity to cure described in Section 17.104.040(K)(2)(a) above, the permit holder does not correct the violation or cure the noncompliance (or demonstrate full compliance), the Community Development Director may schedule a public hearing before the Planning Commission at which the Planning Commission may modify or revoke the permit.
- c. For permits issued by the Community Development Director, the Community Development Director may revoke the permit without such public hearing. The Community Development Director decision to revoke may be appealed to the Planning Commission.
- d. The Planning Commission may revoke the permit upon making one or more of the following findings:
  - (1) The permit holder has not complied with any enforceable permit, permit condition, or law applicable to the facility.
  - (2) The wireless communications provider has failed to comply with the conditions of approval imposed.
  - (3) The permit holder and/or wireless communications provider has failed to submit evidence that the wireless communications facility complies with the current FCC radio frequency standards.
  - (4) The wireless communications facility fails to comply with the requirements of this chapter.
- e. The Planning Commission's decision may be appealed to the City Council in accordance with Chapter 18.112 (Appeals).
- f. Upon revocation, the City may take any legally permissible action or combination of actions necessary to protect public health, safety and welfare.

#### **K. Cessation of Operations**

- 1. **Notice to City.** Wireless communications providers shall provide the City with a notice of intent to vacate a site a minimum of 30 days prior to the vacation.
- 2. **New Permit Required.** A new permit shall be required if a site is to be used again for the same purpose as permitted under the original permit if a consecutive period of six months have lapsed since cessation of operations.
- 3. **Removal of Equipment.** The service provider or property owner shall remove all obsolete and/or unused facilities and associated equipment from the site within 180 days of the earlier of:
  - a. Termination of the lease with the property owner; or



- b. Cessation of operations.

#### **L. Abandonment**

1. To promote the public health, safety and welfare, the Community Development Director may declare a facility abandoned or discontinued when:
  - a. The permit holder or service provider abandoned or discontinued the use of a facility for a continuous period of 90 days; or
  - b. The permit holder or service provider fails to respond within 30 days to a written notice from the Community Development Director that states the basis for the Community Development Director's belief that the facility has been abandoned or discontinued for a continuous period of 90 days; or
  - c. The permit expires and the permit holder or service provider has failed to file a timely application for renewal.
2. After the Community Development Director declares a facility abandoned or discontinued, the permit holder or service provider shall have 60 days from the date of the declaration (or longer time as the Community Development Director may approve in writing as reasonably necessary) to:
  - a. Reactivate the use of the abandoned or discontinued facility subject to the provisions of this chapter and all conditions of approval; or
  - b. Remove the facility and all improvements installed in connection with the facility (unless directed otherwise by the Community Development Director), and restore the site to its original pre-construction condition in compliance with all applicable codes and consistent with the previously-existing surrounding area.
3. If the permit holder and/or service provider fail to act as required in Section 17.104.040(L)(2) within the prescribed time period, the following shall apply:
  - a. City may but is not obligated to remove the abandoned facility, restore the site to its original pre-construction condition, and repair any and all damages that occurred in connection with such removal and restoration work.
  - b. The City may but is not obligated to store the removed facility or any part thereof, and may use, sell or otherwise dispose of it in any manner the City deems appropriate.
  - c. The last-known permit holder (or its successor-in-interest), the service provider (or its successor-in-interest), and, if on private property, the real property owner shall be jointly liable for all costs and expenses incurred by the City in connection with its removal, restoration, repair and storage, and shall promptly reimburse the City upon receipt of a written demand, including, without limitation, any interest on the balance owing at the maximum lawful rate.
  - d. The City may but is not obligated to use any financial security required in connection with the granting of the facility permit to recover its costs and interest.

- e. Until the costs are paid in full, a lien shall be placed on the facility, all related personal property in connection with the facility and, if applicable, the real private property on which the facility was located for the full amount of all costs for removal, restoration, repair and storage (plus applicable interest). The City Clerk shall cause the lien to be recorded with the County of Santa Cruz Recorder's Office. Within 60 days after the lien amount is fully satisfied including costs and interest, the City Clerk shall cause the lien to be released with the County of Santa Cruz Recorder's Office.
4. If a permit holder, service provider, and/or private property owner fails to comply with any provisions of this Section 17.104.040(L) (Abandonment), the City may elect to treat the facility as a nuisance to be abated as provided in Municipal Code Title 4 (General Municipal Code Enforcement).

**M. Relocation for Facilities in the Right-of-Way.**

1. The Public Works Director may require a permit holder to relocate and/or remove a facility in the public right-of-way as the City deems necessary to:
  - a. Change, maintain, repair, protect, operate, improve, use, and/or reconfigure the right-of-way for other public projects; or
  - b. Take any actions necessary to protect the public health, safety and welfare.
2. The Public Works Director shall provide the permit holder with adequate written notice identifying a specified date by which the facility must be relocated and/or removed.
3. The relocation and/or removal of the facility shall be at the permit holder's sole cost and expense and in accordance with the standards in this chapter applicable to the facility.

**N. Transfer of Ownership.**

1. **Notice.** Any wireless communications provider that is buying, leasing, or is considering a transfer of ownership of a previously approved facility shall submit a letter of notification of intent to the Community Development Director a minimum of 30 days prior to the transfer.
2. **Responsibilities.** In the event that the original permit holder sells its interest in a wireless communications facility, the succeeding carrier shall assume all facility responsibilities and liabilities and shall be held responsible for maintaining consistency with all permit requirements and conditions of approval.
3. **Contact Information.** A new contact name for the facility shall be provided by the succeeding provider to the Community Development Department within 30 days of transfer of interest of the facility.

### 17.104.050 Standard Conditions of Approval

All wireless communications facilities approved through a City permit or deemed granted by operation of law shall comply with the following standard conditions of approval. Standard conditions of approval shall apply in addition to other conditions of approval attached to the project by the review authority in compliance with the Zoning Code and as allowed by state and federal law.

**A. All Facilities.** The following standard conditions of approval apply to all facilities and shall be included in all permits:

1. **Compliance with Chapter.** The facility shall comply with the requirements of this chapter, including but not limited to requirements in Section 17.104.070 (Development Standards) and Section 17.104.080 (Operation and Maintenance Requirements).
2. **Compliance with Applicable Laws.** The permit holder and service provider shall at all times comply with all applicable provisions of the Zoning Code, any permit issued under the Zoning Code, and all other applicable federal, state and local laws, rules and regulations. Failure by the City to enforce compliance with applicable laws shall not relieve any applicant of its obligations under the Municipal Code (including, but not limited to, the Zoning Code), any permit issued under the Zoning Code, or any other applicable laws, rules, and regulations.
3. **Compliance with Approved Plans.** The facility shall be built in compliance with the approved plans on file with the Community Development Department.
4. **Approval Term.** The validly issued approval for the wireless communications facility shall be valid for an initial maximum term of ten years, except when California Government Code Section 65964(b), as may be amended, authorizes the City to issue a permit with a shorter term. The approval may be administratively extended by the Community Development Director from the initial approval date for a subsequent five years and may be extended by the Director every five years thereafter upon verification that the facility continues to comply with this chapter and conditions of approval under which the facility was originally approved. Costs associated with the review process shall be borne by the service provider, permit holder, and/or property owner.
5. **Inspections; Emergencies.** The City or its designee may enter onto the facility area to inspect the facility upon reasonable notice to the permit holder. The permit holder and service provider shall cooperate with all inspections. The City reserves the right to enter or direct its designee the facility and support, repair, disable, or remove any elements of the facility in emergencies or when the facility threatens imminent harm to persons or property.
6. **Contact Information for Responsible Parties.** The permit holder and service provider shall at all times maintain accurate contact information for all parties responsible for the facility, which shall include a phone number, street mailing

address, and email address for at least one person. All such contact information for responsible parties shall be provided to the Community Development Director upon request.

7. **Interference with Public Safety Radio Services.** In the event that the City finds reason to believe that permit holder or service provider's radio communications operations are causing interference with the City's radio communications operations, the permit holder and service provider shall, at their sole cost, immediately cooperate with the City to either rule-out permit holder and service provider as the interference source or eliminate the interference.
8. **Graffiti Removal.** All graffiti on facilities must be removed at the sole expense of the permit holder within 48 hours after notification from the City.
9. **RF Exposure Compliance.** All facilities must comply with all standards and regulations of the FCC and any other state or federal government agency with the authority to regulate RF exposure standards. The City may require submission on an ongoing basis of an RF report in a form acceptable to the City prepared and certified by a qualified RF engineer that certifies that the facility and any collocated facilities complies with applicable RF exposure standards and exposure limits.
10. **Upgrading of Facility Required.** If technological improvements or developments occur which allow the use of materially smaller or less visually obtrusive equipment, the permit holder and/or service provider may be required to replace or upgrade the approved facility upon application for a new permit application to minimize adverse effects related to land use compatibility, visual resources, public safety, or other environmental factors.
11. **Implementation and Monitoring Costs.** The permit holder and service provider (or their respective successors) shall be responsible for the payment of all reasonable costs associated with the monitoring of the conditions of approval, including, without limitation, costs incurred by the Community Development Department, the Public Works Department, the City Manager's Department, the office of the City Attorney and/or any other appropriate City department or agency. The Community Development Department shall collect costs on behalf of the City.
12. **Indemnities.** The permit holder, service provider, and, if applicable, the non-government owner of the private property upon which the facility, tower and/or base station is installed (or is to be installed) shall defend (with counsel satisfactory to the City), indemnify and hold harmless the City of Capitola, its officers, officials, directors, agents, representatives, and employees (i) from and against any and all damages, liabilities, injuries, losses, costs and expenses and from and against any and all claims, demands, lawsuits, judgments, writs of mandamus and other actions or proceedings brought against the City or its officers, officials, directors, agents, representatives, or employees to challenge, attack, seek to modify, set aside, void or annul the City's approval of the permit, and (ii) from and against any and all damages, liabilities, injuries, losses, costs and expenses and any and all claims, demands,

lawsuits, judgments, or causes of action and other actions or proceedings of any kind or form, whether for personal injury, death or property damage, arising out of, in connection with or relating to the acts, omissions, negligence, or performance of the permit holder, the service provider, and/or, if applicable, the private property owner, or any of each one's agents, representatives, employees, officers, directors, licensees, contractors, subcontractors or independent contractors. It is expressly agreed that the City shall have the right to approve (which approval shall not be unreasonably withheld) the legal counsel providing the City's defense, and the property owner, service provider, and/or permit holder (as applicable) shall reimburse City for any and all costs and expenses incurred by the City in the course of the defense.

**B. Tier 1 Facilities.** In addition to the conditions in Subsection A (All Facilities), all Tier 1 facilities shall comply with and all Section 6409(a) Permits shall include the following standard conditions of approval:

1. **No Permit Term Extension.** The City's grant or grant by operation of law of a Section 6409(a) Permit constitutes a federally-mandated modification to the underlying permit or approval for the subject tower or base station. The City's grant or grant by operation of law of a Section 6409(a) Permit will not extend the permit term for any Conditional Use Permit, Minor Use Permit, Administrative Permit or other underlying regulatory approval and its term shall be coterminous with the underlying permit or other regulatory approval for the subject tower or base station.
2. **Accelerated Permit Terms Due to Invalidation.** If a court of competent jurisdiction invalidates all or any portion of Section 6409(a) or any FCC rule or regulation that interprets Section 6409(a) such that federal law would not mandate approval for an eligible facilities request, the permit or permits issued in connection with the eligible facilities request shall automatically expire one year from the effective date of the judicial order. The permit holder is not required to remove its improvements approved under the invalidated Section 6409(a) Permit when the permit holder has submitted an application for either a Conditional Use Permit, Minor Use Permit, or Administrative Permit in compliance with this chapter for those improvements before the one-year period ends. The Community Development Director may extend the expiration date on the accelerated permit upon a written request from the permit holder that shows good cause for an extension.
3. **No Waiver of Standing.** The approval of a Section 6409(a) Permit (either by express approval or grant by operation of law) does not waive, and shall not be construed to waive, any standing by the City to challenge Section 6409(a), any FCC rules that interpret Section 6409(a), or any eligible facilities request.

#### 17.104.060 Preferred Siting and Location

The following siting and location preferences apply to all proposed new facilities and substantial changes to existing facilities.

- A. Preferred Siting.** To the extent possible, all proposed facilities should be sited according to the following preferences, ordered from most preferred to least preferred:
1. Sites on a City owned or controlled parcel; then
  2. Collocations on eligible support structures in the public right-of-way; then
  3. Collocations on eligible support structures outside of the public right-of-way; then
  4. New base stations in the public right-of-way; then
  5. New base stations outside of the public right-of-way; then
  6. New towers in the public right-of-way.
  7. New towers outside the public right-of-way.
- B. Preferred Locations – General.** All applicants should, to the extent feasible, locate proposed facilities in non-residential zoning districts.
- C. Preferred Locations – Non-Residential Zoning Districts.** To the extent feasible, all proposed facilities in non-residential zoning districts should be located according to the following preferences, ordered from most preferred to least preferred:
1. Parcels in the industrial (I) zoning district; then
  2. Parcels in the commercial (C-R and C-C) zoning districts; then
  3. Parcels in all other non-residential zoning districts.
- D. Preferred Locations – Residential Zoning Districts.** If a facility is proposed in a residential (R-1, RM, MH) zoning district, all facilities should be located according to the following preferences, ordered from most preferred to least preferred:
1. Parcels that contain approved non-residential uses and do not contain residential uses; then
  2. Parcels that contain approved non-residential uses and also contain residential uses; then
  3. All other parcels.
- E. Additional Alternative Sites Analysis.** If an applicant proposes to locate a new facility or substantial change to an existing facility on a parcel that contains a single-family or multi-family residence, the applicant shall provide an additional alternative sites analysis that at a minimum shall include a meaningful comparative analysis of all the alternative sites in the more preferred locations that the applicant considered and states the underlying factual basis for concluding why each alternative in a more preferred location was (i) technically infeasible, (ii) not potentially available and/or (iii) more intrusive.

#### 17.104.070 Development Standards

- A. General Design Standards.** All new facilities and substantial changes to existing facilities shall conform to the following design standards:



1. **Concealment.** To the maximum extent feasible, all facilities shall incorporate concealment measures and/or techniques appropriate for the proposed location and design. All ground-mounted equipment on private property shall be completely concealed to the maximum extent feasible according to the following preferences, ordered from most preferred to least preferred:
  - a. Within an existing structure including, but not limited to, an interior equipment room, mechanical penthouse or dumpster corral; then
  - b. Within a new structure designed to integrate with or mimic the adjacent existing structure; then
  - c. Within an underground equipment vault if no other feasible above-ground design that complies with subsections (a) or (b) exists.
2. **Height.**
  - a. All facilities may not exceed the height limit in the applicable zoning district except as allowed in subsections (b) or (c) below.
  - b. The review authority may approve a height exception up to 8 feet above the height limit when a proposed facility is:
    - (1) Mounted on the rooftop of an existing building;
    - (2) Completely concealed; and
    - (3) Architecturally integrated into the underlying building.
  - c. The review authority may approve a height exception for towers or utility poles when:
    - (1) The proposed facility is no taller than the minimum necessary to meet service objectives;
    - (2) The height exception is necessary to address a significant gap in the applicant's existing service coverage;
    - (3) The applicant has demonstrated to the satisfaction of the Planning Commission that no alternative location, siting technique, or type of facility is feasible to meet service objectives; and
    - (4) The proposed facility complies with design standards and preferences in Section D (Tower-Mounted Facilities) below to the maximum extent feasible.
3. **Setbacks.** All facilities shall comply with all setback requirements in the applicable zoning district.
4. **Collocation.** Facilities shall be designed, installed, and maintained to accommodate future collocated facilities to the extent feasible.

5. **Landscaping.** Landscaping shall be installed and maintained as necessary to conceal or screen the facility from public view. All landscaping shall be installed, irrigated, and maintained consistent with Chapter 17.72 (Landscaping) for the life of the permit.
6. **Lights.** Security lighting shall be down-shielded and controlled to minimize glare or light levels directed at adjacent properties.
7. **Noise.** All transmission equipment and other equipment (including but not limited to air conditioners, generators, and sump pumps) associated with the facility must not emit sound that exceeds the applicable limit established in Municipal Code Chapter 8.28 (Noise).
8. **Public Right-of-Way.** Facilities located within or extending over the public right-of-way require City approval of an encroachment permit.
9. **Signage.**
  - a. A facility may not display any signage or advertisements unless expressly allowed by the City in a written approval, recommended under FCC regulations, or required by law or permit condition.
  - b. Every facility shall at all times display signage that accurately identifies the facility owner and provides the facility owner's unique site number, and also provides a local or toll-free telephone number to contact the facility owner's operations center.
10. **Advertising.** No advertising signage or identifying logos shall be displayed on wireless communications facilities, except for small identification plates used for emergency notification or hazardous or toxic materials warning, unless expressly allowed by the City in a written approval, recommended under FCC regulations, or required by law or permit condition.
11. **Historic Resources.** A facility which modifies the exterior of a historic resource as defined in Section 17.84.020 (Types of Historic Resources) shall comply with the requirements of Chapter 17.84 (Historic Preservation).

#### **B. Tower-Mounted Facilities.**

1. **General Design Preferences.** To the extent feasible and appropriate for the proposed location, all new towers should be designed according to the following preferences, ordered from most preferred to least preferred:
  - a. Faux architectural features (examples include, but are not limited to, bell towers, clock towers, lighthouses, obelisks and water tanks); then
  - b. Faux trees; then
  - c. Monopoles that do not conceal the antennas within a concealment device.
2. **Tower-mounted Equipment.** All tower-mounted equipment shall be mounted as close to the vertical support structure as possible to reduce its visual profile.



Applicants should mount non-antenna, tower-mounted equipment (including, but not limited to, remote radio units/heads, surge suppressors, and utility demarcation boxes) directly behind the antennas to the maximum extent feasible.

3. **Ground-mounted Equipment.** Ground-mounted equipment shall be concealed with opaque fences or other opaque enclosures. The City may require additional design and/or landscape features to blend the equipment or enclosure into the surrounding environment.
4. **Concealment Standards for Faux Trees.** All faux tree facilities shall comply with the following standards:
  - a. The canopy shall completely envelop all tower-mounted equipment and extend beyond the tower-mounted equipment at least 18 inches.
  - b. The canopy shall be naturally tapered to mimic the particular tree species.
  - c. All tower-mounted equipment, including antennas, equipment cabinets, cables, mounts and brackets, shall be painted flat natural colors to mimic the particular tree species.
  - d. All antennas and other tower-mounted equipment cabinets shall be covered with broadleaf or pine needle “socks” to blend in with the faux foliage.
  - e. The entire vertical structure shall be covered with permanently-affixed three-dimensional faux bark cladding to mimic the particular tree species.

#### C. Building and Facade Mounted Facilities.

1. **General Design Preferences.** To the extent feasible and appropriate for the proposed location, all new building and facade mounted facilities should be designed according to the following preferences, ordered from most preferred to least preferred:
  - a. Completely concealed and architecturally integrated facade or rooftop mounted base stations which are not visible from any publicly accessible areas at ground level (examples include, but are not limited to, antennas behind existing parapet walls or facades replaced with RF-transparent material and finished to mimic the replaced materials); then
  - b. Completely concealed new structures or appurtenances designed to mimic the support structure’s original architecture and proportions (examples include, but are not limited to, cupolas, steeples, and chimneys); then
  - c. Facade-mounted facilities incorporated into “pop-out” screen boxes designed to be architecturally consistent with the original support structure.
2. **Ground-mounted Equipment.** Outdoor ground-mounted equipment associated with base stations must be avoided whenever feasible. In locations visible or accessible to the public, outdoor ground-mounted equipment shall be concealed with

opaque fences or landscape features that mimic the adjacent structures (including, but not limited to, dumpster corrals and other accessory structures).

**D. Pole-Mounted Facilities in the Public Right-of-Way.**

1. **All Facilities.** All facilities mounted to steel light poles and wood utility poles in the public right-of-way shall comply with the following design standards:
  - a. Antennas, brackets, and cabling shall all be painted a single color that matches the pole color.
  - b. Unnecessary equipment manufacturer decals shall be removed or painted over.
  - c. The facility shall not alter vehicular circulation or parking within the public right-of-way or impede vehicular or pedestrian access or visibility along the public right-of-way.
2. **Steel Pole Facilities.** Facilities mounted to a steel light pole in the public right-of-way shall comply with the following design standards:
  - a. All equipment and cabling shall be located in the pole and concealed from view.
  - b. Antennas shall be located on the top of the pole as a vertical extension of the pole. Antennas and equipment may not be mounted onto the side of the pole.
  - c. Antennas shall be contained within a maximum 14-inch wide enclosure on the top of the pole.
3. **Wood Pole Facilities.** Facilities mounted to a wood utility pole in the public right-of-way shall comply with the following design standards:
  - a. Equipment enclosures shall be as narrow as possible with a vertical orientation to minimize its visibility when attached to the pole. The equipment mounting base plates may be no wider than the pole.
  - b. Side-mounted equipment may extend no more than five feet horizontally from the side of the pole.
  - c. Equipment shall be stacked close together on the same side of the pole.
  - d. A line drop (no electric meter enclosure) shall be used if allowed by the utility company.
  - e. Shrouds, risers, or conduit shall be used to reduce the appearance of cluttered or tangled cabling.
  - f. Side-mounted antennas shall be attached to the pole using an arm with flanges/channels that reduces the visibility of cabling and passive RF gear.
  - g. Top-mounted antennas may be no wider than the width of the pole top and shall be painted a color that matches the pole.

### 17.104.080 Operation and Maintenance Requirements

All wireless communications facilities approved through a City permit or deemed granted by operation of law shall comply with the following operation and maintenance requirements.

- A. **General Compliance.** All facilities shall comply with all applicable goals, objectives and policies of the General Plan/Local Coastal Program, area plans, zoning regulations and development standards; the California Coastal Act; and the California Environmental Quality Act (CEQA).
- B. **Access Control.** All facilities shall be designed to be resistant to and minimize opportunities for unauthorized access, climbing, vandalism, graffiti, and other conditions that would result in hazardous conditions, visual blight, or attractive nuisances. The Community Development Director may require the provision of warning signs, fencing, anti-climbing devices, or other techniques to prevent unauthorized access and vandalism when, because of their location and/or accessibility, antenna facilities have the potential to become an attractive nuisance.
- C. **Noise.** All facilities shall be constructed and operated in such a manner as to minimize the amount of noise impacts to adjacent uses and activities. At any time, noise attenuation measures may be required by the Community Development Director when deemed necessary. Facilities shall comply with all applicable noise standards in the General Plan and Municipal Code. Testing and maintenance activities of wireless communications facilities which generate audible noise shall occur between the hours of eight a.m. and five p.m., weekdays (Monday through Friday, non-holiday) excluding emergency repairs, unless allowed at other times by the Community Development Director.
- D. **General Maintenance.** The site and the facility, including but not limited to all landscaping, fencing, transmission equipment, antennas, towers, equipment, cabinets, structures, accessory structures, signs, and concealment and/or stealth features and standards shall be maintained in a state of good repair, in a neat and clean manner, and in accordance with all approved permits and conditions of approval. Damage to the site and the facility shall be repaired promptly. This shall include keeping all wireless communications facilities graffiti free and maintaining security fences in good condition.
- E. **Change in Federal or State Regulations.** All facilities shall meet the current standards and regulations of the FCC, the California Public Utilities Commission, and any other agency of the federal or state government with the authority to regulate wireless communications providers. If such standards and/or regulations are changed, the wireless communications provider shall bring its facilities into compliance with such revised standards and regulations within 90 days of the effective date of such standards and regulations, unless a more stringent compliance schedule is mandated by the controlling federal or state agency. Failure to bring wireless communications facility into compliance with revised standards and regulations shall constitute grounds for the immediate removal of the facility at the wireless communications provider's expense.

- F. **Service after Natural Disaster.** All wireless communications facilities providing service to the government or general public shall be designed to survive a natural disaster without interruption in operation.

#### 17.104.090 Limited Exemption from Standards

- A. **Request for Exemption.** An applicant may request an exemption from one or more requirements in this chapter on the basis that a permit denial would effectively prohibit personal wireless services in Capitola.
- B. **Basis for Approval.** For the City to approve such an exemption, the applicant must demonstrate with clear and convincing evidence all of the following:
1. A significant gap in the applicant's service coverage exists;
  2. All alternative sites identified in the application review process are either technically infeasible or not potentially available; and
  3. Permit denial would effectively prohibit personal wireless services in Capitola.
- C. **Applicant Must Demonstrate Basis for Approval.** The applicant always bears the burden to demonstrate why an exemption should be granted.

#### 17.104.100 Severability

If any section or portion of this chapter is found to be invalid by a court of competent jurisdiction, such finding shall not affect the validity of the remainder of the chapter, which shall continue in full force and effect.

-This Page Intentionally Left Blank -

Attachment: 17.104 Wireless (1620 : Zoning Code Update)

## Planning Commission Edits to Redlines

### June 27<sup>th</sup> meeting

17.20.040.A Page 20-13 Development Standards- Mixed Use Neighborhood. Table 17.20-4:

Planning Commission Direction: Change footnote number 4 to “The Planning Commission may reduce front, side, and rear setbacks when a parcel is surrounded by commercial properties.”

17.24.030.A Page 24-6 Table 17.24-3: Development Standards – Industrial Zone

Planning Commission Directions: Change open space for industrial zone to say “Up to 5%, as determined by the permit approval process.”

17.24.030.E Page 24-9 Capitola Mall Redevelopment.

Planning Commission Direction: Change to “The City may require the preparation and approval of a Specific Plan for a major redevelopment of the Capitola Mall, as determined by the Community Development Director.”

17.72.050.B Page 72-3 Table 17.72-1 Landscaping Open Space in Industrial Zone

Planning Commission Directions: Change open space for industrial zone to say “Up to 5%, as determined by the permit approval process.”

17.52.020.A.3 Page 52-1 Accessory Structures. Separation between main structure and accessory structure is related to fire code and regulated through building permit.

Planning Commission Direction: Within 020.A.3 remove “and a building permit”. Sentence should be “A Design Permit is required for an accessory structure ...”

17.60.010.B Page 60-1 Fence Design Permit.

Planning Commission Direction: Change as follows:

- “B. Design Permit. The Planning Commission may allow fences and walls that deviate from height, placement, and material standards with the approval of a Design Permit. The Planning Commission may approve a deviation to a fence standard provided that the deviation will not result in a significant adverse impact for neighboring properties or the community at large when one or more of the following apply:
1. Unique circumstances exist on the site, such as a property line abutting a highly trafficked public street or path or historic use of screening for the property; and/or
  2. The deviation is necessary for the reasonable use and enjoyment of the property.”

### July 21, 2016 Meeting

17.76.020.B.1.a Page 76-2 Replacing Existing Uses

Planning Commission Direction: Remove redline to add “restaurants” requiring restaurant to provide for the full amount of parking.

17.76.040.B.1 Page 76-9 Figure has typo in title.

Planning Commission Direction: Figure 17.60-1 should be Figure 17.76-1

17.76.040.B.1. Page 76-9 R-1 Zoning District

Planning Commission Direction: Reword second half of paragraph to allow larger parking areas that incorporate design features with impervious materials and enhanced landscaping that fit into the landscape and do no impact the neighborhood.

17.76.090 and 17.76.100 Page 76-22 Order

Planning Commission Direction: Move On-Site Loading to the end of the Chapter.

17.76.050.F Page 76-13 Valet Parking.

Planning Commission Direction: Add The PC may allow up to 25 percent of the required on-site parking spaces to be “on- or off-site” valet spaces. (Note: During 9/19 Planning Commission meeting, the commission reversed this change to limit to off-site valet spaces.)

17.76.080.A Page 76-20 Applicability

Planning Commission Direction: Reword 17.76.080 applicability to add commercial “uses served by” parking lots...

17.76.080.H Page 76-22 Bicycle Parking Cover

Planning Commission Direction: Reword to suggest “if bicycle parking spaces are covered...”

17.76.080.G. Page 76-21 Rack Design

Planning Commission Direction: Add allowance for creative design solutions such as vertical wall mounted bicycle racks. (Note: During 9/19/2016 Planning Commission meeting, the commission asked that the new section on creative design be listed under 17.73.080.G Rack Design. They also requested that “upright position” be removed.)

17.80.030.B Page 80-3 Neon Signs

Planning Commission Direction. Commissioner Smith asked for clarification regarding interior neon signs and when they would be considered part of the window signage allowance. The commission agreed that previously approved language applied to outdoor neon uses and directed staff to add to section 17.80.080.J a requirement that any signage within one foot of a window is calculated toward the sign area.

17.96.020.B Page 96-2 Household Pets

Planning Commission Direction: Add rabbits to the list of allowed animals kept as pets.

**September 1, 2016**

**Chapter 17.84 Historic Preservation**

17.160 Page 160-1 Additional Glossary Terms:

Planning Commission Direction: Add the following terms to the Glossary:

1. Potential Historic Resource
2. Four Treatments for Historic Resources (Preservation, Rehabilitation, Restoration, and Reconstruction)

17.84 Page 81-1 through 84-8 Rename Architectural Historian

17.84.030 Page 84-2 Add process for Historic Structures review  
and Explain Architectural Historian Consultant

Planning Commission Direction: Remove the long explanative title utilized throughout Chapter 17.84 of City Contracted State Certified Architectural Historian. Change reference to Architectural Historian.

Update Chapter 17.84: to add information on City Contracted State Certified Architectural Historian. Specify that they must be state certified and familiar with the City of Capitola. Add step in design permit for historic that the design be reviewed by Historian prior to design review committee.

17.84.030.B.4 Page 84-2 Request to Remove Designation

Planning Commission Direction: Replace language with better description utilized in 17.84.040.C.

17.84.030.C Page 84-2 Reference to DRP523

Planning Commission Direction: Add DPR523 "or equivalent"

17.84.040 Page 84-3 Change title

Planning Commission Direction: Maintenance of "list of" Potentially Historic Resources

17.84.060.B Page 84-4 Change title

Planning Commission Direction: Change "When Required" to "Requirement for"

17.84.060.C Page 84-4 Change title

Planning Commission Direction: Change "When Required" to "Requirement for"

17.84.060.D Page 84-4 Reference to historic structures list is incorrect.

Planning Commission Direction: Change to "Potential Historic Resource"

17.84.060.D Page 84-4 Section D belongs under C as #3.

Planning Commission Direction: Move D to C3. Start section with Potential Historic Resource Assessment and Consultation. ...

17.84.060.F Page 84-5 Terminology and Definitions

Planning Commission Direction: Utilize correct treatment term and define terms

1. Change title to: Exception for Preservation and In-Kind Rehabilitation
2. Change first sentence to: ... "is not require for preservation or rehabilitation due to damage to ..."
3. Change second sentence to: "The rehabilitation shall be in-kind..."

17.84.070 Page 84-6 Reorder Review Authority to include Planning Commission recommendation

Planning Commission Direction: Reorder section so Planning Commission recommendation is listed in correct sequence prior to City Council action.



## Chapter 17.148 Public Notice and Hearing

Planning Commission General Comment: Do not advertise anything in the newspaper that is not required by state law.

### Table 17.148-1 Page 148-2 Removal of Designated Historic Structure

Planning Commission Direction: Add removal of structure from Designate Historic Structures List. Staff Note: Removal of potentially historic structures from list does not require noticing; therefore, is not listed in table.

### 17.148.030 Page 148-4 Title is confusing.

Planning Commission Direction: Rename so easy for user to understand Suggest: Notice for Minor Use Permits and Administrative Design Permits

## Chapter 17.160.020 Glossary

**General Comment:** Update zoning district that allows Automobile Dealerships to require the majority of cars for sale to be new cars. (ben please note where you put this update. In CC zone as a footnote. I'd prefer not to see it in the glossary because it is a regulation)

17.160.020.A.2 Combine "Abutting" with "Adjacent"

17.160.020.D.3 Remove "a" after the word outdoor

17.160.020.E.1.a Add breweries, tasting rooms, wine bars as examples of bars and lounges.

17.160.020.E.2 "Easement" means an interest in the land of another for a specific purpose. An easement provides a non-possessory limited right, privilege or restriction over a property in favor of the easement holder"

17.160.020.L.10 Delete. Change Lot of Record to "Lot" and Reference Parcel P.1

17.160.020.S.5 Remove.

Add: plate height with diagram, auto dealership display, transient rental say see vacation rental. Courtyard, valet space

## September 19, 2016 Meeting

Zoning Map Update: VRU overlay: Extend along Capitola Avenue to include 401 to 425 Capitola Avenue. Do not extend onto Blue gum or Riverview parcels. Do not modify El Camino Medio.

**Zoning Map:** The Mixed Use Neighborhood includes parcels on Riverview from Trestle north. Riverview is R-1.

### 17.40.030 Page 40-8. Staff edit.

Staff edit. Add reference the Less than 30 days within VRU section. It is listed in the definition of vacation rental but should be easily referenced within the chapter.

### 17.40.030.D Page 40-8. Commissioner Newman Edit:

Planning Commissioner Direction: Modify as follows: "Required Permit. Each vacation rental unit is required to obtain a vacation rental permit, as a Minor Permit, in addition to registering each unit with the City as a business. This includes obtaining a business license, renewable annually, and transient occupancy tax registration.

17.40.030.E.2      Page 40-8      Commissioner Newman Edit

Planning Commissioner Direction: Delete #2. Now requirement is in 17.40.030.D. Staff suggests keeping #2 because the list will be utilized as conditions of approval. For practical reasons it makes sense to duplicate required permits within the requirements because the permits must be applied for through the Finance Department and not planning.

17.40.030.E.3      Page 40-8      Commissioner Newman Edit

Planning Commission Direction: Modify as follows “2.      Permit holders must submit monthly to the City a completed transient occupancy tax report and payment of all tax owing.”

17.40.030.E.4      Page 40-8      Parking Lot Reference

Planning Commission Direction: Add “Beach and Village Parking Lots 1 and 2” and “if eligible” to second sentence “Parking may be on-site or within the Beach and Village Parking Lot 1 or 2 with proof of permit, if eligible.”

17.40.030.E.7      Page 40-8      Commissioner Newman Edit

Planning Commissioner Direction: Modify as follows: “Each unit must post the vacation rental permit in a visible location within the unit. The vacation rental permit will include a permit number, conditions of approval, and space to write the contact information for the responsible party.”

17.40.030.E.8      Page 40-8      Commissioner Newman Edit

Planning Commissioner Direction: Modify as follows: “7.      If the unit is advertised on the internet, the first line of the posting must include the vacation rental permit number for City reference.”

17.76.040.B.1      Figure 17.60-1.      Page 76-9      Figure # incorrect

PC Direction: The figure should be update from “17.60-1” to “17.76-1”

17.76.050.B      Page 76-12      Include Shared Parking in village

Planning Commission Direction: Update to allow Shared Parking in the Mixed Use Village as long as there is parking onsite.

17.76.050.F.      Page 76-13.      Define Valet Parking Space

Planning Commission Direction: Add definition for Valet Parking Space to glossary.

17.76.050.F      Page 76-13.      Remove on-site

Planning Commission Direction: Update to remove “on-site” and keep off-site. Note this is opposite of direction provided at previous meeting.

17.76.060.E.3      Page 76-17      Reword

Planning Commission Direction: Update to say “The minimum size of an uncovered...”

17.76.080.G.      Page 76-21      Rack Design

Planning Commission Direction: Move the new section on creative design be listed under 17.73.080.G Rack Design. Remove requirement for “upright position”.

## List of Minor Edits

LOCATION IN DRAFT CHANGE	REQUESTED MODIFICATION/EDIT	IMPLEMENTATION
Throughout Document (Newman)	Consistency in Capitalization: Coastal, Local, State, Federal	Correct capitalization of Coastal, Local, State, and Federal throughout code.
Chapter 17.04.020.B.10 - Page 04-1. Purpose and Effect of Zoning Code; (Westman)	Support a balanced transportation system that accommodates the needs of automobiles, pedestrians, bicycles <u>and other forms of transportation</u> "	17.04.020.B.10: Modified to add "and other forms of transporation"
Chapter 17.08.020 - Page 08-1. Interpretation; Section 020 - Authority (Westman and Newman)	The City Council delegates to the Community Development Director and the Director's designees the authority, <u>in accordance with 17.08.040</u> , to interpret the meaning and applicability of all provisions in the Zoning Code".	17.08.020 Updated to add "in accordance with 17.08.040"
Chapter 17.12.030.C - Page 12-3. Zoning Districts and Map; Zoning Map, Subsection C - Location (Westman)	The Zoning Map is kept, maintained, and updated electronically by the Community Development Department, and is available for viewing by the public at the Department. <del>And on the official City of Capitola website"</del>	17.12.030.C Update and removed "and on the official City of Capitola website"
Chapter 17.16.010.B.2 - Page 16-1. Specific (Westman)	B.2. Multi-Family Residential (RM) Zoning District - Housing in the RM oinng indistrict carefully designed to enhance Capitola's unique identity and to minimize impacts on adjacent land uses and structures".	17.16.010.B.2 Updated to replace "is" with "will be"
Chapter 17.16.020 Land Use Regulations. Table 17.16-1	Vacation Rentaals. Reference is incorrect	Change vacation rental reference to 17.40.030

## List of Minor Edits

LOCATION IN DRAFT CHANGE	REQUESTED MODIFICATION/EDIT	IMPLEMENTATION
Chapter 17.16.030.A. - Page 16-3. Development Standards and Site Requirements (Westman)	Add language to clarify that Site requirements are for purposes of future subdivisions. Existing legal lots of record may be developed including substandard lots.	Table 17.16-2 Updated to include note 1.
Chapter 17.16.030.A. Page 16-3. Table 1716-2. (Westman)	Add front yard setback for garage in table. It is listed under 17.16.030.B.3 but would be easier for reader to also be included in the table. Add garage reference under Additional Standards column (17.16.030.B.3). Chapter 17.16.030.A. Table 1716-2.	Table 17.16-2 Updated to include garage setback of 20 feet
Chapter 17.16.030.3.A - Page 16-5 - Garage Setback (Smith)	Clarify. Should garage setback be measured from property line or setback rather than building wall?	No change to standard.
Chapter 17.20.010.B.2 - Page 20-1. Specific. (Westman)	2 - Development in the MU-N zoning district is will be carefully designed to complement its surrounding and minimize impacts on neighboring properties".	Sentence to be changed from "is" to "will be"
Chapter 17.20.010.B - Page 20-1. Purpose of the Mixed Use Zoning Districts; Subsection B (Welch)	Suggest renaming to follow nomenclature. 1 - Village Mixed Use (MU-V) change to "Mixed Use - Village" Zoning District"; 2 - "Neighborhood Mixed Use (MU-N) change to "Mixed Use - Neighborhood" Zoning District"	Mixed Use-Village (MU-V) and Mixed Use Neighborhood (MU-N) will be incorporated into code and map.

# List of Minor Edits

LOCATION IN DRAFT CHANGE	REQUESTED MODIFICATION/EDIT	IMPLEMENTATION
Chapter 17.20.020.A. Permitted land uses. Table 17.20.020 page 20-3 (Staff)	Vacation rental. Reference See Chapter 17.40.030"	Reference for vacation rentals will be updated to 17.40.030
Chapter 17.20.030.D.1 - Page 20-9 - Setbacks in the MU-V Zoning District (Welch)	The Planning Commission <del>way</del> <u>may</u> modify or waive this requirement upon finding that:	Change "way" to "may"
Chapter 17.20.030. D.1 – Page 20-9 - Setbacks in the MU-V Zoning district (Newman)	Loosen standard building within 0-10' of property line.	Standard will remain as proposed. Language will be modified from shall to should
Chapter 17.20.30.F Page 20-10 - Height and FAR Standards for the Village Hotel (Westman)	Request legal review to ensur this is not spot zoning	Moved to 17.88
Chapter 17.24.010.B. Page 24-1 - Regional Commercial (C-R) Zoning Districts (Westman)	Office, medical, and residential uses are restricted <del>in prime retail locations</del> to protect the long-term economic vitality of the corridor. There is no definition for "prime retail location".	17.24.010.B removed "in prime retail locations"
Chapter 17.24.020 Permitted Land Use - Page 24-2 (Westman)	Table 17.24-1 - Permitted Land Uses in Commercial and Industrial Zoning Districts. Footnote 5. Permitted only on a mixed use site with the residential use secondary to the primary commercial uses on the site. Residential uses on the site are limited to less than 50 percent of the floor area of buildings on the site. Residential uses shall be located and designed to maintain a primarily commercial character and function of the site." - reword for clarity.	No change.

## List of Minor Edits

LOCATION IN DRAFT CHANGE	REQUESTED MODIFICATION/EDIT	IMPLEMENTATION
Chapter 17.24-1 - Page 24-2 - Land Use Table (Smith)	Need to define custom manufacturing vs. light manufacturing.	Added to definitions "Manufacturing, Light" and "Manufacturing, Custom"
Chapter 17.24-1 - Page 24-2 - Land Use Table (Added during April 18, 2016 PC meeting)	Recycling Collection Facilities. List as a conditional use permit for CC, CR, and I zone. Correct reference to 17.96.130	Updated Table 17.24-1 to add CUP requirement for Recycling Collection Facilities in CC, CR, and I zone. Correct reference to 17.96.130
Chapter 17.24.030 Development Standards. Table 17.24.030 Added by staff	There is a footnote [1] with an explanation but no reference within the table.	Updated Table 17.24-3 to remove footnote 1
Chapter 17.24.030.D.2 - Page 24-6 - Daylight Plane (Westman)	Figure 17.24-2 - Residential Transitions - Daylight Plane - Include in MU-N district	Added to 17.20.040.D Development Standards for mixed use neighborhood zoning district
Chapter 17.24.030.B. - Page 24-5 - Front and Street Side Setbacks in CR and CC. (Westman)	Inconsistent with the sign ordinance setbacks for monument signs.	Review both sections of code and did not identify an issue as drafted. To clarify, a monument sign is required to be at least 5 feet behind sidewalk or property line, whichever is greater. If a building is along property line they will not need a monument sign and will likely utilize a wall sign and/or projecting sign.
Chapter 17.24.030.D.2 and Figure 17.24.2 - Page 24-6 - Daylight plane (Smith)	There is a conflict. Text says Daylight Plane is 20' high. Figure shows 25' high.	Updated 17.24.030.D.2 to 25 feet to match figure.
Chapter 17.28.010.B.5 - Page 28-1 - Visitor Serving - General (Smith)	add (VS-G)	VS-G added
15)Chapter 17.28.030 - Visitor Serving Land Use Regulation Table 17.28-1: Permitted Land Uses in the Visitor Serving Zoning Distcts Page 28-3 (Westman)	Schools, Public or Private - Subzone VS-G - Draft code: Conditional Use. Suggest Change to Prohibit.	No change.

# List of Minor Edits

LOCATION IN DRAFT CHANGE	REQUESTED MODIFICATION/EDIT	IMPLEMENTATION
15)Chapter 17.28.030 - Visitor Serving Land Use Regulation Table 17.28-1: Permitted Land Uses in the Visitor Serving Zoning Distcts Page 28-3 (Westman)	VS Subzones - Typo. Top of columns should be "VS-G, R, SB, MC, ES"	Fixed column titles.
15)Chapter 17.28.030 - Visitor Serving Land Use Regulation Table 17.28-1: Permitted Land Uses in the Visitor Serving Zoning Distcts Page 28-3 (Westman)	Footnote 10 - Events may not exceed 10 days; Comment - Long but reflects current code.	No change
15)Chapter 17.28.030 - Visitor Serving Land Use Regulation Table 17.28-1: Permitted Land Uses in the Visitor Serving Zoning Distcts Page 28-3 (Westman and Smith)	Footnote 11 - Limited to single one-day event per year; Suggest modifying to two-days. Current rule prohibits Car Show during the summer months Begonia festival is 3 days	Modify Footnote 11 to 2 days.
15)Chapter 17.28.030 - Visitor Serving Land Use Regulation Table 17.28-1: Permitted Land Uses in the Visitor Serving Zoning Districts Page 28-3Added on April 18 PC meeting	Within the shadowbrook, the reference to footnote [4] should be removed.	Reference to footnote [4] deleted from Shadowbrook.

## List of Minor Edits

LOCATION IN DRAFT CHANGE	REQUESTED MODIFICATION/EDIT	IMPLEMENTATION
Chapter 17.28.040.A. Page 28-5. Standards in the Visitor Serving Zoning District (Westman)	Table 17.28-2: Development Standards in the Visitor Serving Zoning Districts - Add heights for subzones. Staff comment: as written, the new code reflects the existing code. The individual subzones do not have special height standards. Table 17.28 says that all new subdivision in the Village or any other Visitor Serving location can have a building height of 30 feet. The other section on Village height says that you can only have 30 feet if you have a 5/12 pitch or greater. Which is correct?	Incorporate existing code language from 17.30.070 "The V-S (visitor serving) district may be the only zoning district applicable to a property, but at times it is applied along with other zoning districts to a property, such as "VS/R-1," or "VS/PF" dual zoning. Dual zoning means that the uses and development standards of the V-S district apply, although uses allowed by the other district may also be permitted through approval of a conditional use permit, and the planning commission may apply development standards from the other zoning district in lieu of or as well as the V-S district, as determined through architectural and site review."
Chapter 17.32.020.C - Page 32-1. Visitor Accommodations in New Brighton State Beach (Westman)	Section sets maximum intensity of three units per gross lot area. State regulated. Check with Coastal Commission if we can remove from code.	Removed maximum intensity of three units per gross lot area.
Chapter 17.32.020.E - Page 32-3 Public Parking in the Coastal Zone (Westman)	Not necessary to have in zoning code. Remove section	Updated and removed 17.32.020.E. Public Parking in the Coastal Zone subsection # has been moved to Chapter 17.76 (Parking and Loading)
Chapter 17.36.060.B. 1-3 – Page 36-2. Application Submittal & Review (Newman)	Clarify two-step process and that preliminary approval does not give development rights.	Updated to require conceptual review first.
Chapter 17.40.020.G - Page 40-3 - Income Restrictions (Westman)	Rewrite to make the requirement clear.	No changes



## List of Minor Edits

LOCATION IN DRAFT CHANGE	REQUESTED MODIFICATION/EDIT	IMPLEMENTATION
Chapter 17.40.020.L - Page 40-7 - AH Overlay - Additional Application Requirements (Westman)	An application for an affordable housing development within the -AH overlay zone shall be filed and reviewed in compliance with Chapter 17.112 (Permit Application & Review) - wrong reference.	Reviewed and found reference to 17.112 is correct.
Chapter 17.40.030.E.5 - Page 40-8 - Permit Revocation (Smith)	after a Minor Permit is reevoked, the permit holder may <u>not</u> reapply for a new permit <u>for</u> one year after revocation	Updated 17.40.030.E.5 to 17.040.030.E.9 to clarify.
Chapter 17.44.020.G – Page 44-3 – Major Public Works Facility. (Westman)	Justify raising number based on value amount. Check coastal acknowledgment.	
Chapter 17.44.040.J.1 – Page 44-9 – Temporary Events (Westman)	“The event will not occur between the Saturday of Memorial Day weekend through Labor Day, or if proposed in this period will be of less than <del>one-three</del> day in duration including setup and take-down;” – change to 2 days (car show)	
Chapter 17.44.070. I – Page 44-9. Conversion of Existing Multi-Unit Residential Structures (Newman)	“The conversion of any existing multi-unit residential structure to a <del>time share</del> <u>condominium</u> project, estate, or use as defined in Section 11212 of the Business and Professions Code”.	
Chapter 17.44.080 - Page 44-10 - Coastal Boundary (Smith)	Should note where the "Capitola Permit and Appeal Jurisdiction Map" can be found or at least identify Zone A and Zone B on a map in the Zoning Code for reference	

# List of Minor Edits

LOCATION IN DRAFT CHANGE	REQUESTED MODIFICATION/EDIT	IMPLEMENTATION
Chapter 17.44.110.A – Page 44-13 - Public Notice and Hearing – Planning Commission Review (Westman)	Check reference to 17.148	Correct reference
Chapter 17.44.120.B – Page 44-14 – Coastal Overlay Zone – Findings for Approval (Westman)	Remove finding B for views.	
3) Chapter 17.48.020. B – Page 48-2. Height Exceptions: Table 17.48-1: Allowed Projections Above Height Limits (Smith)	“Flagpoles not over 8 inches in <u>width/ diameter</u> ”.	Updated 17.48.020.B and changed width to diameter.
17.48.030.C table 17.48-2 walls and fences as features for decoration or screening	Add allowance for walls and fences used as a landscaping feature for decoration or screening into the side and rear yard	Updated table 17.48-2 to allow walls and fences used as a landscaping feature for decoration or screening in the interior side and rear yard.
Chapter 17.48.030. A – Page 48-2. Setback Measurement - Figure 14.48-2: Setback Measurement (Smith)	Add note to "See specific zones for required zone setbacks"	Update 17.48.030 to include a note under the figure that states "Note: See specific zoning district for required minimum setback"
Chapter 17.48.030. D – Page 48-4. Accessory Structures in Setback Areas (Smith)	<ul style="list-style-type: none"> <li>• Modify. Keep 4. Pool setback as is.</li> <li>• Add a separate line for hot tub with 2 foot setback.</li> </ul>	Updated 17.48.030.D to establish setback of 5 feet for pools and 2 feet for hot tubs
Chapter 17.52. 020. A.4 –Page 52-1. All Accessory Structures (Smith)	Is three feet necessary? Check with Building official and remove if ok	Checked with Building Official. Remove separation requirement from zoning. Will be looked at during building permit stage and can be mitigated through sprinklers and firewalls.

## List of Minor Edits

LOCATION IN DRAFT CHANGE	REQUESTED MODIFICATION/EDIT	IMPLEMENTATION
Chapter 17.52.020.A.6 – All Accessory Structures (Westman)	Make distinction, can you use as office but not as a dwelling? Clarify –	Updated 17.52.020.A.6 to "Accessory structures may not be designed or used <del>for human habitation as a</del> <u>bedroom, sleeping area, and/or kitchen,</u> except for secondary dwelling units consistent with Section 17.74 (Secondary Dwelling Units).

# List of Minor Edits

LOCATION IN DRAFT CHANGE	REQUESTED MODIFICATION/EDIT	IMPLEMENTATION
Chapter 17.52.020.B.1 – Table 17.52.1 – Page 52-2 (Westman)	Is this consistent with Issues and Options direction?	<p>Issues and Options Direction: Secondary Structure in Rear Yard</p> <ul style="list-style-type: none"> <li>o Decrease rear yard setback from 8 feet to 4 feet.</li> <li>o Maintain 17.15.140.G “The width of detached garages or carports in the rear yard is limited to twenty-one feet. The height is limited to fifteen feet (nine feet to the top of the wall plate) for secondary structures located a minimum of 8 feet from the rear property line. However, the planning commission may approve an exception to allow additional height if necessary to match the architectural style of the existing primary structure.”</li> <li>o <u>ADDED: Secondary Structures less than 8 feet from the side yard may not exceed 12 feet in height.</u></li> <li>o Maintain required 2 foot landscape buffer between driveway and property line.</li> <li>o Maintain front setback (40 feet), side yard setback (3 feet) and setback from primary structure (3 feet)</li> <li>o Add statement in residential zoning districts an existing garage located within the required setback areas are legal non-conforming structures that may be updated but the non-conformity may not be expanded.</li> </ul>
Chapter 17.56.020 - Page 56-1 - Coastal permit	Make sure to reference this chapter in the Coastal Zone	

# List of Minor Edits

LOCATION IN DRAFT CHANGE	REQUESTED MODIFICATION/EDIT	IMPLEMENTATION
Chapter 17.60.030.B.2 – Page 60-2 – Decorative Features and Materials (Smith)	Edit to be consistent with allowance of 10' Trellis.	“Decorative arches and other similar features above an entry walkways may be up to <del>8</del> <u>10</u> feet in height within a required front and exterior side setback”
Chapter 17.64.030.D - Table 17.64-1 - Page 64 (Westman)	Tannery Gulch Riparian Corridor setback is from Riparian Corridor not the oak woodland vegetation. Previous error in code that should be removed.	Update Table 17.64-1 Tannery Gulch Riparian Cooridor to 50 feet from outer edge of riparian vegetation
Chapter 17.64.040 - Page 64-3 - Soquel Creek and Lagoon (Westman)	There was a previous allowance for docks that is not in the existing code or the update. Suggest adding standard.	No change to standard.
Chapter 17.64.050 – Page 64-3 – butterfly habitat (Westman)	Add “Rispin”/Soquel Creek to better describe area.	Updated to Rispin - Soquel Creek
Chapter 17.68.020.B.1 - Page 68-2 - Geological Report (Westman)	Too specific. Make more general. Report reference will likely change over the years.	Updated to be general.
Chapter 17.72.060. A – Page 72-4. Landscape Standard: General Standards (Newman)	Should clarify that the standards are only required subject to 17.72.020 A-C. “The following standards shall be in compliance within all zoning districts within applicable development as outlined in 17.72.020 A-C”	Updated to specify applicablity of 17.72.060 tied to 17.72.020.
Chapter 17.74.040.I.1 - Page 74-3- Alley Orientation (Smith)	<ul style="list-style-type: none"> <li>• “<del>Alley</del> Orientation”</li> <li>• This is within existing code; suggest to remove alley orientation and update with language that reflects finding 17.74.050.G</li> </ul>	Updated 17.74.040.I to remove Alley an dinclude orientation standards from finding 17.74.050.G.

# List of Minor Edits

LOCATION IN DRAFT CHANGE	REQUESTED MODIFICATION/EDIT	IMPLEMENTATION
Chapter 17.76.020 – Page 76-1 – Applicability (Westman)	Add description after applicability title stating that section applies to 3 different development scenarios.	Updated to state “This chapter establishes parking requirements for three development scenarios: establishment of new structures and uses, replacement of existing uses, and expansion and enlargement of existing structures and uses.”
Chapter 17-76.030.A (page 76-2) Parking in Mixed Use Zoning Districts (Welch)	Table 17.76-1: Required on-site Parking in Mixed Use Zoning Districts i. Rename Village Mixed Use" to "Mixed Use - Village" AND "Rename "Neighborhood Mixed Use" to "Mixed Use - Neighborhood"	Updated to Mixed Use Village (MU-V)
Chapter 17.76.040.B.1 – Figure 17.60-1 – Page 76-7 - Parking in Front Setback Area in R-1 (Westman and Smith)	10 feet too narrow; change to 20 ft. wide max. (Westman and Smith) also limits perpendicular parking (Smith)	Updated to Reflect existing code with max width of 40% of lot width up to a maximum of 20 feet. Narrow lots may have a minimum of 14' driveway width.
Chapter 17.76.040.B.2 0 Page 76-7 - Other Zoning Districts (Smith)	MU-N – address parking in front yard in mixed use neighborhood; Clarify to allow limited area of parking that may be in the front yard.	Added " In the Mixed Use Neighborhood zoning district, parking may be located in the front or exterior side setback area if approved by the Planning Commission in accordance with Section 17.020.040.E (Parking Location and Buffers)."
Chapter 17.76. 050. D.2 – Page 76-10. Off-site Parking (Newman)	Typo. “ <del>On</del> Off-site parking shall be located within a reasonable distance of the use it is intended to serve, as determined by the Planning Commission”.	Corrected typo
Chapter 17.76. 050. C.3 – Page 76-10. Off-site Parking (Newman)	<del>A covenant record-deed restriction or other legal instrument</del> , approved by the City Attorney, shall be filed with the County Recorder”	Updated to "deed restriction or other legal instrument"

# List of Minor Edits

LOCATION IN DRAFT CHANGE	REQUESTED MODIFICATION/EDIT	IMPLEMENTATION
Chapter 17.76.040.E.1 Page 76-10 - Valet Parking (Westman)	Code states to be staffed at all times. Only needs to be staffed when business is open	Revised "Valet parking lots must be staffed <u>when business is open</u> <del>at all times</del> by an attendant who is authorized and able to move vehicles"
Chapter 17.76.050.D.2 Shared Parking (page 76-10) (Welch)	Clarify that parking study is required. Deposit paid by applicant and study contracted by City, reviewed by Community Development Director, and ultimately approved by Planning Commission	Updated as follows "2.1. A parking demand study approved prepared by a specialized consultant contracted by the Community Development Director, paid for by the applicant, and approved by the Planning Commission demonstrates that there will be no substantial conflicts between the land uses' principal hours of operation and periods of peak parking demand;"
Chapter 17.76.070 – Page 76-16 – Parking Lot Landscaping (Westman and Smith)	Add exceptions (Westman) Add flexibility to regulate canopy without requiring too many trees. (Smith)	Added: 4.5. The Planning Commission may grant an exception to the required tree plantings if the 50% shade coverage exists within the parking lot.
Chapter 17.76.050. G.5 – Page 76-11. Transportation Demand Management Plan (Smith)	Clarify program coordination	No change to standard.
Chapter 17.76. 080. H – Page 76-19. Bicycle Parking Cover (Smith)	Allow flexibility for creative designer and function	Added "The City may allow creative design solutions to provide cover for bicycles as required by this section"
Chapter 17.84.030 – Page 84-3 - Authority to Maintain (Westman)	"The Director may add or remove structures from the list based on input from the State Certified Architectural Historian <del>and the City Historian</del> "	Removed the City Historian throughout the chapter.
Chapter 17.84.060.D.1	Planning Commission Direction: Structures is misspelled.	Corrected typo
Chapter 17.92	Refers to the R-1 through-out	Change R-1 to R-SF

# List of Minor Edits

LOCATION IN DRAFT CHANGE	REQUESTED MODIFICATION/EDIT	IMPLEMENTATION
Chapter 17.96. 020. C.1 – Page 96-2. Chickens (Smith)	Location of Chicken Coops; not in front yard or exterior street	Modified to not allow in front or side yard.
Chapter 17.96.020.E – Page 96-2 – Prohibited Animals (Westman)	Add ducks	“Roosters, fowl other than chickens <u>and ducks</u> , goats pigs other than potbelly pigs, and other livestock”.
Chapter 17.96.100.D – Page 96-9 – Standards for permanent outdoor display (Westman)	Add standard for location on private property and not allowed in public R.O.W.	Added
17.96.040.B.2.	"sold directly" is in conflict with online office sales	Modify to "may not be sold onsite"
Chapter 17.96.110.D.1 – Page 96-11 – Prohibited Lighting (Westman)	What is a drop down lens? Clarify or remove.	modified language.
Chapter 17.96.180.B.4.e - Temporary Sidewalk Dining (page 96-17) (Welch)	Furniture and Signage Location; e - Is the allowance for signs on awnings and umbrellas consistent with the sign section of the code?	All signs are subject to Chapter 17.80.
Chapter 17.96.180.B.7 -Temporary Sidewalk Dining (page 96-18) (Welch)	Hours of Operation - Add days of week: Sidewalk dining may occur between 7 a.m. and 10 p.m. 7 days a week	Added 7 days a week.
Chapter 17.108. 030 – Page 108-1. Review and Decision Making; Table 17.108-1: Review and Decision Making Authority (Smith)	Define 'Reasonable Accommodations' under Other Approvals	Clarified.
Chapter 17.156. 070. C. 5 – Page 156-3. Minor Changes (Smith)	"A feature of the project that was a specific consideration of approval.” Does this mean if we talk about it at the public hearing it fits?	If the feature is highlighted in the staff report or discussed it would have been specifically considered.



# List of Minor Edits

LOCATION IN DRAFT CHANGE	REQUESTED MODIFICATION/EDIT	IMPLEMENTATION
Chapter 17.156.080. C.3 – Page 156-5. Extension of Time (Smith)	Define '...up to expiration date of a valid tentative for projects...' What is a valid tentative?	Approved but not yet built.
Chapter 17.160.020. B.3 – Page 160-2. “B” Terms (Smith)	Basement – portion below grade	Clarified.
Chapter 17.160. 020. H – Page 160-7. “H” Terms (Smith)	<ul style="list-style-type: none"> <li>• Home Day Care                             <ul style="list-style-type: none"> <li>i. “Home day care facilities, large” means a day care home facility supervising 8 persons or less 9 to 14 persons.</li> <li>ii. “Home day care facilities, small” means a day care home facility supervising 9 to 14 persons 8 persons or less.</li> </ul> </li> </ul>	Corrected.
Definition	Need to define custom manufacturing vs. light manufacturing.	Definitions Added

## List of Discussion Items

#	LOCATION IN DRAFT CHANGE	REQUESTED DISCUSSION	IMPLEMENTATION
Added	Zoning Map	Zoning map	<p>a. Modify map from VA zoning to P/OS for the bluff parcel along Depot Hill from Monarch Cove Inn to Livermore Avenue.</p> <p>b. 3945 Melton Street. Owner would like to maintain CC zoning on Melton. Planning Commission support for request. Change zoning map to CC. Change General Plan Land Use map to Commercial.</p> <p>c. Format map to be more legible. Also, add more labels to the map to avoid confusion, change legend to reflect revised zoning district names, and remove “Overlay” from “Affordable Housing Overlay” in legend.</p>
1	Chapter 17.16.030. A – Page 16-3. General Standards – Single Family and Multi-Family Zoning Districts (Smith)	Table 17.16-2: Development Standards in the R-1 and RM Zoning Districts – discuss min lot size	Minimum lot size to remain as drafted. 5000 sf
2	Chapter 17.16.030.B.2 Page 16-4. Front Setbacks in Riverview Terrace (Westman)	<ul style="list-style-type: none"> <li>Define distance of neighboring properties. Current code states 500 feet. . Draft code states neighboring properties. Request to identify appropriate area.</li> </ul>	Modify language of 17.16.030.B.2 to state “the Planning Commission may approve a reduced front setback to reflect existing front setbacks of properties within 100 feet on the same side of the street”
3	Chapter 17.16.030.B.2. Page 16-5. Front Setbacks in Riverview Terrace (Westman)	<ul style="list-style-type: none"> <li>General comment that the sidewalk exempt designations should be updated to make sure they are valid and appropriate. The sidewalk exempt map should be made available for the public.</li> </ul>	Map will be made available to public.

## List of Discussion Items

#	LOCATION IN DRAFT CHANGE	REQUESTED DISCUSSION	IMPLEMENTATION
4	Chapter 17.16.030.7. Page 16-7. Plate Height in Side Setback Areas.	This is from the existing code but should be removed due to the new allowance for narrow lots not to have a second story setback. The setback exception is listed under 16.16.030.B.5.	Remove standard for plate height in side setback areas.
5	17.16.030.B.8.a(1) Page 16-7. Decks and Balconies (Westman)	Discuss distance of setbacks for administrative review of upper floor decks and balconies. Proposed at 10 feet from property line and 20 feet from single-family dwelling	Require Planning Commission review of a Design Permit for all upper floor decks and balconies except when facing a street or adjacent to a public open space.
6	Chapter 17.16.030.C.2. Table 17.16-4 "Usable Open Space in RM Zoning District. Footnote 2. (Westman)	Footnote 2 – "Roof terraces and roof gardens may provide up to 50 percent of the required common open space area" – This applies to the Common Open Space minimum area requirement of 15%. Common open space is accessible to all residents of a multi-family development. Request to discuss.	Require Planning Commission approval with findings or criteria for approval of roof terraces and roof gardens utilized as common open space
7	Chapter 17.20 - Page 20-1 - Mixed Use Zoning District (Westman)	We should discuss separating the MU-V and MU-N districts. The goals and development standards for the two districts are different and the current chapter is confusing.	Chapter to be revised to include subchapters separating the MU-V from the MU-N as appropriate
Added	Chapter 17.20.020 - Page 20-2 - Land Use Regulations.	Planning Commission discussed permit for daycare and secondary dwelling units relative to review process.	Change Secondary Dwelling Units to require minor use permit in the land use table. Keep daycare as minor use permit

## List of Discussion Items

#	LOCATION IN DRAFT CHANGE	REQUESTED DISCUSSION	IMPLEMENTATION
8a MU-V	Chapter 17.20.030 – Page 20-4. Development Standards Table 17.20-2 – Development Standards in the Mixed Use Zoning Districts (Newman)	Remove parcel width & minimum dimensions in MU-V. They do not work.	Mixed use village Minimum lot size and lot dimensions will be removed.
8b MU-N	Chapter 17.20.030 – Page 20-4. Development Standards Table 17.20-2 – Development Standards in the Mixed Use Zoning Districts (Newman)	Remove parcel width & minimum dimensions in MU-N. They do not work.	Mixed Use Neighborhood. CHANGE: Minimum Parcel Size 3200 square feet; Minimum Width 40 feet; and minimum depth 80 feet. Add note that these standards apply only to new parcels within a subdivision application
Add	Chapter 17.20.030 – Page 20-4. Development Standards Table 17.20-2 – Development Standards in the Mixed Use Zoning Districts	Concern for minimum lot size and dimensions on existing parcels.	Add language the minimum lot size and dimesions only apply to new subdivisions.
9	Chapter 17.20.30.A - Page 20-4 General Development Standards (Smith)	How do we meet the new minimum parcel dimensions and maximum front setbacks today? How many nonconforming structures are we creating with these new specifics?	
10	29) Chapter 17.20.030.C. Page 20-5 General Design Standards. (Westman)	Section C should not apply to residential development.	Design standards are geared to commercial. Clarify that standards do not apply to the village-residential overlay district. Revise standards so the design requirements for the MU-V and MU-N are treated differently.
11	Chapter 17.20.030.C.5 – Page 20-8 Parking Location and Buffers (Smith)	Standard may prevent residential on-site parking under living. Example 321 Capitola Ave	Modify so standard only applies to the MU-V district.
Add	Chapter 17.20.030.D - Setback in MU-V	shall to may	Modify language to allow more of the building to be setback from the front property line.

## List of Discussion Items

#	LOCATION IN DRAFT CHANGE	REQUESTED DISCUSSION	IMPLEMENTATION
12	Chapter 17.20.030.E – Page 20-10. Setbacks in the MU-N Zoning District (Westman)	Should not apply to residential. “Front setback areas for commercial and mixed use buildings in the MU-N Zoning District	Maximum setback in the MU-N is 25 feet. These standards will be separated to clarify the differences between the zones. Standard will not be changed.
Add	Chapter 17.20.030.F Height and FAR Standards for the Village Hotel	Change heading to remove "the village hotel"	Change heading in 030.F to read “Height and FAR Standards for the Capitola Theater Site” and reference as such in the text.
13	Chapter 17.24 - Commercial and Industrial Zoning Districts (Westman)	The autoplaaza should be an overlay zone to eliminate automobile repairs, used car sales, etc. on 41st avenue.	No change to draft code. Keep Vehicle Repair and Vehicle Sales and Rental as a Conditional Use in the CC and CR zones. And as Permitted within the Industrial zone.
13.B	Chapter 17.24 - Commercial and Industrial Zoning Districts (Westman)	Drive through. Should they be limited to Regional Commercial	Change: Limit drive through to regional commercial district. Prohibit from CC.
14	Chapter 17.36 – Planned Development Zoning District (Westman)	Request discussion of PD	<p>Change: Modify process. Remove requirement of a preliminary development plan. Replace with a required conceptual review that is more informal. Within the conceptual review, require noticing, review by Planning Commission, and review by City Council. The rest of the process should remain as proposed.</p> <p>Add standard of 20,000 sf minimum parcel size to qualify for PD.</p> <p>Additional note: A separate section must be created in the code for Conceptual Reviews outlining purpose, process, and noticing.</p>

## List of Discussion Items

#	LOCATION IN DRAFT CHANGE	REQUESTED DISCUSSION	IMPLEMENTATION
15	Chapter 17.36.040.G - Page 36-4 - Substantial Public Benefit Defined (Westman)	Planning commission should discuss Substantial Public Benefit Definitions as they apply to Planned Developments	Staff provided redline changes to better define substantial benefit, method to quantify substantial benefits, and improve descriptions of the options. The redlines were acceptable to the Planning Commission. Redlines will be incorporated into draft code.
16	Chapter 17.40.20.I.3(a-f) – Page 40-5 – Design Standards – Pedestrian Orientation (Westman)	This is more restrictive than underlying zoning. Suggest removing.	Remove 17.40.020.I.3 Pedestrian Orientation
17	Chapter 17.40.20.I.5 – Page 40-6 - Affordable Housing Open Space. (Westman)	This is more restrictive the open space standard for multi-family. In general, affordable housing development standards should either be equal to the zoning regulation or less stringent as an incentive.	No change to 17.40.020.I.5 Common Open Space
Added	Chapter 17.40.030 Vacation Rental Use Overlay Zone. Development and Operations Standards. Added during Planning Commission hearing on April 18, 2016	Modification to Development and Operation standards based on recent Vacation Rental code enforcement sweep. Staff provided modifications during meeting.	Change: Replace proposed Development and Operations Standards with those provided during meeting. Within the permit revocation standard, change to clarify that CDD determination can be appealed to PC. Also remove "or for a greater time period as established by the Community Development Director."
18	Chapter 17.52.020.A.3 - Page 52-1 - All Accessory Structures (Smith)	Should all Accessory Structures be allowed basic electric (light) fixture and outlet without additional requirements for design review and floor area calculation. Also reference in Section 17.120.030.B.5 page 120-3)	Updated 17.52.020.A.3 to delete electrical

## List of Discussion Items

#	LOCATION IN DRAFT CHANGE	REQUESTED DISCUSSION	IMPLEMENTATION
Added	Chapter 17.52.020.A.3 - Page 52-1 - All Accessory Structures	Discussion that accessory structures may be utilized as an office	The Commission also discussed that accessory structures may be utilized as an office and commented the standard shall remain that they are not for human habitation. This is confusing as an office would likely meet the definition of habitation. Reword to be clear that the space may not be utilized as a bedroom, sleeping area, and/or kitchen. Updated 17.52.020.A.6 to "Accessory structure may not be deigned or used as a bedroom, sleeping area, and/or kitchen, except for secondary dwelling units consistent with Section 17.74.
19 9)	Chapter 17.52. 020. B.1 – Page 52-2. Development Standards. Table 17.51-1: Accessory Structure Standards in Residential Zoning Districts (Smith)	Could you have an apartment on top of a garage if the garage was not located in setbacks?	The answer to the question is yes, but not stated clearly in the code. Staff will clarify code (Section 17.74: Secondary Dwelling Units) that a 2 story secondary dwelling unit may include a garage in the first story. Updated 17.52.010 to "These requiremetns do not apply to secondary dwelling units, including two story secondary dwelling units above a detached garage, which are addressed in Chapter 17.74 (Secondary Dwelling Units). Also updated 17.74.040.H with new standards for 2 story secondary dwellings.
Added	Chapter 17.60 Fences and Walls:17.60.010.B	Exceptions to height	Add criteria for Planning Commission exceptions to address areas in which the fences are typically taller than normal. Example is Wharf Road. Updated 17.60.010.B to include 1 - 3.

## List of Discussion Items

#	LOCATION IN DRAFT CHANGE	REQUESTED DISCUSSION	IMPLEMENTATION
Added	Chapter 17.60 Fences and Walls:17.60.070 Non-Conforming Fences and Walls	Concern for regulating replacement fences.	Remove non-conforming fences and walls. Also, allow fences to be replaced without a permit. Updated by removing 17.60.070 non conforming fences. Updated 17.60.010 to "Replacemnt of an existing fence that is in compliance with the standards of this chapter does not require a permit.
Added	Fences and Walls as encroachments into Side yard Table (17.48-2).	screening and decorative fences should be allowed in side and rear yard.	The Commission discussed allowed encroachments into setbacks. Directed to allow fences and walls to encroach into the side and rear yards that may be utilized as screening or decoration. Fences may encroach in front yard if at regulated height. Update with addition of 17.60.030.B Fences and Walls as Landscape features. A fence or wall used as a landscape feature which does not enclose the perimeter of the property may exceed the height limits in side and rear setback areas shown in Figure 17.60-1 up to a maximum of 6 feet.
Added	17.64.060.I Wood burning fireplace	Discourage wood burning fireplaces due to environmental and health impacts	Add language that wood burning fireplaces are discouraged. Updated 17.64.060.I with "The City discourages wood-buring fireplaces for residential uses in all other areas of Capitola". Updated in 17.64.030.K and 17.64.060.I



## List of Discussion Items

#	LOCATION IN DRAFT CHANGE	REQUESTED DISCUSSION	IMPLEMENTATION
Added	Chapter 17.72.020. B – Applicability	Concern that requirement goes too far.	Remove B “additions that increase the floor area of a single-family dwelling by 10 percent or more” Add a second section under applicability to require Landscape that is removed during a remodel must comply with section 17.72.060 Landscape Standards. Updated 17.72.020.B to note existing landscaping that is disturbe of ne landscapign must comply with 17.72.060 but a full landscape plan is not required.
Added	17.72.070	Applicability of maintenance requirements will be a challenge for single family homes	Applicability should also specify that only multi-family and commercial are subject to the Maintenance requirements. Updated 17.72.070 to state "The following landscape maintenance requiremetns apply to multi-family and non-residential properties."
Added	17.72.050.A.1	the allowance for outdoor dining areas and courtyards should also apply to single-family. Social features that support interactive communities.	17.72.050.A.2 allow residential to have outdoor dining areas and courtyards that count toward the landscape area requirements. Updated 17.72.050.A.2 to include "and may include patios,
Added	Table 17.72-1	Industrial requirement is incorrect and not in synch with 17.24-030.	Updated Table 17.72-1 Minimum Landscape Area in Non-Residential Zoning Districts. Modified Industrial to remove “none” and add “As determined by the permit approval process” Also modified development standard table 17.24-030 to change the required 10% in the Industrial Zone to also state “as determined by the permit approval process”
Added	17.72.060.A.1 & 3	Plan should be plant in 2 sentences.	17.72.060.A.1 and A.3. The word “plan” should be “plants”. This edit is in two different lines. A.1 and A.3. Updated to "plants"

## List of Discussion Items

#	LOCATION IN DRAFT CHANGE	REQUESTED DISCUSSION	IMPLEMENTATION
Added	Chapter 17.74 Secondary Dwelling Units	Modify proposed regulations	<p>Updated 17.74 to include:</p> <ol style="list-style-type: none"> <li>1. Add stipulation that only SDU is only allowed when there is one single family home on the property.</li> <li>2. Remove from MU-V zoning</li> <li>3. Require all 2 story secondary dwellings to get a conditional use permit</li> <li>4. Keep owner occupied requirement with an waiver for hardship</li> <li>5. Require an extra parking space for Secondary Dwelling Units</li> <li>6. Increase rear yard setback to 8 feet.</li> </ol>
20	Chapter 17.76.030.A – Table 17.76-1 – Page 76-2 - Required Parking Spaces – Mixed Use Zoning Districts (Westman)	Request discussion of parking for mixed use.	Updated to remove unique standards for MU-N in table 17.76.030. MU-N is included in other zoning districts table 17.76-2
Added	17.76.020. C.1 Expansions and Enlargements. Discuss options to allow existing restaurants modest expansions within existing building footprint	<p>Return with scenario of decreasing restaurant scenario in the Village for 300 sf for kitchen.</p> <p>What will the allowed in term of expansions if a commercial space has onsite parking? Bring back Mercantile example for existing restaurants. Figure out if there is a percentage that correlates for change in parking to allow existing businesses some flexibility to expand a little bit.</p>	<p>Current draft states “Additional parking is required to serve only the expanded or enlarged area”.</p> <p>Allow an exception for expansion of dining area up to 20% of the existing floor area of the business”</p> <p>Expansions include modification of internal layout to expand dining area, additions to restaurant within the existing footprint of the building, and new outdoor dining areas.”</p> <p>(Note: Commissioner Newman did not support the modification.) Section modified to reflect request.</p>

## List of Discussion Items

#	LOCATION IN DRAFT CHANGE	REQUESTED DISCUSSION	IMPLEMENTATION
Added	17.76.020.B.1 Replacing existing uses in Village. Discuss option to apply the standards of B.1. to restaurants	New restaurants replacing other land use in village	Conversions of any space from another land use to restaurants should be required to provide parking for the entire amount of parking required by the code, without a "credit" of the parking demand of the existing use. Updated to make restaurants subject to same standard as 17.76.020.B.1 instead of B.2.
21	Chapter 17.76.030.B – Table 17.76-2 – Page 76-3 - Required Parking Spaces – Other Zoning Districts (Westman)	Secondary Dwelling Units should require a 3rd parking space. Discussion requested.	modified to require one additional space for secondary dwelling unit in addition to spaces required for primary residence.
22	Chapter 17.76.040.C.3 – Page 76-8 – Location of Parking MU-V Zoning District (Westman)	Track ordinances. Why does the code require off-site parking in village for historic? If they have adequate space we should allow more onsite parking for residences.	Modified to allow residential to provide parking onsite in the Village. Note: will require modification to LCP.
23	Chapter 17.76.040.D – Page 76-8 – Large Vehicle Storage in the R-1 Zoning District (Westman)	Add maximum width	Revised to add 8.5 foot maximum width
24	Chapter 17.76. 040. D – Page 76-8. Large Vehicle Storage in the R-1 Zoning District (Smith)	Too restrictive, suggest removing second sentence	Did not remove. Majority of Planning Commission directed staff to keep as drafted.
25	Chapter 17.76.050.E.1 Shared Parking (page 76-10) (Welch and Newman)	Discuss the exclusion of residential land uses from shared parking (Welch) Too rigid (Newman)	Removed E1. Updated new E1 to state prepared by a specialized consultant contract by the Community Development Director, paid for by applicant, and approved by the Planning Commission...

## List of Discussion Items

#	LOCATION IN DRAFT CHANGE	REQUESTED DISCUSSION	IMPLEMENTATION
27	Chapter 17.76.050.G – Page 76-11 - Transportation Demand Management Plan (Westman)	Add standards for parking studies	Updated as Follows: B. Mixed Use Village: No decrease in parking standards allowed (except valet and in-lieu E.4. Shared Parking in MUN: 25% max decrease H.2. Transportation Demand Management Plan: 15% max decrease H. Transit Center: REMOVED
28	Chapter 17.76.050.H – Page 76-11 - Transit Center Credit (Westman)	Discuss	Removed Transit Center Credit
29	Chapter 17.76.060.H – Page 76-15 - Pedestrian Access (Westman)	Applicable to village? Discuss.	Directed to leave as is.
Added	Chapter 17.80 Signs.	Discussion on signs in the Mixed Use Village. Directed to Create a separate subchapter for sign standards in the Mixed Use Village.	Updated to create unique standards for individual zones.
Added	Chapter 17.80 Signs	City Installed SignsAdd exemption that City installed signs do not require permits within all zoning district. There is a section exempting VS, CF, and P/OS but the exemption should be Citywide.	Added 17.80.010.B. "Applicability. This chapter applies to all signs in Capitola, except for City-installed signs and signs required by a governmental agency to carry out its responsibility to protect the public health, safety, and general welfare."
Added	Chapter 17.80.030. B	Permit Requirements - Sign Permits	Add all signs in the Mixed Use Village require Planning Commission approval. Added 17.80.040.B.1
30	Chapter 17.80.050.B - Flag Signs (Westman)	Discuss new allowance for flag signs	Removed #3 a and b for Flags

## List of Discussion Items

#	LOCATION IN DRAFT CHANGE	REQUESTED DISCUSSION	IMPLEMENTATION
31	Chapter 17.80.060.F - Page 80-6 - Digital display and electronic reader board signs (Westman)	Discuss. Possible use to show number of parking places.	Updated to Create allowance within parking garages similar to gas station allowance
Added	Chapter 17.50.030.B Signs Allowed Without Permits. A. Types of Signs.	Discussion on restaurant menu signs.	Modified #12 to add "Restaurant menu signs, with a maximum area of 3 square feet <u>attached to building.</u> "
32	Chapter 17.80.070.C - Page 80-6 - Illumination (Westman)	Discuss neon signs. Beer signs.	Modified 17.80.070.C.1 to read "Non-residential signs may be internally or externally illuminated. Internal illumination is permitted only when the portion of the sign that appears illuminated is primarily the sign lettering, registered trademark, or logo. Also added this standard to 17.80.090.B.3 Updated 17.080.090.A.6 to Not allow internal illumination in the Mixed Use Village. Do not prohibit neon signs. Modify so all neon signs require Planning Commission approval.
Added	Chapter 17.80.070.D.1.	Edit	Revised 17.80.070.D.1 to "Except for <u>interior</u> windows signs, all permanent signs shall..." Revised 17.80.070.D.1 to "The design of signs, including its shape, features, materials, colors, and textures, shall be compatible with the design character of the development or use it identifies <u>and will not have an adverse effect on the character and integrity of the surrounding area.</u> "

## List of Discussion Items

#	LOCATION IN DRAFT CHANGE	REQUESTED DISCUSSION	IMPLEMENTATION
Added	Chapter 17.80.070.F.1.b.	Exceptions for signs in the public right-of-way.	Staff Clarification: This exception is necessary to carry out City Council Policy Number I -17 for Capitola Village Street Banner Program policy. The policy allows nonprofit groups, public and governmental agencies, and public information campaigns to display promotional street banners for charitable, educational, arts, community, and public interest activities, regulations, and events. Banners under this policy may be displayed only at the Capitola Avenue/Riverview Drive and Monterey Avenue/Park Place intersections.
Added	Chapter 17.80.80	Standards for Specific Types of Sign17.80.080 and 17.80.090 Sign Standards for zoning Districts	Combine the two sections so it is easier for the user. After each standard have a table that states the specifics for the zone. The back and forth is confusing.
Added	Chapter 17.80.80	Standards for Specific Types of Signs	Updated to include the following: Sign Standards for Center Identification Signs and Directory Signs are missing from this section. Add Center Identification Sign Standards. Make sure to include that one freestanding sign per frontage. More specifically, if there is a monument sign along the frontage a center identification sign is not allowed. Add Directory Sign standards to reflect the existing code.

## List of Discussion Items

#	LOCATION IN DRAFT CHANGE	REQUESTED DISCUSSION	IMPLEMENTATION
Added	Chapter 17.80.080.A	Awning Signs	Updated: In the MU-V and MU-N: Awning signs only allowed on Valance. Anything beyond requires Planning Commission approval. In the CR and CC district: Specify either/or. An awning may have signage in either the valance or the sign face. Not both. To go beyond the limits within the sign valance or sign face, Planning Commission approval is required.
Added	<u>Chapter 17.80.080.B</u>	Monument Sign The setbacks for monument signs may be in conflict with the CR zone.	Reviewed 17.24.030B and made sure they are not in conflict.
Added	<u>Chapter 17.80.080.B</u>	Monument Sign	Updated to Increase max area of Monument Sign in MU-N to 16 ft. Keep MU-V at 12 feet.
33	Chapter 17.80.080.B. 7 - Monument Signs limit to 4 tenants (Westman)	Max limit of 4 tenants on Monument sign	Updated: Can go beyond with PC approval. This allowance will have to be noted within the section on what the Planning Commission can approve.
Added	Chapter 17.80.080.C and 17.80.090.	Wall Signs	Revised 17.80.080.F to include create max area in MU-V at 0.5 sf per linear foot of storefront. Increase MU-N to 1 sf per linear foot of storefront. Max area is 36 square feet otherwise requires Planning Commission approval. Add corner lot standard of two signs.

## List of Discussion Items

#	LOCATION IN DRAFT CHANGE	REQUESTED DISCUSSION	IMPLEMENTATION
Added	Chapter 17.80.080.D and 17.80.090.C	Projecting Signs	Updated 17.80.080.G to apply Commercial standards to Industrial Zoning District. Decreased Maximum area to 8 sf in the commercial and industrial zoning districts.
Added	Chapter 17.80.080.E	Gas and Service Station Signs	Updated 17.80.080.H to allow gas station to list services within permitted signs for propane and ATMs to avoid all the additional small a-frame signs that do not comply with code. Created additional standard that "two additional signs up to a maximum of 1 square foot are permitted to advertise ancillary services such as ATMs and propane. Such signs must be attached to another sign or structure and may not be a portable freestanding sign."
34	Chapter 17.80.080.F	Window Signs	Modified table 17.80-8 to Remove maximum of 1 sign per window. Modified table 17.80-8 to allow 30% of window in C-R, CC, and I.
35	Chapter 17.80.080.G.13 - Page 80-11 - Sidewalk signs in MU-V zoning district (Newman)	Suggest removing max limit of sidewalk signs for fairness.	Modified 17.80.080.K to remove maximum of 30 sidewalk signs in village.
Added	Chapter 17.80.090.A.4.	Edit to emphasize compatibility	Updated 17.80.090.A.10. "The signs will not have a significant adverse effect on the character and integrity of the surrounding area."



## List of Discussion Items

#	LOCATION IN DRAFT CHANGE	REQUESTED DISCUSSION	IMPLEMENTATION
Added	Chapter 17.80.090.A.4.F	Internal Illumination in Village	Updated 17.80.090.A..6 to specify that internal illumination is not allowed in the village. Backlit signs are allowed. Only allowed in MU-N. Added maximum illumination standard lumens or foot-candles for all illuminated signs.
Added	Chapter 17.80.090.B.5	Auto dealership signs	Updated 17.80.080.A.6 to allow the dealerships for more frequent temporary sign permits, signs on light poles throughout the autoplaaza, etc. "The Planning Commission may allow temporary auto dealership signage, such as signage on light poles and flags and pennants, that deviate from temporary sign standards in 17.80. 110 (Temporary Signs) with the approval of a Sign Permit.
Added	Chapter 17.80.090.B.6	Low Visibility Areas. Definition	Updated 17.80.012.E.1 to define Low Visibility Areas.
Added	17.80.090.B.7.C	match standard for illumination utilized previously.	Updated 17.80.090.A.6 and B.3 to read " Internal illumination is permitted only when the portion of the sign that appears illuminated is primarily the sign lettering, registered trademark, or logo"
Added	Chapter 17.80.090 A4 and B7 and C4	Design Standards	Updated to 17.80.090.A, B, and C to add zone name in title. Design Standards for Commercial, Design Standards for Mixed Use, etc.
Added	Chapter 17.80.090.D:	<u>Visitor Serving</u>	This should not apply to VS overlay. Updated to clarify, signs installed by the City are exempt citywide. Reference in beginning of chapter and remove VS section.

## List of Discussion Items

#	LOCATION IN DRAFT CHANGE	REQUESTED DISCUSSION	IMPLEMENTATION
36	Chapter 17.80.110. - Page 80-17 - Temporary Signs (Westman)	Discussion temporary signs	<p>Updated temporary sign chart as follows: 1. Delete Small Commercial Signs within Use Restriction delete “non-residential uses only” and write in Autodealerships on Autoplaza Drive Only. Create a row for Auto Dealers that allows these signs and allows balloon. Increase frequency of allowance.</p> <p>2. Remove Balloon Signs</p> <p>3. Under Construction Site Signs- Residential change Use Restrictions to Residential Uses only.</p> <p>4. For Construction Site Signs both residential and non-residential – change maximum duration to state “to certificate of occupancy”</p> <p>5. For Construction Site Signs non-residential and for sale lease and rent sign non-residential – require that the signs are smaller in the Central Village.</p> <p>6. For Sale, Lease, and Rent Signs, Non-residential specify 1 per property on site and revise maximum duration to state “180 days; director may approve extensions” remove 90 days.</p> <p>7. For open house add allowance that 1 on property and one on a different private property with the consent of private property owner.</p>
37	Chapter 17.88.030.J - Page 88-2 - Public Art (Westman)	Already required. Must go beyond requirement	Discussed on 3/3/2016. Reword/strengthen language in 17.88.020. Add to descriptions of allowable benefits.
38	Chapter 17.92 - Page 92-1 - Non- Conforming Parcels, Uses, and Structures (Westman)	Discussion	

## List of Discussion Items

#	LOCATION IN DRAFT CHANGE	REQUESTED DISCUSSION	IMPLEMENTATION
Added	Chapter 17.80.130.F.1	Master Sign Program	Planning Commission Direction: Remove “color” and remove provided that the signs contribute to a consistent visual theme within the property.
Added	Chapter 17.80.140	Non-conforming signs. A. Continuation	Planning Commission: Add to continuation that if there is a remodel (more than 50%) the non-conforming sign must come into compliance.
Added	Chapter 17.84	Throughout Chapter Reference to “A state certified architectural historian” should be changed to “the city contracted state certified architectural historian” throughout chapter so that there is only one historian that is contracted by the City that reviews proposals.	Modified throughout Chapter to specify "the city-contracted State Certified Architectural Historian"
Added	Chapter 17.84	Also, delete all references to City Historian.	Removed references to City Historian
Added	17.84.030	Adding or Removing Historic Landmark Designation. Planning Commission Direction: Add that the City may require a DPR to be drafted by the City Contracted State Certified Architectural Historian if a structure is found to be historic.	Modified 17.84.030.C to specify "If the property exhibits characteristics for classification, the City-contracted State Certified Architectural Historian will complete a DPR523 for the City’s records."

## List of Discussion Items

#	LOCATION IN DRAFT CHANGE	REQUESTED DISCUSSION	IMPLEMENTATION
Added	17.84.010 Purpose Statement	Planning Commission Direction: Elaborate on period of significance.	Modified 17.84.020 to specify "The Zoning Code establishes two types of historic resources: Designated Historic Resources and Potential Historic Resources. The City intends for both types of historic resources to be comprised primarily of structures from the pre-World War II era of Capitola's history."
Added	17.84.010.A. Historic Landmarks	Planning Commission Direction: Change "Historic Landmarks" to "Designated Historic Resources"	Section 17.84.020.A modified to Designated Historic Resources.
Added	17.84.010.B Reference to the 2005 Historic Structures List	Remove "is the 2005 City of Capitola Historic Structures List". Change "Historic Structures List" to "Potentially Historic Resources List"	17.84.020.B removed reference to 2005 List and referred to "list of potentially historic resources"
Added	17.84.050.A.2 Criteria for Designation of Historic Resources	Planning Commission Direction: Remove #2 "It is identified with a persons or events significant in local, state, or national history." Add the previous criteria of "an example of a type of building once common in Capitola but now rare."	Updated 17.84.050.A to remove #2 and add #3 "It is an example of a type of building once common in Capitola but now rare."
Added	Chapter 17.84.060 Certificate of Appropriateness	Planning Commission Direction: Modify "Certificate of Appropriateness" to "Historic Alteration Permit"	Modified to Historic Alteration Permit
Added	Chapter 17.84.060.J.5	Planning Commission Direction: Remove #5	Removed

## List of Discussion Items

#	LOCATION IN DRAFT CHANGE	REQUESTED DISCUSSION	IMPLEMENTATION
Added	Chapter 17.84.070.D Permitting Fees	Planning Commission Direction: When City Council reviews, clarify that Planning Commission supports fee waivers. Also, amend draft code to better define what qualifies for fee waivers to allow true preservation but not projects that add onto historic structures.	Updated as follows: The City Council shall waive application and review fees for permit required for development projects that preserve, retain, and rehabilitate a historic structure. Permit fees shall be waived only for significant rehabilitations of noteworthy historic structures, not for remodels or additions to older homes that would not substantially advance the City's historic preservation goals.
Added	Chapter 17.84.070.E	Planning Commission Direction: include "such as setback and parking"	Modified to add "such as parking and setbacks"
Added	Chapter 17.84.070. Demolition of Historic Homes	Planning Commission Direction: Section for demolition is out of order. Put before Incentives. Also, have City Attorney review demolition section.	Corrected order.
Added	Chapter 17.84.080.C	Planning Commission Direction: Add "to the satisfaction to the CDD or PC" and "the city can require review of application and findings by a third party".	Updated to include "The application shall include the information and materials required by the Community Development Department together with all required application fees to the satisfaction of the CDD or Planning Commission. The City may require third-party review of these materials at the applicant's expense. "
Added	17.88.030 Allowable Benefits.	Move Central Village from MU-V chapter to 17.88.	Updated 17.88.030.A.2 to include "A hotel on the former Capitola Theater site.

## List of Discussion Items

#	LOCATION IN DRAFT CHANGE	REQUESTED DISCUSSION	IMPLEMENTATION
Added	17.88.030 Allowable Benefits	Discussion on revised allowable benefit list. PC Direction to Clarify 17.88.040.B.2 what "sidewalk oriented commercial uses" means. The idea is to bring the building up to the street/sidewalk. Update to be clearer of intent.	Revised list is improvement. Reworded as "Redevelopment of existing surface parking lots fronting 41st Avenue and Capitola Road while introducing ith new sidewalk-oriented commercial usesbuildings that place commercial uses along the street frontage."
Added	17.88.040 Available Incentives	Move the Central Village Theater Site from MU-V to 17.88	Updated 17.88.040.A.2 to include "A hotel on the former Capitola Theater site.
Added	17.88.060	Application Submittal and Review. The organization of this section is confusing. Revise A: The application must go before Planning Commission for a recommendation to the City Council. Remove B. Separate chapter for Conceptual Review will be added	Revised section to clarify process.
Added	17.88.080	Findings	Delete Finding C. Add finding that the Public Benefit exceeds the benefits required by the zoning code or any other provisions of local, state, or federal law.
Added	17.92.010	Purpose Move purpose E after purpose C	Moved purpose E after purpose C

## List of Discussion Items

#	LOCATION IN DRAFT CHANGE	REQUESTED DISCUSSION	IMPLEMENTATION
Added	17.92.050.B	Cessation of Use. Define “Cessation of Use” and specify what operating and non-operating means. Business closed. Extend to 180 consecutive days.	<p>If any such nonconforming use of land ceases for a period of more than 1890 consecutive days, any subsequent use of such land shall conform to the regulations of the applicable zoning district. For the purpose of this section, a use is considered ceased if:</p> <ol style="list-style-type: none"> <li>1. The use is not present on the site;</li> <li>2. For uses that serve customers (e.g., restaurants), the use no longer serves customers; and/or</li> <li>B.3. For uses with employees, no employees (including the owner) are present on the site.</li> </ol>
Added	17.92.070.C.3	Measures to Compensate for Impacts. Language is too weak. Change provide a community benefit to “neighborhood” benefit. For examples include: reducing number of residential units in a building, providing shared parking, screening trash facilities, improved building design, screening and landscaping.	A property owner may also propose additional measures that would provide a community neighborhood benefit to compensate for impacts from the nonconforming use that cannot be fully mitigated. For example, a property owner may propose reducing the number of residential units in a building, providing shared parking, screening trash facilities, improving building and site design, adding or upgrading landscaping, providing units as deed-restricted affordable housing, or installing green building upgrades beyond the minimum required by the City or other public agency.

## List of Discussion Items

#	LOCATION IN DRAFT CHANGE	REQUESTED DISCUSSION	IMPLEMENTATION
39	Chapter 17.92.080.C.2 - Page 92-7 - Substantial Demolition (Smith)	Discussion on removal of substantial demolition. Remove the substantial demolition. Instead, require all additions to a non-conforming structure that require a design permit to be approved by Planning Commission and limit additions to 50% of existing non-conforming structure.	17.92.080.B.2The Planning Commission may approve an alteration or addition to a nonconforming structure that renovates, reconstructs, or replicates the nonconforming aspect of the structure with a Design Permit. The addition may not increase or exacerbate the nonconformity and may not exceed 50 percent of the floor area of the existing structure.
Added	17.92.080.D	Replication of Single Family Dwellings. Change replication to reconstruction. Keep recreates the original building footprint, mass, floor area, height, and roof lines but allow deviation in arrangement of doors, windows, and exterior finishes. Similar to reconstruction as included under 17.92.080.E.2 which allows minor changes to arrangement of doors, windows, and rooflines. Add finding that modification to the non-conforming structure preserves the beach cottage character of the city.	Updated 17.92.080.C "2. "ReconstructionReplication" as used in this subsection means the replacement of a demolished structure which recreates the original building footprint, mass, floor area, height, and roof lines. Deviation from existing design details such as the arrangement of doors and windows, architectural design, materials, and color may be permitted. and arrangement of doors, windows, roof lines, and significant architectural features of the demolished structure to the greatest extent possible. Exact reconstruction replication may not be possible due to the unavailability of matching materials and/or the necessity to meet current Building Code requirements. "
	17.92.080 D.5	Finding reference	Fixed Reference to findings should be 17.92.090.
40	Chapter 17.96.020. B – Page 96-2 – Household Pets (Westman and Smith)	Limit max number.	Updated Maximum Number: Add maximum of 4 of each type of pet with a maximum of 8 pets total.



## List of Discussion Items

#	LOCATION IN DRAFT CHANGE	REQUESTED DISCUSSION	IMPLEMENTATION
Added	17.96.020.C. Chickens	Chickens	Updated to add minimum lot size of 5000 sf. Location of coops shall specify they are not allowed in front or side yard. Must be located behind primary structure. Allowed within rear yard. Keep 20 feet requirement from dwelling units on adjacent properties.
Added	17.96.020.D. Prohibited Animals	Prohibited Animals	Updated to add the word ducks as follows "1. Roosters, fowl other than chickens and ducks, goats ...
Added	17.96.040	Home Occupation	Updated to add word "onsite". Minor Edit: 17.96.040.B.2 Sales and Displays. Add the word onsite as follows. "Products may not be sold onsite directly to customers..."
Added	17.96.060.A	Large Commercial Land Uses: Purpose and Applicability	Updated to keep standard for applicability at 12,000 sf and remove 20,000 sf. Also, reinsert previous code exception for commercial properties within a 300,000 sf shopping center.
41	Chapter 17.96.100. Page 96-9 Permanent Outdoor Displays (Welch)	Permanent Outdoor Displays will become a management/code enforcement issue. Do we want to create a path to allow these in the code or prohibit?	Do not allow in the MU-V. Add that permanent outdoor display requires approval of a conditional use permit by Planning Commission. Add that vending machines are not allowed as permanent outdoor displays. Make sure it is clear in draft code that redbox and vending machines located outside a building require a CUP for an accessory use. Define discretionary review.

## List of Discussion Items

#	LOCATION IN DRAFT CHANGE	REQUESTED DISCUSSION	IMPLEMENTATION
Added	17.96.110.D.1	Outdoor Lighting. Prohibited Lighting. Drop-down lenses. Better define drop down lenses and input image	Changed "drop-down" to exposd bulbs and/or lenses"
Added	17.96.140	Residential Mixed Use Development in Commercial Zoning Districts	Moved to CC and CR Zones. Remove 17.96.120.C.7 retail location. Reword 17.96.120.C.10 to clarify parking along curb. Clarify if this is parking along frontage. Curb suggests public street parking.
added	17.96.150.	Self-storage should have a dash in the regional commercial zone. Update 17.96.150 to reflect that the self storage are only applicable in the CC.	Updated to remove C-R zone and only allowed in C-C.
added	17.96.150.B.1	Self Storage Facilities. Change to required findings	Updated B.1 to "The location of the proposed self-storage facility is not conducive better suited as self-storage rather than traditional retail due to limited access to or poor visibility from the street."
added	17.96.160.B	Solar Energy Systems – Height exceptions	Updated to Specify that height exception is for the solar system not the structure.
added	17.96.170.B.	Soquel Creek Pathway, Bulkheads, and Decks: Bulkheads and Decks	Moved B.2. under 17.96.170.A. Removed all of section B.
42	20) Chapter 17.96.180 – Page 96-16. Temporary Sidewalks Dining (Smith)	Conversion of on-street parking might need discussion - probably OK as is, but do we want to add any limitations to times and/or presence of street closures/events?	Staff to add tighter regulations.
Added	17.96.180	Temporary Sidewalk Dining	Do not allow in MU-V. Within other commercial zones allow with tighter regulations.

## List of Discussion Items

#	LOCATION IN DRAFT CHANGE	REQUESTED DISCUSSION	IMPLEMENTATION
43	Chapter 17.96.200 – Page 96-20 – Unattended Donation Boxes (Westman)	Unattended Donation Boxes	Removed section on unattended donation boxes City-wide. Prohibit.
Added	Table 17.108.-1	Review and Decision-Making Authority: Conceptual Review	Added conceptual review application
Added	17.108.040	Change title Design Review Committee	Changed from Design Review Committee to Design Review Process
Added	17.108.040.B	Membership: Modify membership	Highlight as a change for City Council. Under membership remove historian; include one contracted landscape architect; and decrease contracted architect from two to one. No appointments. Historian is removed and only applicable within the Historic section of code. Within the historic section of code the Contracted Historic Architect shall review application prior to design review process.
Added	17.112.020 & 30 & 40	Application Preparation and Filing: add flow chart	Added a flow chart
Added	17.112.050.B	Concurrent Application: Planning Commission role	Added that Planning Commission makes a recommendation to City Council.
Added	17.114.030.B.2 Conceptual Review: Review Authority	Planning Commission Direction: All conceptual reviews should go to Planning Commission first then have the option to go to City Council based on the type of development.	Updated as follows: 2. For projects other than a Planned Development project that requires both Planning Commission and City Council approval, the Planning Commission shall provide input on the Conceptual Review application; the City Council may also provide input on the Conceptual Review application upon the applicant's request.
Added	<u>17.114.040.B Typo</u>	Planning Commission Direction: Change "additional" to "in addition to".	Updates to "in addition to"

## List of Discussion Items

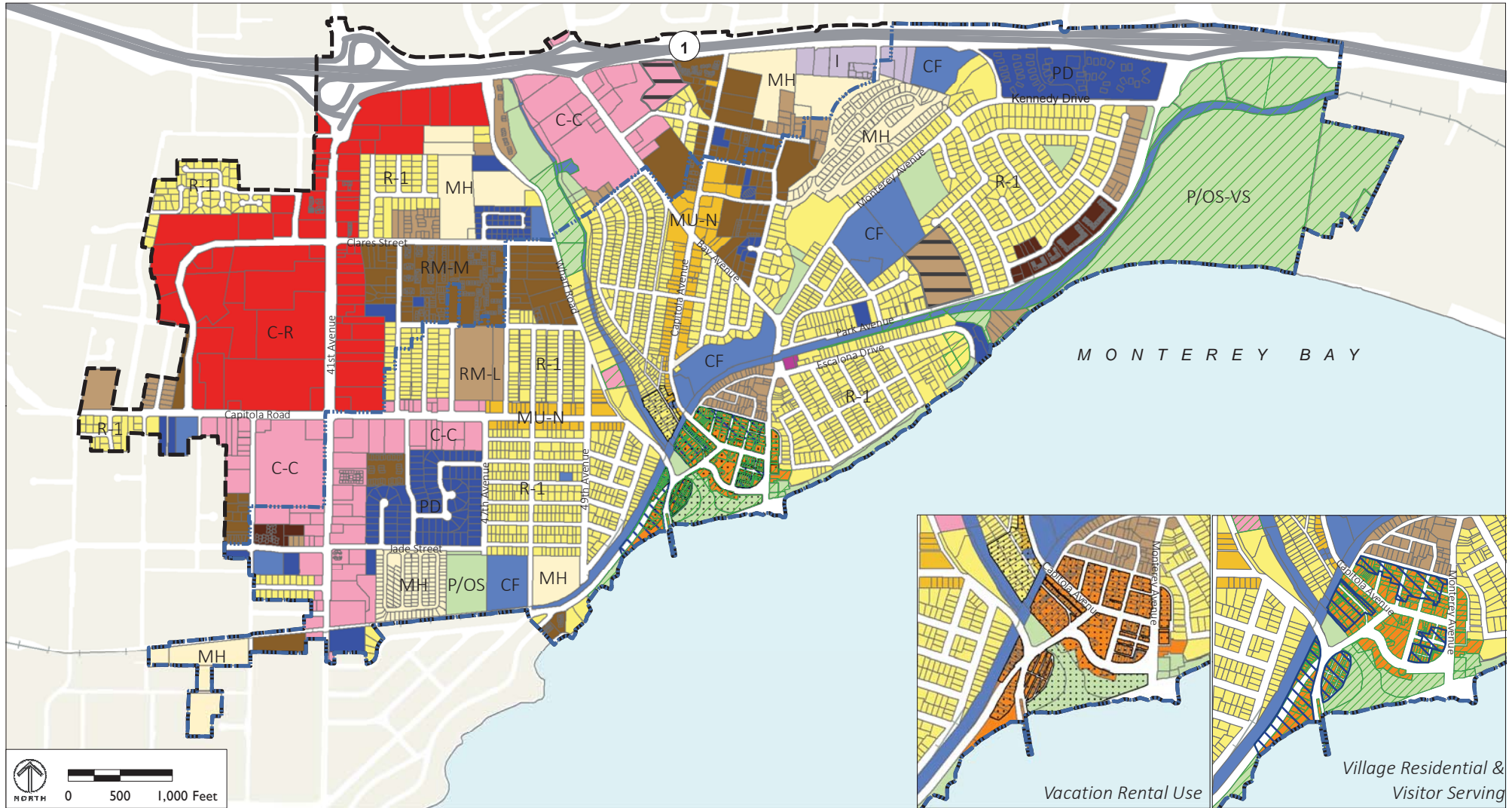
#	LOCATION IN DRAFT CHANGE	REQUESTED DISCUSSION	IMPLEMENTATION
Added	Table 17.120-1 Permits Requiring Design Permits	Single-Family Residential Projects	Updated to create a maximum threshold in size for accessory structures up to 300 square feet with minor design permit. Beyond 300 sf is a design permit and requires Planning Commission approval.
Added	Table 17.120-1 Permits Requiring Design Permits	Single-Family Residential Projects	Modified: Upper floor decks to an existing sign-family home that do not back up to open-space
Added	Table 17.120-1 Permits Requiring Design Permits	Multi-family Residential Projects	Modified as follows: Upper floor decks and balconies on the side or rear of a structure that are not adjacent to public open space
Added	Table 17.120-1 Permits Requiring Design Permits	Multi-family Residential Projects	Modified: Ground-floor additions 15% or more of the existing floor area of individual unit. Design Permit
Added	Table 17.120-1 Permits Requiring Design Permits	Multi-family Residential Projects	Modified: to repeat: Modify upper floor decks to an existing sign-family home that do not back up to open-space, pursuant to Section 17.16.030.B.8. Design Permit
Added	Table 17.120-1 Permits Requiring Design Permits	Non-residential Projects (Including Mixed Use)	Added maximum threshold in size for accessory structures up to 300 square feet with minor design permit. Beyond 300 sf is a design permit and requires Planning Commission approval.
Added	Table 17.120-1 Permits Requiring Design Permits	Non-residential Projects (Including Mixed Use)	Modifie as follows: Additions less than <del>3,000 sq. ft. to an existing multi-family structure</del> 15% of the existing floor area of a non-residential structure where the addition is not visible from the primary street frontage. Minor Design Permit
Added	Table 17.120-1 Permits Requiring Design Permits	Non-residential Projects (Including Mixed Use)	Modified as follows: Additions of 15% or more of the existing floor area of a non-residential structure. Design Permit

## List of Discussion Items

#	LOCATION IN DRAFT CHANGE	REQUESTED DISCUSSION	IMPLEMENTATION
Added	17.110.030.B	Single Family Exemptions	Added exemption for “Minor exterior modification or replacement of materials on an existing structure including siding, windows, doors, and roof.”
44	Chapter 17.120. 030. B. 5 –Page 120-3. Single-Family Exemptions (Smith)	Single Family Exemptions	Removed "electricity"
Added	17.120.040.C	Application Submittal and Review: Enhanced Visualization	Changed shall to “May require” then explain “enhanced visualization” with examples such as: 3-D renderings, models, expanded streetscapes, viewpoint analysis, etc.
Added	17.120.080	Findings for Approval	Added additional Finding of Approval as follows: “Maintains the character, scale, and development pattern of the neighborhood.”
Added	17.132.070.E	Sign Permits- Findings for Approval	Removed Finding E
Added	17.136.020.A	Minor Modifications: Permit Modifications	Changed “city” to “Planning Commission” in first sentence.
Added	17.136.020.A	Minor Modifications: Permit Modifications	Moved A.1 and A. 2 into section B. Excluded Modifications.
Added	17.136.020.A	Minor Modifications: Permit Modifications	#4 changed to “Dimension standards and setbacks for parking spaces, driveways, garages, parking lots, and loading areas; and”
Added	17.136.060	Findings for Approval	Removed “undesirable” from sentence
Added	Chapter 17.148	Public Notice and Hearing	Staff to add a table for each type of permit and the required noticing and appeal period. Standardized noticing even if it means a longer noticing than required by state law to create consistency.
Added	Chapter 17.148	Public Notice and Hearing	Add conceptual review to noticing.

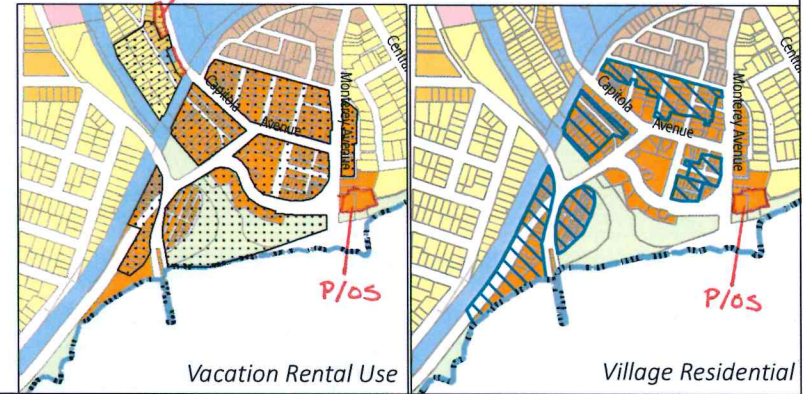
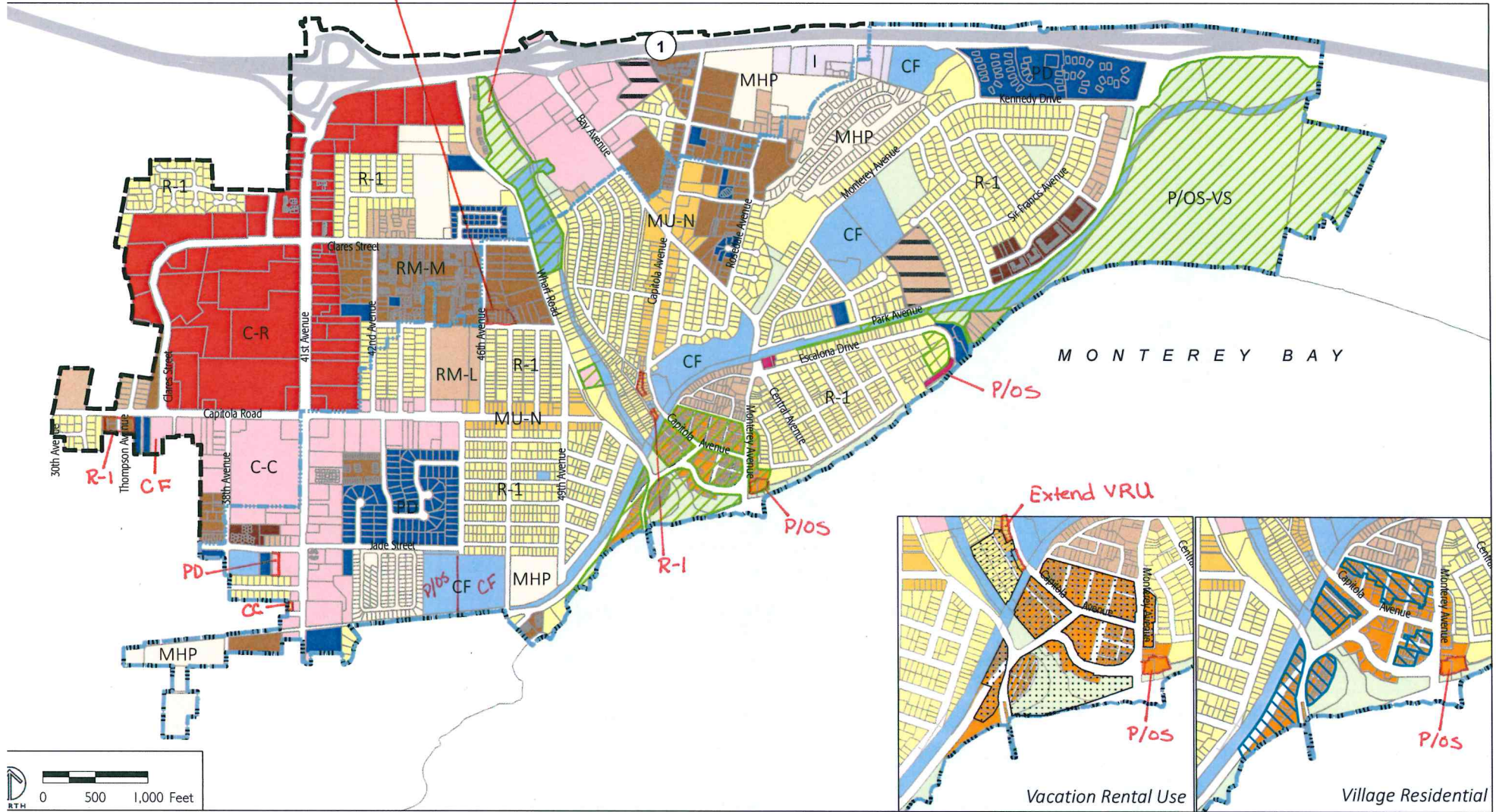
## List of Discussion Items

#	LOCATION IN DRAFT CHANGE	REQUESTED DISCUSSION	IMPLEMENTATION
45	Chapter 17.148.020 Notice of Hearing (Smith)	The requirement for prominent posting on site is not listed, shouldn't it be? Also would like to discuss electronic posting to social media sites / email as alternatives to supplement newspaper posting under item 3. Would like to add notice requirements to conceptual review hearings so that the affected public is aware of these discussions.	Request to remove newspaper noticing in the future because outdated. Understand it is a state requirement but would like to see Capitola support changes to legislation. Public noticing should be on website rather than newspaper.



<b>Residential Zoning Districts</b> <ul style="list-style-type: none"> <li>R-1 - Single-Family Residential</li> <li>RM-L - Multi-Family Residential, Low Density</li> <li>RM-M - Multi-Family Residential, Medium Density</li> <li>RM-H - Multi-Family Residential, High Density</li> <li>MH - Mobile Home Park</li> </ul>	<b>Mixed-Use Zoning Districts</b> <ul style="list-style-type: none"> <li>MU-V - Mixed Use Village</li> <li>MU-N - Mixed Use Neighborhood</li> </ul> <b>Commercial and Industrial Zoning Districts</b> <ul style="list-style-type: none"> <li>C-R - Regional Commercial</li> <li>C-C - Community Commercial</li> </ul>	<ul style="list-style-type: none"> <li>VS - Visitor Serving</li> <li>I - Industrial</li> </ul> <b>Other Zoning Districts</b> <ul style="list-style-type: none"> <li>P/OS - Parks and Open Space</li> <li>CF - Community Facility</li> <li>PD - Planned Development</li> </ul>	<b>Overlay Zones*</b> <ul style="list-style-type: none"> <li>-AHO - Affordable Housing Overlay</li> <li>-CZ - Coastal Zone</li> <li>-VRU - Vacation Rental Use</li> <li>-VR - Village Residential</li> <li>-VS - Visitor Serving</li> <li>City Limit</li> </ul>
---	---	--	--





**Residential Zoning Districts**

- R-1 - Single-Family Residential
- RM-L - Multi-Family Residential, Low Density
- RM-M - Multi-Family Residential, Medium Density
- RM-H - Multi-Family Residential, High Density
- TH - Town Home Park

**Mixed-Use Zoning Districts**

- MU-V - Village Mixed Use
- MU-N - Neighborhood Mixed Use

**Commercial and Industrial Zoning Districts**

- C-R - Regional Commercial
- C-C - Community Commercial

**Other Zoning Districts**

- VA - Visitor Accommodations
- I - Industrial
- P/OS - Parks and Open Space
- CF - Community Facility
- PD - Planned Development

**Overlay Zones\***

- AHO - Affordable Housing Overlay
- CZ - Coastal Zone
- VRU - Vacation Rental Use
- VR - Village Residential
- VS - Visitor Serving
- City Limit



### Zoning Map Changes from Existing Zoning Map to Draft October 6, 2016 Zoning Map

1. Automatic Review (AR) was removed from map.
2. Commercial/Residential(CR) zoning district and Professional Office (PO) zoning district were replaced with Mixed Use Neighborhood (MU-N) zoning district along Capitola Road.
3. Created Regional Commercial(C-R) zoning district along 41<sup>st</sup> Avenue north of Capitola Road, Clares Street west of 41<sup>st</sup> Avenue, and Autoplaza Drive.
4. 3945 Melton Street. Changed zoning from Single-Family (R-1) to Community Commercial (CC).
5. 519 Capitola Avenue. Changed from Single Family (R-1) to Mixed Use Neighborhood (MU-N).
6. 822 Kennedy Drive. Parcel behind the church was previously zoned Open Space (P/OS). This was developed under R-1 as a CUP (housing for Church). Changed from P/OS to Single Family (R-1).
7. 4800 and 4820 Opal Cliff. Annexed in 1963 as multi-family. The condos were built 1971 – 1972. Zoning map was previously R-1 (Single-Family). Changed from Single Family (R-1) to Multi-Family Residential/Medium Density (RM-M).
8. 3865, 3883, and 3895 Brommer Street. Previously zoned Community Commercial (CC). Current use is residential. Changed from Community Commercial (CC) to Multi-Family Residential/Medium Density (RM-M).
9. Two parcels behind 2078 Wharf Road (Riverview of Capitola Condominiums). Changed from Multi-family/Low Density(AR/RM-LM) to Public Open Space (P/OS).
10. Rispin Property on Wharf Road. Currently zoned as PD but never developed. Previously Zoned AR/VS/R-1. General Plan designation is Public/Quasi-Public. New Zoning: Visitor Serving/Public Open Space (VS/P/OS)
11. 620 El Salto. Previously zoned Visitor Accommodations (VA). New Zoning: Visitor Serving/Single-Family (VS/R-1)
12. 720 El Salto Drive. Removed VS overlay
13. 709 Escalona Drive. Removed VS overlay
14. Extend Vacation Rental on Capitola Avenue to Riverview Avenue.
15. At intersection of 38<sup>th</sup> Avenue and Capitola Road, properties in South West corner changed from Mixed Use Neighborhood (MU-N) to Community Commercial (CC)
16. 720 Hill Street - Hotel. Changed from Multi-family Residential/Medium Density (RM-M) to Community Commercial (CC).
17. 502 Beulah Drive. Changed from Mobile Home (MH) to Single Family (R-1).
18. Fire Station at 405 and 407 Capitola Avenue (CN) and 410 Riverview (R-1) changed to Community Facility (CF)
19. 1911 42<sup>nd</sup> Avenue (RM-M) changed to Planned Development (PD)



**ADDENDUM TO PROGRAM ENVIRONMENTAL IMPACT REPORT  
CITY OF CAPITOLA GENERAL PLAN UPDATE (SCH #2013072002)  
For the  
CITY OF CAPITOLA ZONING CODE UPDATE**

**INTRODUCTION**

This addendum has been prepared to document compliance with the California Environmental Quality Act (CEQA) for the City of Capitola's proposed Zoning Code update. The proposed Zoning Code update would implement the City of Capitola's 2014 General Plan Update and includes both text and map amendments to reflect the goals, policies, and implementation measures in the 2014 General Plan.

This addendum provides an analysis of whether the adoption of the Zoning Code update would result in any new or more severe adverse environmental effects which were not previously analyzed in the 2014 General Plan Update Program EIR pursuant to CEQA Guidelines Sections 15162, 15164, and 15168.

**PROJECT DESCRIPTION**

The City of Capitola proposes a comprehensive update to its Zoning Code (Municipal Code Chapter 17) which includes both text and map amendments to reflect the goals, policies, and implementation measures in the 2014 General Plan update. The existing Zoning Code has not been comprehensively updated since 1975.

The Zoning Code update would establish new and modified land use regulations which will guide future development and design throughout the City of Capitola. The proposed Zoning Code update includes new and revised zoning districts, permitting procedures, and development standards throughout the City of Capitola. Development standards and uses in the Zoning Code update have been modified from the existing code to be consistent with current federal and state regulations, better reflect current conditions, desired development trends, and best planning practices.

The proposed Zoning Code update would also move the City's Green Building and Floodplain District Ordinances from Municipal Code Chapter 17 (Zoning Code) to Chapter 15 (Buildings and Construction). No changes are currently proposed to the Green Building or Floodplain Ordinances other than moving it to another chapter of the Municipal Code.

Changes to the Zoning Code are primarily administrative in nature, including a new and more user-friendly format, improved organization and clarity, revised nomenclature and naming conventions, and previously uncodified procedural requirements. The updated Code presents information and standards in table formats and relies more heavily on graphics to illustrate the meaning and intent of various regulations.

## ADDENDUM TO THE CITY OF CAPITOLA GENERAL PLAN UPDATE EIR – ZONING CODE UPDATE

A summary of notable changes included in the proposed Zoning Code update are outlined below:

- Improved organization and format to improve clarity and usability;
- A new user guide to help citizens access, understand, and apply the Zoning Code;
- Revised regulations to comply with federal and state law;
- Streamlined permitting process for routine permits including signs, design permits, rooftop solar systems, and tenant improvements;
- Combined the current Commercial-Residential and Neighborhood-Commercial zoning districts into a new Neighborhood Mixed-Use zoning district to be consistent with the General Plan land use designation;
- Consolidated/eliminated 6 overlay zones which were redundant with other zoning and/or CEQA regulations to simplify the zoning map;
- Updated coastal overlay chapter with significantly improved organization and clarity;
- Improved historic preservation chapter which codifies process to review and modify historic structures and provides incentives and exceptions to promote preservation;
- Simplified legal non-conforming standards which eliminates the existing 80% valuation standard and adds a new replication allowance;
- Revised parking standards for take-out restaurants in the Village to replace the current 6-seat rule with a square-footage allowance;
- Relaxed development standards for secondary dwelling units;
- Planned Developments would no longer be allowed in R-1 zones;
- Better defined community benefits to qualify for a Planned Development or General Plan allowances for increased floor area ratio;
- Simplified formula to calculate Floor Area Ratio;
- New lighting standards to prevent light trespass;
- New regulations to control unattended donation boxes;
- Improved guidance on when post-approval changes to a project trigger review by the Planning Commission;
- New standards to limit the allowable area of outdoor commercial displays;
- Incentives to encourage non-conforming multi-family uses in single-family zones to make needed property improvements. Also reduced allowable extensions from 50 to 25 years.
- New standards to allow parklets and sidewalk dining areas;
- New minor modification process to allow the Planning Commission to authorize minor deviations to certain development standards which don't meet variance findings;
- New standards to regulate the placement of outdoor decks in residential zones;
- Modified Design Review process to allow a second architect to review major projects;

## ADDENDUM TO THE CITY OF CAPITOLA GENERAL PLAN UPDATE EIR – ZONING CODE UPDATE

- New requirements for large commercial and residential projects to provide bike and electric vehicle parking.

While some of the above-listed revisions will result in modest changes to existing development standards, none of the revisions would allow increased density, reduced lot size requirements, or substantial changes to lot coverage, floor area ratio, height, or requirements for on-site parking.

Use regulations have also been revised in the proposed code to account for modern use types not contemplated in the current code and to remove outdated and inapplicable use classifications. Like the current code, the updated code would require a discretionary use permit for use types which have the potential to adversely affect existing community character.

**CEQA ADDENDUM PROCEDURES**

This document has been prepared in accordance with CEQA Guidelines sections 15164 and 15168 to explain the rationale for determining that the proposed Capitola Zoning Code update would not create any new or substantially more severe significant effects on the environmental that were not analyzed in the General Plan Update EIR.

In determining whether an Addendum is the appropriate document to analyze modifications to the General Plan EIR, State CEQA Guidelines Section 15164 states:

- (a) The lead agency or responsible agency shall prepare an addendum to a previously certified EIR if some changes or additions are necessary but none of the conditions described in Section 15162 calling for preparation of a subsequent EIR have occurred.*
- (b) An addendum to an adopted negative declaration may be prepared if only minor technical changes or additions are necessary or none of the conditions described in Section 15162 calling for the preparation of a subsequent EIR or negative declaration have occurred.*
- (c) An addendum need not be circulated for public review but can be included in or attached to the final EIR or adopted negative declaration.*
- (d) The decision-making body shall consider the addendum with the final EIR or adopted negative declaration prior to making a decision on the project.*
- (e) A brief explanation of the decision not to prepare a subsequent EIR pursuant to Section 15162 should be included in an addendum to an EIR, the lead agency's required findings on the project, or elsewhere in the record. The explanation must be supported by substantial evidence.*

Since the General Plan EIR has been certified, the environmental impacts of subsequent activities proposed under the General Plan must be examined in light of the impact analysis in the certified EIR to determine if additional CEQA documentation must be prepared. One of the standards that applies is whether, under Public Resources Code Section 21166 and State CEQA Guidelines Sections 15162 and 15163, there are new significant effects or other grounds that require preparation of a subsequent EIR or supplemental EIR in support of further agency action on the project. Under these guidelines, a subsequent or supplemental EIR shall be prepared if any of the following criteria are met:

## ADDENDUM TO THE CITY OF CAPITOLA GENERAL PLAN UPDATE EIR – ZONING CODE UPDATE

*(a) When an EIR has been certified or negative declaration adopted for a project, no subsequent EIR shall be prepared for that project unless the lead agency determines, on the basis of substantial evidence in light of the whole record, one or more of the following:*

- 1) Substantial changes are proposed in the project which will require major revisions of the previous EIR or negative declaration due to the involvement of new significant environmental effects or a substantial increase in the severity of previously identified significant effects;*
- 2) Substantial changes occur with respect to the circumstances under which the project is undertaken which will require major revisions of the previous EIR or negative declaration due to the involvement of new significant environmental effects or a substantial increase in the severity of previously identified significant effects; or*
- 3) New information of substantial importance, which was not known and could not have been known with the exercise of reasonable diligence at the time the previous EIR was certified as complete or the negative declaration was adopted, shows any of the following:*
  - A. The project will have one or more significant effects not discussed in the previous EIR or negative declaration;*
  - B. Significant effects previously examined will be substantially more severe than shown in the previous EIR;*
  - C. Mitigation measures or alternatives previously found not to be feasible would in fact be feasible and would substantially reduce one or more significant effects of the project, but the project proponents decline to adopt the mitigation measure or alternative; or*
  - D. Mitigation measures or alternatives which are considerably different from those analyzed in the previous EIR would substantially reduce one or more significant effects on the environment, but the project proponents decline to adopt the mitigation measure or alternative.*

As demonstrated in the environmental analysis contained herein, none of the conditions that had been analyzed in the General Plan EIR would change with adoption of the proposed Zoning Code update. Furthermore, no new information of substantial importance meeting the criteria listed in State CEQA Guidelines Section 15162 has been identified.

#### **PRIOR ENVIRONMENTAL DOCUMENT**

The Capitola City Council adopted the General Plan Update and certified the associated EIR on June 26, 2014. The certified EIR found that adoption of the GPU would have significant, unavoidable effects to air quality, hydrology and water quality, traffic, utilities and service systems, and greenhouse gas emissions. In accordance with CEQA section 15091, the Capitola City Council adopted findings of overriding considerations to certify the EIR.

## ENVIRONMENTAL REVIEW UPDATE CHECKLIST

### I. AESTHETICS

*Since the previous EIR was certified or previous ND was adopted, are there any changes in the project, changes in circumstances under which the project is undertaken and/or "new information of substantial importance" that cause one or more effects to aesthetic resources including: scenic vistas; scenic resources including, but not limited to, trees, rock outcroppings, or historic buildings.; existing visual character or quality of the site and its surroundings; or day or nighttime views in the area?*

Response: The proposed Zoning Code update would not result in new or increased severity of significant visual and light/glare impacts beyond what was addressed in the General Plan EIR. The amendments to the Zoning Code are consistent with the development assumptions under the adopted General Plan. Housing and commercial uses would be developed in the same locations and within prescribed densities and intensities as contemplated in the General Plan EIR. All future development projects would be subject to applicable City requirements pertaining to visual resources, as well as to further CEQA analyses of project specific impacts.

### II. AGRICULTURAL AND FORESTRY RESOURCES

*Since the previous EIR was certified or previous ND was adopted, are there any changes in the project, changes in circumstances under which the project is undertaken and/or "new information of substantial importance" that cause one or more effects to agricultural resources including: conflict with zoning for or result in rezoning of forest land; result in the loss of forest land or conversion of forest land to non-forest use; convert Important Farmland and/or conflict with existing zoning for agricultural use or Williamson Act contract?*

Response: There are no forest lands, farmlands of state or local importance, or agriculturally zoned properties in the City of Capitola. Consequently, the GP EIR concluded that there would be no significant impacts to agriculture or forestry resources. The proposed Zoning Code update would not result in any new impacts not previously considered by the GP EIR.

### III. AIR QUALITY

*Since the previous EIR was certified or previous ND was adopted, are there any changes in the project, changes in circumstances under which the project is undertaken and/or "new information of substantial importance" that cause one or more effects to air quality including: conflicts with or obstruction of implementation of the Regional Air Quality Strategy (RAQS) or applicable portions of the State Implementation Plan (SIP); violation of any air quality standard or substantial contribution to an existing or projected air quality violation; a cumulatively considerable net increase of any criteria pollutant for which the project region is non-attainment under an applicable federal or state ambient air quality standard; exposure of sensitive receptors to*



*substantial pollutant concentrations; or creation of objectionable odors affecting a substantial number of people?*

Response: The General Plan EIR found that implementation of the Plan could result in significant, unavoidable impacts to air quality through an increase in mobile and stationary source emissions and cumulative contributions to regional air quality standards. The proposed Zoning Code update would not increase any residential densities or commercial intensities nor does it include new allowances which could facilitate development which could result in direct or indirect air quality impacts. Therefore, there are no project changes or any new information of substantial importance which indicate that the proposed Zoning Code update would exacerbate air quality impacts beyond the analysis and conclusions in the General Plan EIR.

#### IV. BIOLOGICAL RESOURCES

*Since the previous EIR was certified or previous ND was adopted, are there any changes in the project, changes in circumstances under which the project is undertaken and/or "new information of substantial importance" that cause one or more effects to biological resources including: adverse effects on any sensitive natural community (including riparian habitat) or species identified as a candidate, sensitive, or special status species in a local or regional plan, policy, or regulation, or by the California Department of Fish and Game or U.S. Fish and Wildlife Service; adverse effects to federally protected wetlands as defined by Section 404 of the Clean Water Act; interference with the movement of any native resident or migratory fish or wildlife species or with wildlife corridors, or impeding the use of native wildlife nursery sites; and/or conflicts with the provisions of any adopted Habitat Conservation Plan, Natural Communities Conservation Plan, or other approved local, regional or state habitat conservation plan, policies or ordinances?*

Response: The General Plan EIR found that implementation of the Plan would not result in any significant impacts to biological resources. The proposed Zoning Code update does not include any policies or actions which would involve new or altered physical changes to the environment which have the potential to adversely affect biological resources. There have been no changes in the project or is there any new information of substantial importance to indicate that the proposed Zoning Code update would result in new or more severe impacts to biological resources.

#### V. CULTURAL RESOURCES

*Since the previous EIR was certified or previous ND was adopted, are there any changes in the project, changes in circumstances under which the project is undertaken and/or "new information of substantial importance" that cause one or more effects to cultural resources including: causing a change in the significance of a historical or archaeological resource as defined in State CEQA Guidelines Section 15064.5; destroying a unique paleontological resource or site or unique geologic feature; and/or disturbing any human remains, including those interred outside of formal cemeteries?*

Response: The General Plan EIR found that implementation of the Plan could result in significant impacts to cultural resources, but that mitigation measures could be applied to reduce the impact to a less than significant level. The proposed Zoning Code update does not include any residential density or commercial intensity increases which could result in additional housing development above what was evaluated in the General Plan EIR. Therefore, there have been no changes to the project or new information of substantial importance which indicate that the proposed Zoning Code update could result in new or more severe impacts to cultural resources.

## VI. GEOLOGY AND SOILS

*Since the previous EIR was certified or previous ND was adopted, are there any changes in the project, changes in circumstances under which the project is undertaken and/or "new information of substantial importance" that result in one or more effects from geology and soils including: exposure of people or structures to potential substantial adverse effects, including the risk of loss, injury, or death involving rupture of a known earthquake fault, seismic-related ground failure, including liquefaction, strong seismic ground shaking, or landslides; result in substantial soil erosion or the loss of topsoil; produce unstable geological conditions that will result in adverse impacts resulting from landslides, lateral spreading, subsidence, liquefaction or collapse; being located on expansive soil creating substantial risks to life or property; and/or having soils incapable of adequately supporting the use of septic tanks or alternative wastewater disposal systems where sewers are not available for the disposal of wastewater?*

Response: The General Plan EIR found that implementation of the Plan would have no potential to result in significant impacts to/from geology and soils. There have been no changes to the project or new information of substantial importance which indicate that the proposed Zoning Code update could result in new or more severe impacts to/from geology and soils.

## VII. GREENHOUSE GASES

*Since the previous EIR was certified or previous ND was adopted, are there any changes in the project, changes in circumstances under which the project is undertaken and/or "new information of substantial importance" that show the project may generate greenhouse gas emissions, either directly or indirectly, that may have a significant impact on the environment; or would conflict with an applicable plan, policy or regulation adopted for the purpose of reducing the emission of greenhouse gases?*

Response: The General Plan EIR found that implementation of the Plan would result in significant, unavoidable impacts to greenhouse gases and climate change. The proposed Zoning Code update includes the same residential densities and commercial intensities as what was evaluated by the General Plan EIR, therefore, there have not been any changes to



the project or new information of substantial importance which indicate that the proposed Zoning Code update could result in new or more severe impacts to greenhouse gas emissions.

## VIII. HAZARDS AND HAZARDOUS MATERIALS

*Since the previous EIR was certified or previous ND was adopted, are there any changes in the project, changes in circumstances under which the project is undertaken and/or "new information of substantial importance" that result in one or more effects from hazards and hazardous materials including: creation of a significant hazard to the public or the environment through the routine transport, storage, use, or disposal of hazardous materials or wastes; creation of a significant hazard to the public or the environment through reasonably foreseeable upset and accident conditions involving the release of hazardous materials into the environment; production of hazardous emissions or handling hazardous or acutely hazardous materials, substances, or waste within one-quarter mile of an existing or proposed school; location on a site which is included on a list of hazardous materials sites compiled pursuant to Government Code Section 65962.5 creating a hazard to the public or the environment; location within an airport land use plan or, where such a plan has not been adopted, within two miles of a public airport or public use airport; within the vicinity of a private airstrip resulting in a safety hazard for people residing or working in the project area; impair implementation of or physically interfere with an adopted emergency response plan or emergency evacuation plan; and/or exposure of people or structures to a significant risk of loss, injury or death involving wildland fires, including where wildlands are adjacent to urbanized areas or where residences are intermixed with wildlands?*

Response: The General Plan EIR found that implementation of the Plan would not result in any significant impacts to/from hazards and hazardous materials. There have been no changes to the project, or new information of substantial importance which indicate that the proposed Zoning Code update would result in a new or more severe impact to hazards and hazardous materials.

## X. HYDROLOGY AND WATER QUALITY

*Since the previous EIR was certified or previous ND was adopted, are there any changes in the project, changes in circumstances under which the project is undertaken and/or "new information of substantial importance" that cause one or more effects to hydrology and water quality including: violation of any waste discharge requirements; an increase in any listed pollutant to an impaired water body listed under section 303(d) of the Clean Water Act ; cause or contribute to an exceedance of applicable surface or groundwater receiving water quality objectives or degradation of beneficial uses; substantially deplete groundwater supplies or interfere substantially with groundwater recharge such that there would be a net deficit in aquifer volume or a lowering of the local groundwater table level; substantially alter the existing drainage pattern of the site or area in a manner which would result in substantial erosion, siltation or flooding on- or off-site; create or contribute runoff water which would exceed the capacity of existing or planned storm water drainage systems; provide substantial additional sources of polluted runoff;*

*place housing or other structures which would impede or redirect flood flows within a 100-year flood hazard area as mapped on a federal Flood Hazard Boundary or Flood Insurance Rate Map or other flood hazard delineation map, including City Floodplain Maps; expose people or structures to a significant risk of loss, injury or death involving flooding, including flooding as a result of the failure of a levee or dam; and/or inundation by seiche, tsunami, or mudflow?*

Response: The General Plan EIR found that the implementation of the Plan could result in significant unavoidable impacts to groundwater supply, but found no significant impacts to water quality, drainage, erosion, or flooding. The proposed Zoning code update would not increase residential densities or commercial intensities which would facilitate new water-dependent development. Therefore, there have been no changes to the project or any new information of substantial importance which indicate that the proposed Zoning code update would result in new or more severe impacts to hydrology or water quality.

## **XI. LAND USE AND PLANNING**

*Since the previous EIR was certified or previous ND was adopted, are there any changes in the project, changes in circumstances under which the project is undertaken and/or "new information of substantial importance" that cause one or more effects to land use and planning including: physically dividing an established community; and/or conflicts with any applicable land use plan, policy, or regulation of an agency with jurisdiction over the project adopted for the purpose of avoiding or mitigating an environmental effect?*

Response: The General Plan EIR found that implementation of the Plan would not result in any significant impacts to land use and planning. There have been no changes in the project or information of substantial importance which indicate that the proposed Zoning code update would result in any new or more severe impacts to land use and planning.

## **XII. MINERAL RESOURCES**

*Since the previous EIR was certified or previous ND was adopted, are there any changes in the project, changes in circumstances under which the project is undertaken and/or "new information of substantial importance" that cause one or more effects to mineral resources including: the loss of availability of a known mineral resource that would be of value to the region and the residents of the state; and/or loss of locally-important mineral resource recovery site delineated on a local general plan, specific plan or other land use plan?*

Response: There are no mineral resource deposits in the City of Capitola which could be reasonably extracted given existing non-compatible land uses. Accordingly, the General Plan EIR found that implementation of the Plan would not result in any impacts to mineral resources. There have been no changes to the project or new information of substantial

importance which indicate that the proposed Zoning code update would result in new or more severe impacts to mineral resources.

### **XIII. NOISE**

*Since the previous EIR was certified or previous ND was adopted, are there any changes in the project, changes in circumstances under which the project is undertaken and/or "new information of substantial importance" that result in one or more effects from noise including: exposure of persons to or generation of noise levels in excess of standards established in the local general plan or noise ordinance, or applicable standards of other agencies; exposure of persons to or generation of excessive groundborne vibration or groundborne noise levels; a substantial permanent increase in ambient noise levels in the project vicinity above levels existing without the project; a substantial temporary or periodic increase in ambient noise levels in the project vicinity above levels existing without the project; for projects located within an airport land use plan or, where such a plan has not been adopted, within two miles of a public airport or public use airport, or for projects within the vicinity of a private airstrip, would the project expose people residing or working in the project area to excessive noise levels?*

Response: The General Plan EIR found that implementation of the Plan could result in significant impacts from noise resulting from construction of future projects authorized by the Plan. Consequently, the General Plan EIR included mitigation measures to reduce impacts from noise to a less than significant level. However, there have been no changes in the project or new information of substantial importance which indicate that the proposed Zoning code update would result in new or more severe impacts to/from noise.

### **XIV. POPULATION AND HOUSING**

*Since the previous EIR was certified or previous ND was adopted, are there any changes in the project, changes in circumstances under which the project is undertaken and/or "new information of substantial importance" that result in one or more effects to population and housing including displacing substantial numbers of existing housing or people, necessitating the construction of replacement housing elsewhere?*

Response: The General Plan EIR found that implementation of the Plan would not result in any significant impacts to population and housing. There have been no changes to the project or information of substantial importance which indicate that the proposed Zoning code update would result in any new or more severe impacts to population and housing.

### **XV. PUBLIC SERVICES**

*Since the previous EIR was certified or previous ND was adopted, are there any changes in the project, changes in circumstances under which the project is undertaken and/or "new information of substantial importance" that result in one or more substantial adverse physical impacts associated with the provision of new or physically altered governmental facilities or the need for new or physically altered governmental facilities, the construction of which could cause significant environmental impacts, in order to maintain acceptable service ratios, response times or other performance objectives for any of the following public services: fire protection, police protection, schools, parks, or other public facilities?*

Response: The General Plan EIR found that implementation of the Plan would not result in any significant impacts to public services. There have been no changes to the project or information of substantial importance which indicate that the proposed Zoning code update would result in any new or more severe impacts to public services.

## **XVI. RECREATION**

*Since the previous EIR was certified or previous ND was adopted, are there any changes in the project, changes in circumstances under which the project is undertaken and/or "new information of substantial importance" that result in an increase in the use of existing neighborhood and regional parks or other recreational facilities such that substantial physical deterioration of the facility would occur or be accelerated; or that include recreational facilities or require the construction or expansion of recreational facilities which might have an adverse physical effect on the environment?*

Response: The General Plan EIR found that implementation of the Plan would not result in any significant impacts to recreation. There have been no changes to the project or information of substantial importance which indicate that the proposed Zoning code update would result in any new or more severe impacts to recreation.

## **XVII. TRANSPORTATION/TRAFFIC**

*Since the previous EIR was certified or previous ND was adopted, are there any changes in the project, changes in circumstances under which the project is undertaken and/or "new information of substantial importance" that cause effects to transportation/traffic including: conflict with an applicable plan, ordinance or policy establishing measures of effectiveness for the performance of the circulation system, taking into account all modes of transportation including mass transit and non-motorized travel and relevant components of the circulation system, including but not limited to intersections, streets, highways and freeways, pedestrian and bicycle paths, and mass transit; conflict with an applicable congestion management program, including, but not limited to, level of service standards and travel demand measures, or other standards established by the county congestion management agency for designated roads or highways; cause a change in air traffic patterns, including either an increase in traffic levels or a change in location that results in*

*substantial safety risks; substantial increase in hazards due to a design feature (e.g., sharp curves or dangerous intersections) or incompatible uses (e.g., farm equipment); inadequate emergency access; and/or a conflict with adopted policies, plans, or programs supporting alternative transportation (e.g., bus turnouts, bicycle racks)?*

**Response:** The General Plan EIR found that implementation of the Plan could result in significant, unavoidable impacts to transportation. The proposed Zoning code update does not include any increased residential densities or commercial intensities which would facilitate new development, which could result in additional traffic. Therefore, there have been no changes to the project or information of substantial importance which indicate that the proposed Zoning code update would result in any new or more severe impacts to transportation.

#### **XVIII. UTILITIES AND SERVICE SYSTEMS**

*Since the previous EIR was certified or previous ND was adopted, are there any changes in the project, changes in circumstances under which the project is undertaken and/or "new information of substantial importance" that cause effects to utilities and service systems including: exceedance of wastewater treatment requirements of the applicable Regional Water Quality Control Board; require or result in the construction of new water or wastewater treatment facilities, new storm water drainage facilities or expansion of existing facilities, the construction of which could cause significant environmental effects; require new or expanded entitlements to water supplies or new water resources to serve the project; result in a determination by the wastewater treatment provider, which serves or may serve the project that it has adequate capacity to serve the project's projected demand in addition to the provider's existing commitments; be served by a landfill with sufficient permitted capacity to accommodate the project's solid waste disposal needs; and/or noncompliance with federal, state, and local statutes and regulations related to solid waste?*

**Response:** The General Plan EIR found that implementation of the Plan could result in significant unavoidable impacts to utilities and service systems due to the potential for groundwater overdraft. The proposed Zoning code update would not increase residential densities or commercial intensities which would facilitate new water-dependent development or the need for new or expanded wastewater treatment facilities or landfills. There have been no changes to the project or information of substantial importance which indicate that the proposed Zoning code update would result in any new or more severe impacts to utilities and service systems.

#### **XIX. MANDATORY FINDINGS OF SIGNIFICANCE:**

Since the previous EIR was certified or previous ND was adopted, are there any changes in the project, changes in circumstances under which the project is undertaken and/or "new

information of substantial importance" that result in any mandatory finding of significance listed below?

*Does the project degrade the quality of the environment, substantially reduce the habitat of a fish or wildlife species, cause a fish or wildlife population to drop below self-sustaining levels, threaten to eliminate a plant or animal community, reduce the number or restrict the range of a rare or endangered plant or animal or eliminate important examples of the major periods of California history or prehistory?*

*Does the project have impacts that are individually limited, but cumulatively considerable? ("Cumulatively considerable" means that the incremental effects of a project are considerable when viewed in connection with the effects of past projects, the effects of other current projects, and the effects of probable future projects)?*

*Does the project have environmental effects, which will cause substantial adverse effects on human beings, either directly or indirectly?*

Response: There have been no changes to the project or any new information of substantial importance which indicate that the proposed Zoning code update would result in any new or more severe impacts to the quality of the environment, including adverse impacts to habitat for sensitive species, cumulative environmental impacts, or adverse direct or cumulative effects on human beings.